

INTERNAL DRAFT



## Appendix Q

Public Lands Identified as Potentially Suitable for Disposal  
or Further Study

INTERNAL DRAFT

This page intentionally left blank.

# Appendix Q. Public Lands Identified as Potentially Suitable for Disposal or Further Study

## Q.1 INTRODUCTION

In preparation for this land use planning initiative, the Bureau of Land Management (BLM) conducted an inventory of public lands within the Rio Puerco Field Office Planning Area, pursuant to Federal Land Policy and Management Act of 1976 (FLPMA; 43 US Code, Section 1701 et seq.), section 202, to determine whether any tracts met one or more of the FLPMA section 203 criteria for disposal. This is because the BLM may only sell public land using this FLPMA authority if the BLM has first found, through land use planning, that the tract meets one or more of these criteria:

1. Such tract because of its location or other characteristics is difficult and uneconomic to manage as part of the public lands, and is not suitable for management by another Federal department or agency; or
2. Such tract was acquired for a specific purpose and the tract is no longer required for that or any other Federal purpose; or
3. Disposal of such tract will serve important public objectives, including but not limited to, expansion of communities and economic development, which cannot be achieved prudently or feasibly on land other than public land and which outweigh other public objectives and values, including, but not limited to, recreation and scenic values, which would be served by maintaining such tract in Federal ownership.

The following table describes the surface tracts that BLM has identified as meeting the disposal criteria in section 203 of FLPMA, ~~as well as the alternative that would consider these lands for disposal.~~

24  
25

**Table Q-1. BLM-Administered Surface Tracts Meeting Disposal Criteria Under Section 203 of FLPMA**

Township Range	Sec.	Lots	NENE	NWNE	SWNE	SENE	NENW	NWNW	SWNW	SESW	NESW	NWSW	SWSW	SESW	NESE	NWSE	SWSE	SESE	
T.10N., R.10W.,	3												X						
	4										X	X	X	X	X	X	X	X	
	5	4							X			X	X						
	6	1-7			X	X				X	X			X	X	X	X	X	
	7	1	X	X			X											X	
	8		X	X	X	X	X	X	X	X	X	X	X	X	X	X	X	X	X
	9		X	X		X	X	X	X			X	X						
	10	3,4,7,8						X											
	16							X											
	17		X	X			X	X											
	18	1-4	X	X	X	X	X			X	X			X	X	X	X	X	
	19	1	X	X			X												
	29							X	X				X						
	30	1-4	X	X	X	X	X			X	X			X	X	X	X	X	
	31	4	X												X			X	
32	5,9																		
33												X	X						
T.10N., R.1E.,	4	1-8																	
	5	1-8																	
	6	1,2																	
T.10N., R.7E.,	31	7																	
	32	3,4																	
T.10N., R.7W.,	6	7																	
	7	1-4																	
	16																		
	17	4																	
	20	1,4,7,8																	
29	1																		

Q. Public Lands Identified as Potentially Suitable for Disposal or Further Study

Township Range	Sec.	Lots	NENE	NWNE	SWNE	SENE	NENW	NWNW	SWNW	SESW	NESW	NWSW	SWSW	SESW	NESE	NWSE	SWSE	SESE	
T.10N., R.8W.,	1												X	X			X	X	
	2	1-4,6-8																	
	3	3,4																	
	4	1-4			X	X			X	X	X	X	X	X	X	X	X	X	
	5	1				X									X			X	
	6	1-7			X	X				X	X			X	X	X	X	X	
	7	1	X	X		X	X								X			X	
	8		X	X	X	X	X	X	X	X	X	X	X	X	X	X	X	X	X
	11													X			X		
	12		X	X	X	X	X	X	X	X	X	X	X	X	X	X	X	X	X
	14			X	X		X			X	X	X	X	X					
	15												X	X			X	X	
	17		X	X			X	X											
	18	1-4	X	X	X	X	X			X	X			X	X	X	X	X	
	19	1,2,5,6,9	X	X															
	20	1-8	X	X			X	X											
	21	4,5	X			X													
	22	1-8	X	X	X	X	X	X	X	X									
	23							X											
	T.10N., R.9W.,	1	1				X							X	X	X		X	X
		2																	X
		3	1-4																
		4	6																
9												X	X				X	X	
11			X																
12			X	X	X	X	X	X	X	X	X	X		X	X	X	X	X	
13			X	X		X	X								X			X	
16			X	X	X	X	X	X		X					X				
24		1-5																	
T.11N., R.10W.,	5	4							X			X							
	6	1-7			X	X				X	X			X	X	X	X	X	
	7	1					X												
	11												X	X			X	X	
	12	5,6			X	X				X	X		X	X	X	X	X	X	
	13							X					X	X					
	14		X	X	X	X	X	X	X	X	X	X	X	X	X	X	X	X	
	19	3,11																	
	20												X						
	23		X			X									X			X	
	24	2,7-9,11						X	X			X	X						
29							X	X											
30	1-3,5-11		X	X		X			X	X			X		X	X			

Q. Public Lands Identified as Potentially Suitable for Disposal or Further Study

Township Range	Sec.	Lots	NENE	NWNE	SWNE	SENE	NENW	NWNW	SWNW	SENW	NESW	NWSW	SWSW	SESW	NESE	NWSE	SWSE	SESE
T.11N., R.1E.,	15	4																
	16	1-4																
	17	2-5																
	19														X			
	20		X	X	X	X	X	X	X	X	X	X	X	X	X	X	X	X
	21		X	X	X	X	X	X	X	X	X	X	X	X	X	X	X	X
	22							X										
	28		X	X	X	X	X	X	X	X	X	X	X	X	X	X	X	X
	29	1-3	X	X	X	X	X								X	X	X	X
	30	1																
	31	1																
	32	1-3	X	X	X	X					X		X	X	X	X	X	X
	33		X	X	X	X	X	X	X	X	X	X	X	X	X	X	X	X
T.11N., R.6E.,	19	27, 33-44																
T.11N., R.7W.,	30	1-4	X	X	X		X			X	X			X	X	X	X	X
	31	1	X	X			X											
T.11N., R.8W.,	21												X	X			X	X
	22												X					
	23												X	X			X	X
	24												X					
	25							X	X			X	X		X			X
	26		X	X	X	X	X	X	X	X			X	X	X	X	X	X
	27							X	X			X	X	X			X	X
	28		X	X	X	X	X	X	X	X	X	X	X	X	X	X	X	X
	29														X			X
	30	1-4	X	X	X		X			X	X			X		X	X	
	31	1		X			X											
	32		X															
	33		X				X	X							X			X
	34	1,2	X	X			X	X	X	X		X	X					
35	1-5	X	X	X	X	X	X		X					X	X	X	X	
36		X					X											

Q. Public Lands Identified as Potentially Suitable for Disposal or Further Study

Township Range	Sec.	Lots	NENE	NWNE	SWNE	SENE	NENW	NWNW	SWNW	SESW	NESW	NWSW	SWSW	SESW	NESE	NWSE	SWSE	SESE	
T.11N., R.9W.,	3	4							X										
	4	3,4			X	X					X			X	X	X	X	X	
	5	8												X			X	X	
	7	1-4	X			X									X			X	
	8		X	X	X	X	X	X	X	X	X	X	X	X	X	X	X	X	
	17	3,5																	
	18	2,9																	
	20	1-4		X	X										X	X	X	X	
	21	1,2																	
	25							X	X			X	X					X	
	26			X	X	X	X	X	X	X	X	X	X	X	X	X	X	X	X
	28	1-3,5-7		X	X		X		X	X		X	X	X	X	X			
	29			X	X														
	33							X	X										X
	34			X	X	X	X	X		X	X	X	X	X	X	X	X	X	X
	35			X	X			X	X										
36			X					X											
T.12N., R.6E.,	7	3-6																	
	10		X		X			X	X	X	X	X		X		X	X		
	17		X	X		X	X	X							X				
	18		X	X	X	X													
	21		X	X		X													
	22	1-4			X	X		X	X	X									
23	1-4																		
T.12N., R.9W.,	4	6-11, 14-19																	
	5	6																	
	6	1-4			X	X													
	8	5																	
	18	4																	
	19	1,2																	
	28			X	X		X	X	X	X	X	X				X			
	33																X	X	
34												X							
T.12N., R.10W.,	5	4							X			X							
	6	1-7			X	X				X	X			X	X	X	X	X	
	13																X	X	
	24		X	X	X	X													
T.12N., R.11W.,	1													X					
	3	4																	
	4	1,6,7																	
	10		X	X	X	X									X			X	
	11		X			X		X	X			X	X	X	X		X	X	
	12						X	X	X		X	X	X						
	13							X	X			X	X						
	14		X	X	X	X	X	X	X	X	X				X	X	X	X	
	18	1-4		X	X		X			X	X			X		X	X		
19	6		X			X													

Q. Public Lands Identified as Potentially Suitable for Disposal or Further Study

Township Range	Sec.	Lots	NENE	NWNE	SWNE	SENE	NENW	NWNW	SWNW	SESW	NESW	NWSW	SWSW	SESW	NESE	NWSE	SWSE	SESE
T.12N., R.12W.,	4	2-4			X				X	X	X	X	X	X		X		
	5	1				X									X			X
	6	1-4			X	X				X	X				X	X		
	8		X		X	X	X	X	X	X	X			X	X	X	X	X
	9						X	X										
17		X	X															
T.12N., R.13W.,	1	1																
T.13N., R.10W.,	31													X			X	X
	32												X					
T.13N., R.11W.,	18	11																
	19	1-4																
	20				X		X	X	X	X	X	X				X		
	27												X	X				
	30	1																
34						X	X	X	X	X	X	X	X			X		
T.13N., R.12W.,	13							X	X			X	X	X			X	X
	14		X	X	X	X	X	X	X	X	X	X	X	X	X	X	X	X
	15		X			X									X			X
	17												X					
	19	2-4																
	20		X	X	X	X	X	X	X	X	X	X	X	X	X	X	X	X
	21							X	X			X						X
	22		X	X	X	X	X	X	X	X	X	X	X	X	X	X	X	X
	23			X				X	X			X	X					
	24		X	X	X	X	X	X	X	X	X	X	X	X	X	X	X	X
	25		X	X				X	X			X	X					
	26		X	X	X	X	X	X	X	X	X	X	X	X	X	X	X	X
	27		X	X				X	X			X	X					
	28		X	X	X	X	X	X	X	X	X	X	X	X	X	X	X	X
	29		X	X		X	X	X	X			X	X					
	30	1-4	X	X	X	X	X			X	X			X	X	X	X	X
	31	1	X	X			X											X
32								X				X	X					
33	1	X	X										X			X	X	
34								X				X						
35			X															
36								X										
T.13N., R.13W.,	7	4																
	17											X	X					
	18	1-4	X	X	X	X	X			X	X			X	X	X	X	X
	19		X	X														
	20							X										
	22														X			X
	23											X	X				X	X
	24			X	X	X	X	X	X	X	X	X	X	X	X	X	X	X
25			X	X			X	X			X	X						
26			X	X	X	X			X	X			X	X	X	X	X	



Q. Public Lands Identified as Potentially Suitable for Disposal or Further Study

Township Range	Sec.	Lots	NENE	NWNE	SWNE	SENE	NENW	NWNW	SWNW	SESW	NESW	NWSW	SWSW	SESW	NESE	NWSE	SWSE	SESE
T.13N., R.14W.,	12																	X
	13		X			X									X			X
T.13N., R.4E.,																		
T.13N., R.5E.,	<u>5</u>																	
	10	12-15																
	11	8,9																
	<u>27</u>																	
	29																	
	30														X	X	X	X
	31		X	X	X	X												
	32																	
	<u>34</u> <u>35</u>																	
T.13N., R.9W.,	31	4												X			X	X
	32												X					
T.14W., R.2W.,	7	1-4																
	13												X	X			X	
	18	1																
	24			X	X		X	X	X	X	X	X	X	X		X	X	
T.14N., R.3W.,	3	6-8																
	4	1-4																
	5	8																
	6	5-8																
	10	5-8																
	11	7																
	12	1-4					X	X	X	X	X	X	X	X				
	13	1					X	X										
	14	2																
	15		X	X			X	X										
	17	4																
	18	3-6									X			X		X	X	
19	1-3, 6		X			X							X					
30	1, 2					X												
T.14N., R.4W.,	23		X			X									X			X
	24		X	X	X	X	X	X	X	X	X	X	X	X	X	X	X	X
T.15N., R.1E.,	12		X			X								X	X			
T.15N., R.2E.,		1-5, 10-13, 15							X	X	X	X	X					
T.15N., R.3W.,	28													X			X	
	30	4												X				
	31	1-4	X	X	X	X	X			X	X			X	X	X	X	X
	32		X			X						X	X		X			
	33		X	X	X	X	X	X	X	X	X	X	X	X	X	X	X	X
34										X	X	X	X		X	X		
T.1N.,	4									X	X	X	X					

Q. Public Lands Identified as Potentially Suitable for Disposal or Further Study

Township Range	Sec.	Lots	NENE	NWNE	SWNE	SENE	NENW	NWNW	SWNW	SENW	NESW	NWSW	SWSW	SESW	NESE	NWSE	SWSE	SESE
R.15E.,	5	1-2			X	X						X			X	X	X	X
	6	1-3			X	X				X	X					X		
	7		X	X		X	X											
	8							X	X									
	10																	X
	11												X	X			X	X
	14		X	X	X	X	X	X	X	X	X	X	X	X	X	X	X	X
15		X			X									X				X
T.1N., R.8E.,	13																	X
	23																X	X
	24		X															
	26		X	X	X	X												
T.1N., R.9E.,	17											X	X					
	18	3, 4									X			X	X	X	X	X
	19	1	X	X			X											
	20							X										
T.2IN., R.1W.,	8	3, 4	X	X	X	X	X		X	X	X	X		X		X		
	9										X			X		X	X	
	13	3										X	X					
	14	4																
	17								X			X						
	18		X	X	X	X									X	X	X	X
	21	3, 4																
	22	3							X	X		X						
	27																	
	28	3																
	30	9																
31	10, 11																	
T.2N., R.14E.,	25																	X
	36		X			X									X			X
T.2N., R.15E.,	1										X	X	X	X	X	X	X	X
	11		X	X	X	X	X	X	X	X	X	X	X	X	X	X	X	X
	12		X	X			X	X	X			X	X					
	13							X										
	14		X	X			X	X										
	27												X					
	28												X	X			X	X
	29												X					
	30	4									X			X				
	31	1-4	X	X	X	X	X			X	X			X	X	X	X	X
32		X			X		X						X	X		X	X	
33		X	X	X	X	X	X	X	X	X	X	X	X	X	X	X	X	X
34							X											
T.2N., R.5E.,	3	1, 2									X		X	X	X	X	X	X
	10		X	X	X	X	X	X	X	X	X	X	X	X	X	X	X	X
	15		X	X	X		X	X	X	X		X	X					
	22							X										
T.2N.,	2	2-4																

Q. Public Lands Identified as Potentially Suitable for Disposal or Further Study

Township Range	Sec.	Lots	NENE	NWNE	SWNE	SENE	NENW	NWNW	SWNW	SESW	NESW	NWSW	SWSW	SESW	NESE	NWSE	SWSE	SESE
R.6E., T.3N., R.5E.,	13		X			X									X			
	27												X	X				
	28																	X
	33		X			X									X			
	34						X	X	X			X					X	X
T.3N., R.6E.,	5												X	X			X	
	6																	X
	7	4	X															
	8			X			X	X										
	18	1-3					X			X								
	19	4			X					X	X			X		X		
	25								X			X						
	26				X	X				X	X			X	X	X	X	X
	28								X	X	X	X	X	X				
	35												X	X			X	
T.3N., R.7E.,	1	1-4																
	12	1-3																
	34				X					X	X			X		X	X	
T.3N., R.8E.,	6	4,5, 12-14																
	7	1-3																
	11														X			X
	12		X	X	X	X	X	X	X	X	X	X	X		X	X		
T.3N., R.9E.,	7	3,4																
T.4N., R.10E.,	14												X					
	15												X	X			X	X
	16												X				X	X
	17																	X
	20		X			X									X			X
	21		X	X	X	X		X	X			X	X		X	X	X	X
	22		X	X	X	X	X	X	X	X		X	X					
	23							X	X									
T.4N., R.14W.,	11					X									X			X
	12				X				X	X	X	X	X	X		X	X	
T.4N., R.16W.,	2	3,4																
	3	1-3																
T.4N., R.8E.,	10												X	X			X	
	15			X			X	X	X									
	28												X					
	29																	X
	32		X															
	33							X										
T.4N., R.9E.,	13	11																
	24	2																
T.5N., R.10E.,	3								X	X	X	X	X	X				
	4												X					

Q. Public Lands Identified as Potentially Suitable for Disposal or Further Study

Township Range	Sec.	Lots	NENE	NWNE	SWNE	SENE	NENW	NWNW	SWNW	SENW	NESW	NWSW	SWSW	SESW	NESE	NWSE	SWSE	SESE
	5	4							X		X	X	X	X		X	X	X
	6	1-7			X	X				X	X			X	X	X	X	X
	7		X	X	X	X	X								X	X		
	8		X	X	X	X	X	X	X	X	X	X	X	X	X	X	X	X
	9							X	X			X	X					
	10						X	X	X	X								
T.5N., R.11W.,	19	1-4																
	30	1																
T.5N., R.12W.,	24		X	X	X	X									X	X	X	X
	25		X	X														
T.5N., R.14E.,	13				X	X									X	X		
T.5N., R.16W.,	30	4																
	31	1																
	34		X			X									X			X
	35		X	X	X	X	X	X	X	X	X	X	X	X	X	X	X	X
T.5N., R.17W.,	25																X	X
	36		X	X														
T.5N., R.18W.,	7	1,2																
	18	4																
	19	1-4												X			X	X
	20												X					
	29							X	X			X	X					
	30	1-4	X	X	X	X	X			X	X			X	X	X	X	X
T.5N., R.19W.,	9														X			X
	10									X	X	X	X	X	X	X	X	X
	11		X			X									X			
	12		X	X	X	X	X	X	X	X	X	X			X	X		
	13											X	X				X	X
	14		X	X	X	X	X	X	X	X	X	X	X	X	X	X	X	X
	15		X	X		X	X	X				X	X	X				X
	16		X															
	20				X										X	X	X	X
	21											X	X					
	22		X	X	X	X	X	X	X	X	X	X	X	X	X	X	X	X
	23		X	X		X	X	X							X			X
	24		X	X	X	X	X	X	X	X	X	X	X	X	X	X	X	X
	26							X	X		X	X	X	X				
	27		X	X		X	X	X							X			X
29		X																
34		X																
35						X	X											
T.5N., R.2W.,	6	7																
	7	1-4																
T.5N., R.3W.,	1											X	X				X	X
	2											X						
	3	4							X			X	X	X			X	X
	4	1-4			X	X			X	X	X	X	X	X	X	X	X	X

Q. Public Lands Identified as Potentially Suitable for Disposal or Further Study

Township Range	Sec.	Lots	NENE	NWNE	SWNE	SENE	NENW	NWNW	SWNW	SENW	NESW	NWSW	SWSW	SESW	NESE	NWSE	SWSE	SESE
	5	1				X							X	X	X		X	X
	6	1-7			X	X				X	X			X	X	X	X	X
	7		X			X									X			X
	8		X	X	X	X	X	X	X	X	X	X	X	X	X	X	X	X
	9		X			X									X			X
	10		X	X	X	X	X	X	X	X	X	X	X	X	X	X	X	X
	11		X			X		X	X				X	X	X		X	X
	12		X	X	X	X	X	X	X	X	X	X	X	X	X	X	X	X
	14		X	X	X	X	X	X	X	X	X	X	X	X	X	X	X	X
	15		X			X							X	X	X		X	X
	16																	X
	21		X			X								X	X		X	X
	22		X	X	X	X	X	X	X	X	X	X	X	X	X	X	X	X
	28		X	X	X	X	X		X	X	X	X	X	X				
	29					X									X			X
T.5N., R.4W.,	1	1				X									X			X
	6	7																
	7	1-4																
T.5N., R.5W.,	1												X	X			X	X
	2	4																
	3	1-4							X			X	X					
	4	1-4			X	X			X	X	X	X	X	X	X	X	X	X
	7	1-4																
	8		X	X	X	X	X	X	X	X	X	X	X	X	X	X	X	X
	9		X	X			X	X	X			X	X					
	10							X										
	11												X	X			X	X
	12		X	X	X	X	X	X	X	X	X	X	X	X	X	X	X	X
	13							X	X			X	X	X			X	X
	14		X	X	X	X	X	X	X	X	X	X	X	X	X	X	X	X
	15												X	X			X	X
	16												X					
	17			X			X	X	X			X	X	X			X	X
	18	1-4	X	X	X	X	X			X	X			X	X	X	X	X
	19	1-4	X	X			X							X			X	X
	20		X	X	X	X	X	X	X	X	X	X	X	X	X	X	X	X
	21							X	X			X	X	X			X	X
	22		X	X	X	X	X	X	X	X	X	X	X	X	X	X	X	X
	23							X	X			X	X	X			X	X
	24		X	X	X	X	X	X	X	X	X	X	X	X	X	X	X	X
	26		X	X	X	X	X	X	X	X	X	X	X	X	X	X	X	X
	27					X		X	X			X	X	X	X		X	X
	28		X	X	X	X	X	X	X	X	X	X	X	X	X	X	X	X
	29							X	X			X	X					
	30	1-4	X	X	X	X	X			X	X			X	X	X	X	X
	33		X			X									X			X
	34		X	X	X	X	X	X	X	X	X	X	X	X	X	X	X	X
	35												X					

Q. Public Lands Identified as Potentially Suitable for Disposal or Further Study

Township Range	Sec.	Lots	NENE	NWNE	SWNE	SENE	NENW	NWNW	SWNW	SENW	NESW	NWSW	SWSW	SESW	NESE	NWSE	SWSE	SESE	
T.5N., R.6W.,	3											X	X						
	4														X	X	X	X	
	7	1-4																	
	8		X	X	X	X	X	X	X	X	X	X	X	X	X	X	X	X	X
	9		X	X					X			X	X						
	10		X	X	X	X		X							X	X	X	X	
	11							X	X			X	X						
	12		X	X	X	X	X	X	X	X	X	X	X	X	X	X	X	X	X
	13		X	X			X	X	X			X	X	X				X	X
	14		X	X	X	X	X	X	X	X	X	X	X	X	X	X	X	X	X
	15		X	X									X	X				X	X
	16								X				X						
	17		X	X				X	X					X	X			X	X
	18	4																	
	19	1-4													X			X	X
	20		X	X	X	X	X	X	X	X	X	X	X	X	X	X	X	X	X
	21								X	X			X	X	X			X	X
	22		X	X	X	X	X	X	X	X	X	X	X	X	X	X	X	X	X
	23								X	X			X	X	X			X	X
	24		X	X	X	X	X	X	X	X	X	X	X	X	X	X	X	X	X
	25								X	X			X	X		X			X
	26		X	X	X	X	X	X	X	X	X	X	X	X	X	X	X	X	X
	27								X	X			X	X	X			X	X
	28		X	X	X	X	X	X	X	X	X	X	X	X	X	X	X	X	X
	29								X	X			X	X					
	30	1-4	X	X	X	X	X				X	X			X	X	X	X	X
	31	1		X			X												
	34		X	X	X	X	X	X	X	X	X	X	X	X	X	X	X	X	X
	35								X	X			X	X					
	T.5N., R.7E.,	34				X	X									X	X	X	
35												X							
T.5N., R.7W.,	12		X	X	X	X	X	X	X	X	X	X	X	X	X	X	X	X	
	13												X	X			X	X	
	24		X	X	X	X	X	X		X					X	X		X	
T.5N., R.9E.,	1	1-4			X	X			X	X	X	X	X	X	X	X	X	X	
	2	1-4			X	X			X			X	X						
	3	1-4			X	X			X	X	X	X	X	X	X	X	X	X	
	4	1				X									X				
	10		X	X			X	X	X		X	X	X	X	X	X	X	X	
	11		X	X	X	X	X	X	X	X	X	X	X	X	X	X	X	X	
	12							X	X			X	X						
	13							X	X										
	14		X	X	X	X	X	X	X	X									
15		X	X	X	X	X			X										

Q. Public Lands Identified as Potentially Suitable for Disposal or Further Study

Township Range	Sec.	Lots	NENE	NWNE	SWNE	SENE	NENW	NWNW	SWNW	SENW	NESW	NWSW	SWSW	SESW	NESE	NWSE	SWSE	SESE
T.6N., R.10E.,	10				X	X			X	X	X	X	X	X	X	X	X	X
	11								X			X	X	X			X	
	14			X	X		X	X	X	X								
	15												X					
	16												X	X			X	X
	21			X	X	X	X	X	X	X	X	X	X	X	X	X	X	X
	22							X	X			X	X	X			X	
	23																X	X
	24												X					
	25							X	X			X	X					
	26			X	X	X	X								X	X	X	X
	27				X	X		X			X	X			X		X	X
	30	4													X		X	
	31	1-4		X	X	X	X	X			X	X			X	X	X	X
	32								X	X			X	X				
34											X	X	X	X	X	X	X	
35											X	X						
T.6N., R.14W.,	18	4																
	19	1-4												X			X	X
	20												X					
	29							X	X			X	X					
	30	1-4	X	X	X	X	X			X	X			X	X	X	X	X
T.6N., R.15W.,	13													X			X	X
	24		X	X	X	X	X	X	X	X	X	X	X	X	X	X	X	X
	25		X	X		X	X	X							X			X
T.6N., R.1W.,	5	1																
	7	4	X			X								X				
	8	1-3,5							X									
	14	1-3											X					
	15																	X
	18	1-4					X			X	X			X				
	19						X											
	22		X															
23							X											
T.6N., R.20W.,	3	4							X									
	4	1,2			X	X												

Q. Public Lands Identified as Potentially Suitable for Disposal or Further Study

Township Range	Sec.	Lots	NENE	NWNE	SWNE	SENE	NENW	NWNW	SWNW	SESW	NESW	NWSW	SWSW	SESW	NESE	NWSE	SWSE	SESE	
T.6N., R.2W.,	1												X	X			X	X	
	2																	X	
	3												X	X			X	X	
	4				X	X			X	X	X	X	X	X	X	X	X	X	
	5					X									X			X	
	6	1-3			X	X					X			X		X	X		
	7	4												X			X	X	
	9			X			X								X			X	
	10			X	X	X	X	X	X	X	X	X	X	X	X	X	X	X	X
	11			X			X						X	X	X			X	X
	12			X	X	X	X	X	X	X	X	X	X	X	X	X	X	X	X
	13			X			X						X	X	X			X	X
	14			X	X	X	X	X	X	X	X	X	X	X	X	X	X	X	X
	15			X			X						X	X	X			X	X
	16																		X
	17												X	X	X			X	X
	18	1-4		X	X	X	X	X			X	X			X	X	X	X	X
	19	1-4													X			X	X
	20			X	X	X	X	X	X	X	X	X	X	X	X	X	X	X	X
	21			X			X							X	X	X		X	X
	22			X	X	X	X	X	X	X	X	X	X	X	X	X	X	X	X
	23			X			X						X	X	X	X		X	X
	24			X	X	X	X	X	X	X	X	X	X	X	X	X	X	X	X
	26			X	X	X	X	X	X	X	X	X	X	X	X	X	X	X	X
	27								X	X			X	X	X			X	X
	28			X	X	X	X	X	X	X	X	X	X	X	X	X	X	X	X
	29			X					X	X			X	X					
	30	1-4		X	X	X	X	X			X	X			X	X	X	X	X
	34			X	X	X	X	X	X	X	X	X	X	X	X	X	X	X	X
	35								X	X			X	X					



Q. Public Lands Identified as Potentially Suitable for Disposal or Further Study

Township Range	Sec.	Lots	NENE	NWNE	SWNE	SENE	NENW	NWNW	SWNW	SESW	NESW	NWSW	SWSW	SESW	NESE	NWSE	SWSE	SESE	
T.6N., R.3W.,	1	1-4			X	X			X	X	X	X	X	X	X	X	X	X	
	2	1				X									X			X	
	10																	X	
	11		X			X							X	X	X		X	X	
	12		X	X	X	X	X	X	X	X	X	X	X	X	X	X	X	X	
	13		X			X							X	X	X		X	X	
	14		X	X	X	X	X	X	X	X	X	X	X	X	X	X	X	X	
	15		X			X							X	X	X		X	X	
	16																	X	
	21		X			X									X			X	
	22		X	X	X	X	X	X	X	X	X	X	X	X	X	X	X	X	X
	24		X	X	X	X	X	X		X	X			X	X	X	X	X	
	26												X						
	27												X	X			X	X	
	28																	X	
	31																X	X	
	32																	X	
	33		X			X							X	X	X		X	X	
	34		X	X	X	X	X	X	X	X	X	X	X	X	X	X	X	X	X
	35							X	X			X	X						
T.6N., R.5W.,	34		X	X	X	X	X	X	X	X	X	X	X	X	X	X	X	X	
	35						X	X			X	X							
T.6N., R.6W.,	1	4																	
	2	1-4																	
	3	2-4																	
	5	4																	
	6	1																	
T.6N., R.9E.,	7									X				X		X	X		
	16	1,2																	
	17	1																	
	18		X			X													
	20				X														
	21	2-4																	
	23	4																	
	26	1-4,6							X										
	34																X	X	
	35	1-5										X	X					X	
36	2										X	X							
T.7N., R.18W.,	2	1-4																	
	3	1-4																	
	4	1-4																	
	5	1																	
T.7N., R.2W.,	31												X			X	X		

Q. Public Lands Identified as Potentially Suitable for Disposal or Further Study

Township Range	Sec.	Lots	NENE	NWNE	SWNE	SENE	NENW	NWNW	SWNW	SESW	NESW	NWSW	SWSW	SESW	NESE	NWSE	SWSE	SESE	
T.7N., R.3W.,	4	1,2,3,4			X	X			X	X	X	X	X	X	X	X	X	X	
	5	1				X						X	X		X				
	6	1,2,3,4, 5,6,7			X	X				X	X			X	X	X	X	X	
	7	1,4	X	X		X	X						X	X	X			X	
	8		X	X	X	X	X	X	X	X	X	X	X	X	X	X	X	X	X
	9		X	X		X		X	X			X	X		X			X	
	10	1,2,3,4		X	X		X	X	X	X	X	X	X	X		X	X		
	15	1		X			X	X											
	16		X																
	17		X	X			X	X					X	X				X	X
	18	1,2,3,4	X	X	X	X	X			X	X			X	X	X	X	X	X
	19	4	X			X								X	X			X	X
	20		X	X	X	X	X	X	X	X	X	X	X	X	X	X	X	X	X
	21		X			X								X	X	X		X	X
	22			X	X		X	X	X	X	X	X	X	X		X	X		
	27	1		X															
	28		X	X	X	X	X	X	X	X	X	X	X	X	X	X	X	X	X
	29		X			X									X				X
	30	1,2,3,4	X	X	X	X	X			X	X			X	X	X	X	X	X
36												X	X				X	X	
T.7N., R.4W.,	1	1				X									X			X	
	3	4							X			X	X						
	4	1,2,3,4			X	X			X	X	X	X			X	X	X	X	
	8		X	X	X	X	X	X	X	X	X	X	X	X	X	X	X	X	X
	9		X	X				X	X			X	X						
	10			X	X			X	X	X	X	X	X	X	X	X	X	X	
	11		X			X			X		X		X	X	X			X	
	12		X	X	X	X	X	X	X	X	X	X	X	X	X	X	X	X	X
	13		X			X							X	X	X			X	X
	14		X	X	X	X	X	X	X	X	X	X	X	X	X	X	X	X	X
	15		X			X							X	X	X			X	X
	16							X					X						
	17		X	X			X	X	X			X	X					X	X
	18	5	X	X	X	X									X	X	X	X	X
	19		X	X			X												
	20		X	X	X	X	X	X	X	X	X	X	X	X	X	X	X	X	X
	21							X	X			X	X	X				X	X
	22		X	X	X	X	X	X	X	X	X			X	X	X	X	X	X
	23		X			X							X	X	X			X	X
24		X	X	X	X	X	X	X	X	X	X	X	X	X	X	X	X	X	
25		X			X									X				X	
26		X	X	X	X	X	X	X	X	X	X	X	X	X	X	X	X	X	
27		X			X									X				X	
28		X	X	X	X	X	X	X	X	X	X	X	X	X	X	X	X	X	
29		X	X			X	X												

Q. Public Lands Identified as Potentially Suitable for Disposal or Further Study

Township Range	Sec.	Lots	NENE	NWNE	SWNE	SENE	NENW	NWNW	SWNW	SENW	NESW	NWSW	SWSW	SESW	NESE	NWSE	SWSE	SESE
T.7N., R.5W.,	6	4,5,6,7																
	7	1,2,3																
	18	1,2,3,4																
	19	1																
	30	1,2,3,4																
	31	1																
T.7N., R.6E.,	26		X	X	X	X												
T.7N., R.6W.,	1	1,2,3,4			X	X			X	X	X	X	X	X	X	X	X	X
	2	4							X			X	X					
	3	1,2,3,4			X	X			X	X	X	X	X	X	X	X	X	X
	4	4			X	X			X	X	X	X	X	X	X	X	X	X
	5	1,2,3,4			X	X			X	X	X	X	X	X	X	X	X	X
	6	1,2,3, 6,7				X			X	X	X			X	X	X	X	X
	7	1,2,3,4	X	X	X	X	X			X	X			X	X	X	X	X
	8		X	X	X	X	X	X	X	X	X		X	X	X	X	X	
	9		X	X	X	X	X	X	X	X	X	X	X	X	X	X	X	X
	10		X	X			X	X	X			X	X					
	11		X	X	X	X	X	X	X	X	X	X	X	X	X	X	X	X
	12		X	X	X	X	X	X	X	X	X	X	X	X	X	X	X	
	13		X	X	X	X	X	X	X	X	X	X	X	X	X	X	X	X
	14		X	X	X	X	X	X	X	X	X	X	X	X	X	X	X	X
	15		X	X	X	X	X	X	X	X	X	X	X	X	X	X	X	X
	16		X	X			X	X	X				X	X				
	17		X	X	X	X	X	X	X	X	X	X	X	X	X	X	X	X
	18	4	X	X											X			X
	19	1,2,3,4	X	X	X	X	X				X	X			X	X	X	X
	20		X	X		X	X	X	X				X	X	X	X		X
	21		X	X	X	X	X	X	X	X	X	X			X	X	X	X
	22		X	X	X	X	X	X	X	X	X	X			X	X	X	X
	23		X	X	X	X	X	X	X	X	X	X	X	X	X	X	X	X
	24		X	X			X	X	X				X	X				
	25		X	X	X	X	X	X	X	X	X	X	X	X	X	X	X	X
	26		X	X	X	X	X	X	X	X	X	X	X	X	X	X	X	X
	27		X	X	X	X	X	X	X	X	X	X	X	X	X	X	X	X
	28		X	X			X	X	X				X	X				
	29		X	X	X	X	X	X	X	X	X	X	X	X	X	X	X	X
	30	4	X												X			X
	31	1,2,3,4	X	X	X	X	X				X	X			X	X	X	X
	32		X	X			X	X	X				X	X				
	33							X										
	34		X	X	X		X	X	X	X	X		X	X	X	X	X	X
	35		X	X	X	X	X	X	X	X	X	X	X	X	X	X	X	X
	36		X	X			X	X	X				X	X				
T.7N., R.7E.,	9	1																
	10	1,2,3											X					
	16	1													X	X	X	X

Q. Public Lands Identified as Potentially Suitable for Disposal or Further Study

Township Range	Sec.	Lots	NENE	NWNE	SWNE	SENE	NENW	NWNW	SWNW	SENW	NESW	NWSW	SWSW	SESW	NESE	NWSE	SWSE	SESE
T.8N., R.10E.,	18	12,13, 14,15, 16,17, 18,19																
	19	2,3,4,5, 6,7,8,9, 12,13, 14,15, 16,17, 18,19																
T.8N., R.16W.,	1											X	X				X	
	4											X	X					
	7																	X
	8					X						X	X	X			X	X
	9		X	X	X	X	X	X	X	X	X	X	X	X	X	X	X	X
	10							X	X			X	X					
	11		X			X									X			X
	12			X			X	X	X	X	X	X	X	X				
	13						X	X										
	14		X															
	17		X	X	X	X	X	X	X	X	X	X	X	X	X	X	X	X
18		X			X									X				X
20		X	X															
T.8N., R.18W.,	19		X	X	X	X	X			X	X			X	X	X	X	X
	20											X	X					
	28											X	X				X	X
	29						X	X	X	X	X	X	X					X
	30	1,2,3	X	X	X	X	X			X	X			X	X	X	X	X
	31		X	X			X											
	32		X				X	X							X			X
	33		X	X	X	X	X	X	X	X	X	X	X	X	X	X	X	X
34		X		X	X			X	X	X	X	X	X	X	X	X	X	
35		X	X	X	X	X	X	X	X	X	X	X	X	X	X	X	X	
T.8N., R.19W.,	23													X				X
	24	1,2,3,4									X	X	X	X				
	25	1,2																
T.8N., R.9E.,	13													X				X
	24		X			X								X				X

Q. Public Lands Identified as Potentially Suitable for Disposal or Further Study

Township Range	Sec.	Lots	NENE	NWNE	SWNE	SENE	NENW	NWNW	SWNW	SESW	NESW	NWSW	SWSW	SESW	NESE	NWSE	SWSE	SESE
T.9N., R.10W.,	4	1,2,3,4			X	X			X	X	X	X	X	X	X	X	X	X
	5	1,4				X			X			X	X	X	X			X
	6	1,2,3,4, 5,6,7			X	X				X	X			X	X	X	X	X
	7	4	X			X								X	X		X	X
	8		X	X	X	X	X	X	X	X	X	X	X	X	X	X	X	X
	9		X	X			X	X										
	16		X	X	X	X	X	X	X	X	X	X	X	X	X	X	X	X
	17		X	X		X							X	X	X		X	X
	18	1,2,3,4	X	X	X	X	X			X	X			X	X	X	X	X
	19	4	X			X								X	X		X	X
	20		X	X	X	X	X	X	X	X	X	X	X	X	X	X	X	X
	21			X			X	X										
	28							X	X			X						
	29		X	X		X	X		X		X	X	X	X	X	X		
	30	1,2,3,4	X	X	X	X	X			X	X			X	X	X	X	X
31														X			X	
32			X	X		X	X	X	X	X	X	X	X		X	X		
T.9N., R.11W.,	12																	X
	13		X			X									X			X
T.9N., R.13W.,	11													X				X
	12								X	X	X	X		X				
	21		X			X								X				X
	22		X	X	X	X	X	X	X	X	X	X	X	X	X	X	X	X
	23							X	X			X	X					
	25							X										
	26		X	X	X	X	X	X	X	X	X	X	X	X	X	X	X	X
	27		X	X			X	X	X			X	X					
	28		X	X	X	X	X	X	X	X	X	X	X	X	X	X	X	X
	33		X	X			X	X										
	34							X										
	35		X	X			X	X										
T.9N., R.14W.,	32			X	X		X	X	X	X								
T.9N., R.1W.,	4	4,5,9														X		
T.9N., R.7E.,	5	3,4																
	6	1																
T.9N., R.9E.,	33								X	X	X	X						

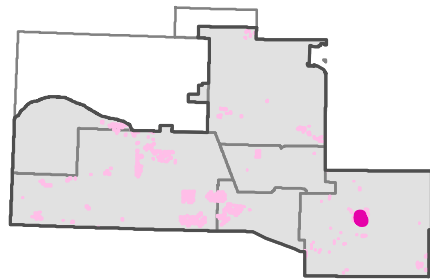
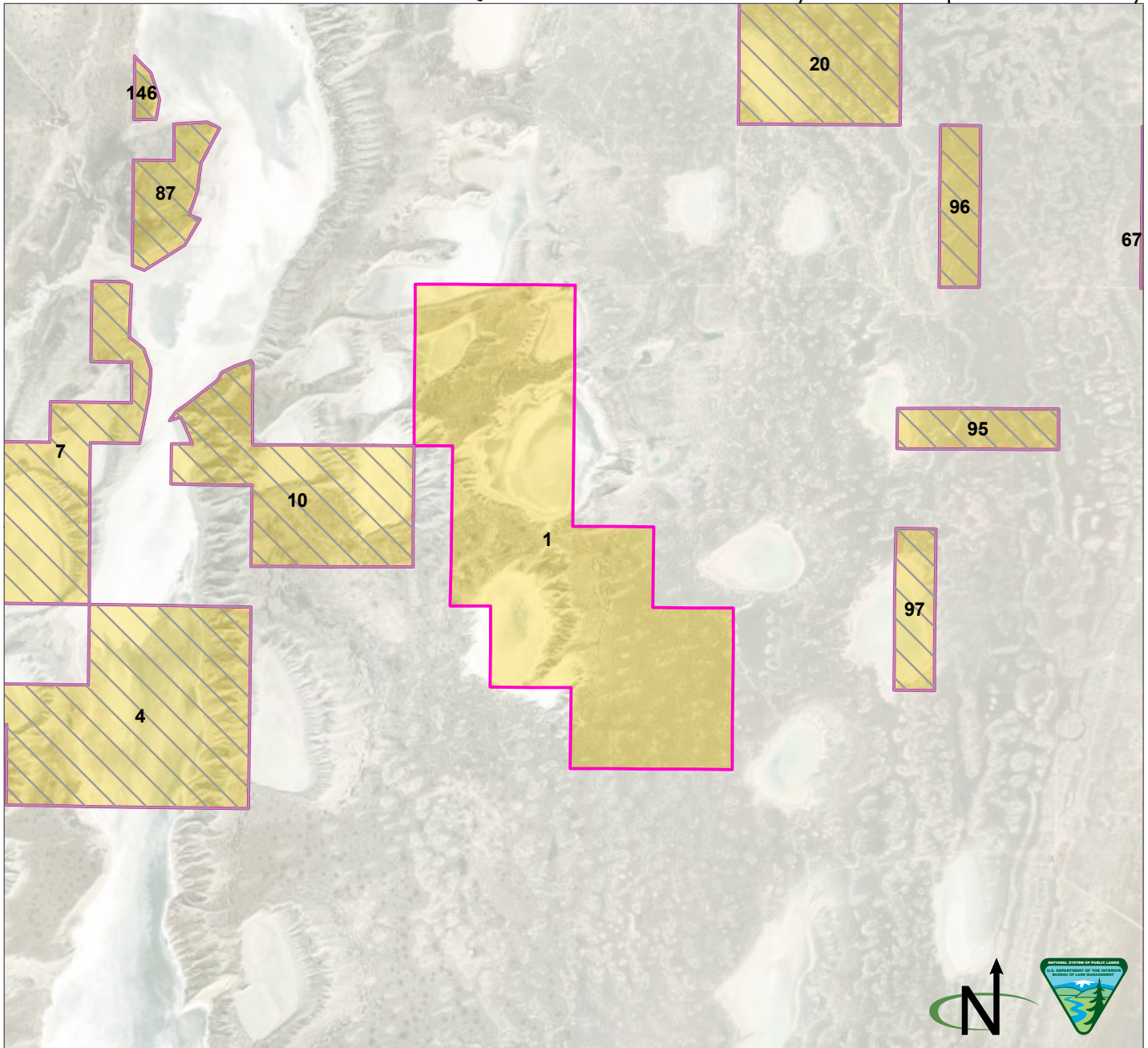
27 **Q.2 BLM-ADMINISTERED SURFACE TRACT EVALUATION**

28 The BLM reviewed public access and recreation opportunities when evaluating land\_–tenure decisions for  
29 each of the surface tracts identified in **Table Q-1** (consistent with [Secretarial Order 3373, Evaluating Public](#)  
30 [Access in BLM Public Land Disposals and Exchanges; March 21, 2019](#)). The results of that evaluation follow.

31

INTERNAL DRAFT

Q. Public Lands Identified as Potentially Suitable for Disposal or Further Study

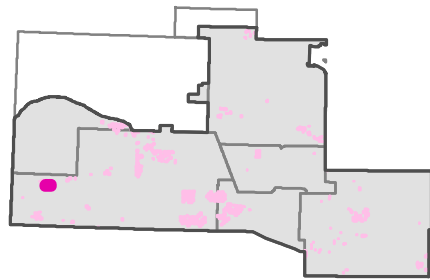
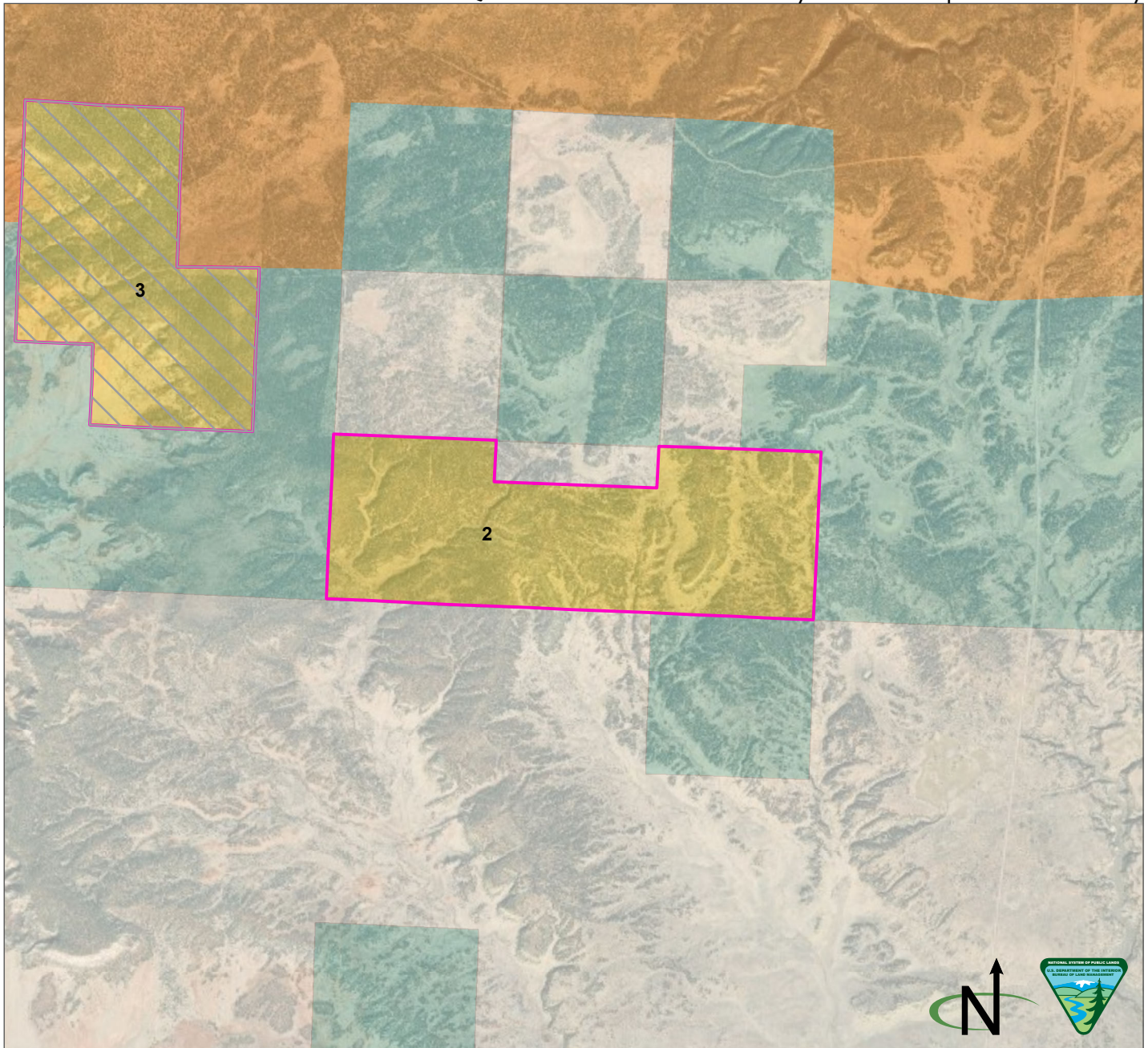


Parcel Number: 1   Adjacent parcel, not analyzed in this map  
 Torrance County, New Mexico  
 Legal Description: NM23 T05N R10E, sec 05 SW, sec 06 E1/2W1/2, W1/2, sec 07 NE, sec 08; T06N, R10E, sec 31  
 Acres: 2065.35105  
 Current Public Access: Yes - public road  
 Recreation Use: No  
 Available for ROWs: Alt A: Open Alt B: Exclude/open Alt C: Exclude/avoid/open Alt D: Exclude/avoid/open  
 Recommendation for Retention or Disposal: Alt A: Dispose Alt B: Dispose Alt C: Dispose Alt D: Dispose  
 Impact on access if parcel is disposed: None (no recreational value)

BLM  Private

Produced by the Rio Puerco Field Office for the Resource Management Plan Revision. No warranty is made by the Bureau of Land Management as to the accuracy, reliability, or completeness of these data for individual use or aggregate use with other data, or for purposes not intended by BLM. Spatial information may not meet National Map Accuracy Standards.

Q. Public Lands Identified as Potentially Suitable for Disposal or Further Study

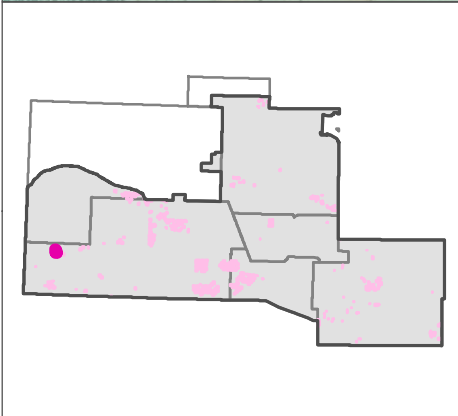
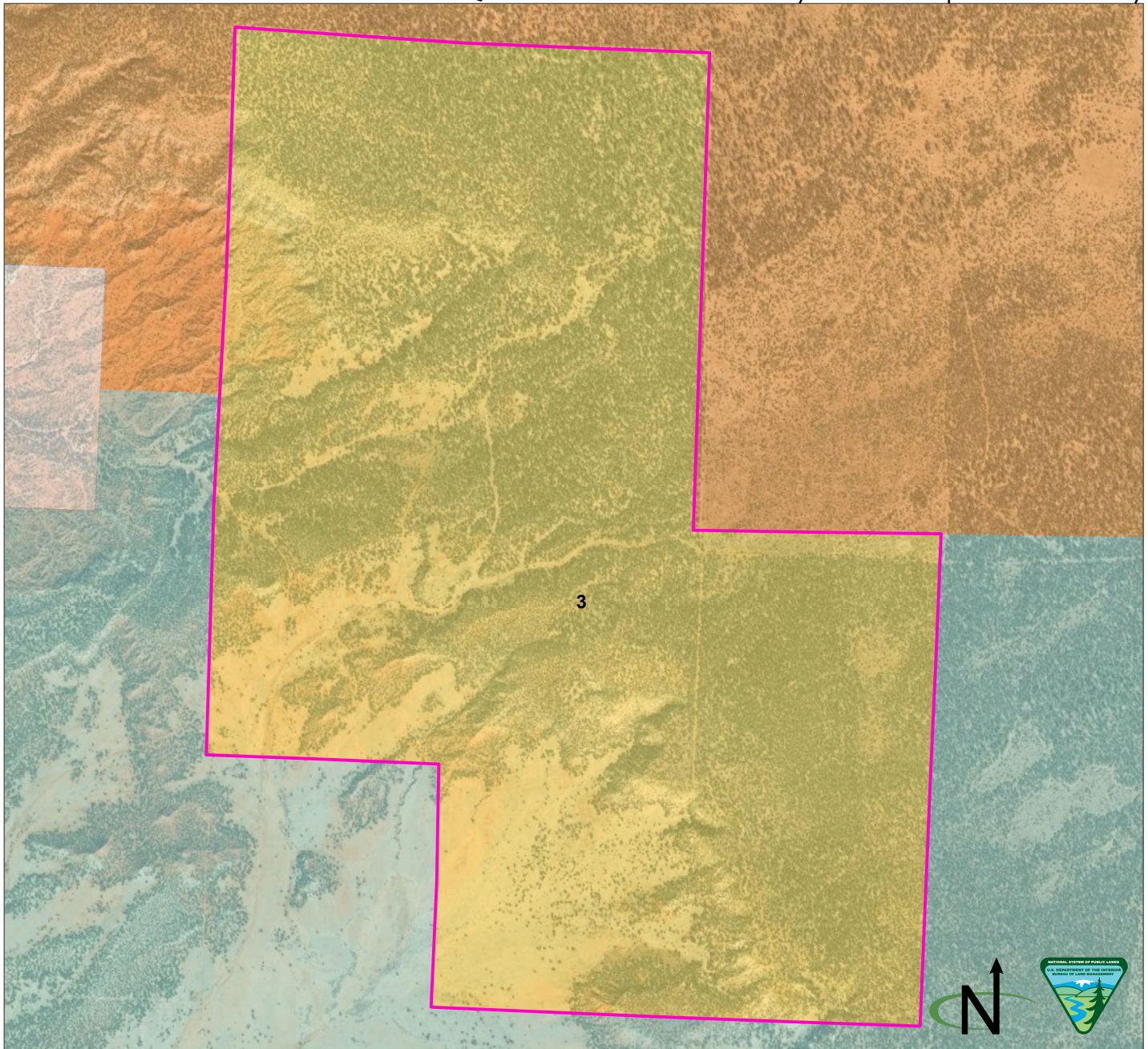


Parcel Number: 2 ☐ Adjacent parcel, not analyzed in this map  
 Cibola County, New Mexico  
 Legal Description: NM23 T08N R18W, sec 33, sec 34 S1/2N1/2, S1/2, sec 35  
 Acres: 1819.845158  
 Current Public Access: Yes - public road  
 Recreation Use: No  
 Available for ROWs: Alt A: Open Alt B: Exclude/avoid Alt C: Exclude/avoid Alt D: Exclude/avoid  
 Recommendation for Retention or Disposal: Alt A: Dispose Alt B: Dispose Alt C: Dispose Alt D: Dispose  
 Impact on access if parcel is disposed: None (no recreational value)

Produced by the Rio Puerco Field Office for the Resource Management Plan Revision. No warranty is made by the Bureau of Land Management as to the accuracy, reliability, or completeness of these data for individual use or aggregate use with other data, or for purposes not intended by BLM. Spatial information may not meet National Map Accuracy Standards.

BLM
  Tribal
  Private
  State



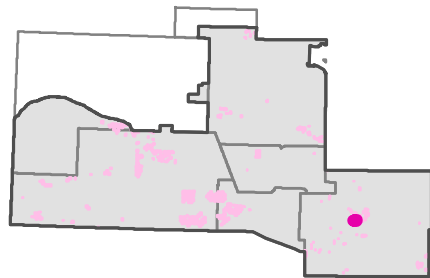
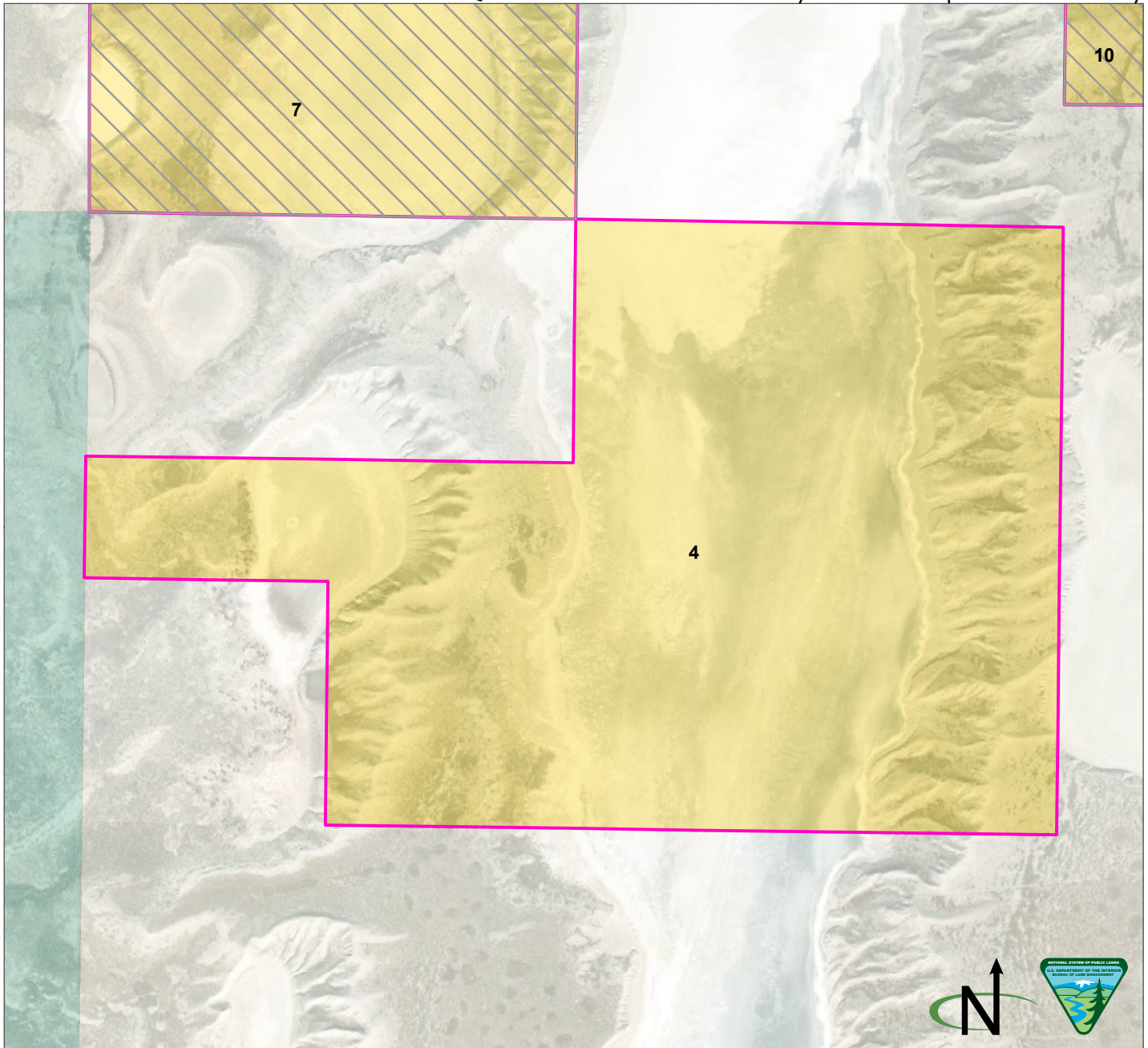


Parcel Number: 3  Adjacent parcel, not analyzed in this map  
 Cibola County, New Mexico  
 Legal Description: NM23 T08N R18W, sec 19, sec 29 W1/2, sec 30 NW, E1/2  
 Acres: 1414.746915  
 Current Public Access: Yes - public road  
 Recreation Use: No  
 Available for ROWs: Alt A: Open Alt B: Exclude/avoid Alt C: Exclude/avoid Alt D: Exclude/avoid  
 Recommendation for Retention or Disposal: Alt A: Dispose Alt B: Dispose Alt C: Dispose Alt D: Dispose  
 Impact on access if parcel is disposed: None (no recreational value)

Produced by the Rio Puerco Field Office for the Resource Management Plan Revision. No warranty is made by the Bureau of Land Management as to the accuracy, reliability, or completeness of these data for individual use or aggregate use with other data, or for purposes not intended by BLM. Spatial information may not meet National Map Accuracy Standards.

BLM  Tribal  Private  State

Q. Public Lands Identified as Potentially Suitable for Disposal or Further Study

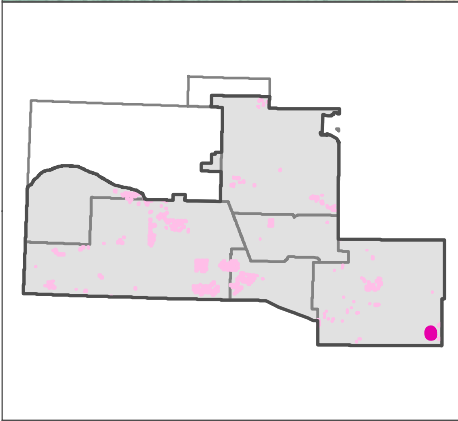
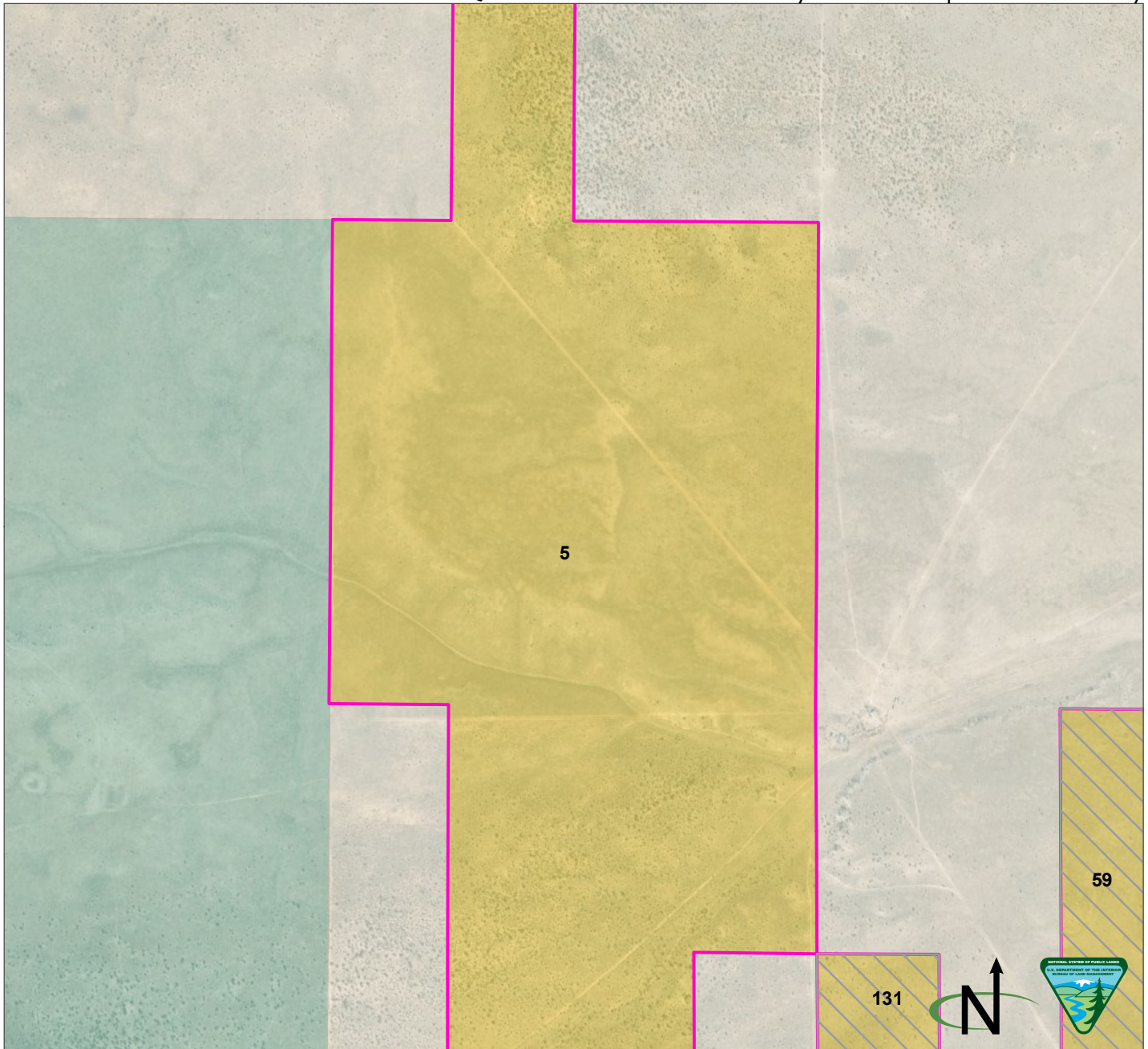


Parcel Number: 4   Adjacent parcel, not analyzed in this map  
 Torrance County, New Mexico  
 Legal Description: NM23 T05N R09E, sec 10 SE, NWSW, NESW, sec 11, sec 14 N1/2N1/2, sec 15 NENE, NWNE,  
 Acres: 1118.029202  
 Current Public Access: No  
 Recreation Use: No  
 Available for ROWs: Alt A: Open Alt B: Exclude Alt C: Exclude/avoid Alt D: Exclude/avoid  
 Recommendation for Retention or Disposal: Alt A: Dispose Alt B: Dispose Alt C: Dispose Alt D: Dispose  
 Impact on access if parcel is disposed: None (there is no current public access)

BLM  Private  State

Produced by the Rio Puerco Field Office for the Resource Management Plan Revision. No warranty is made by the Bureau of Land Management as to the accuracy, reliability, or completeness of these data for individual use or aggregate use with other data, or for purposes not intended by BLM. Spatial information may not meet National Map Accuracy Standards.

Q. Public Lands Identified as Potentially Suitable for Disposal or Further Study

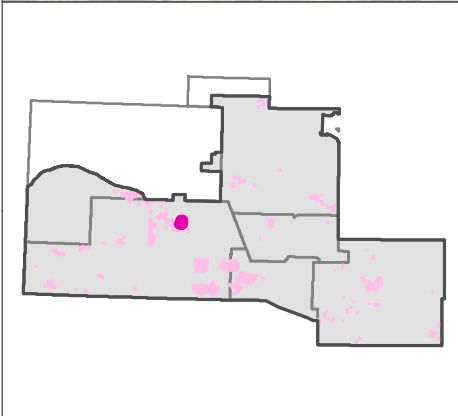
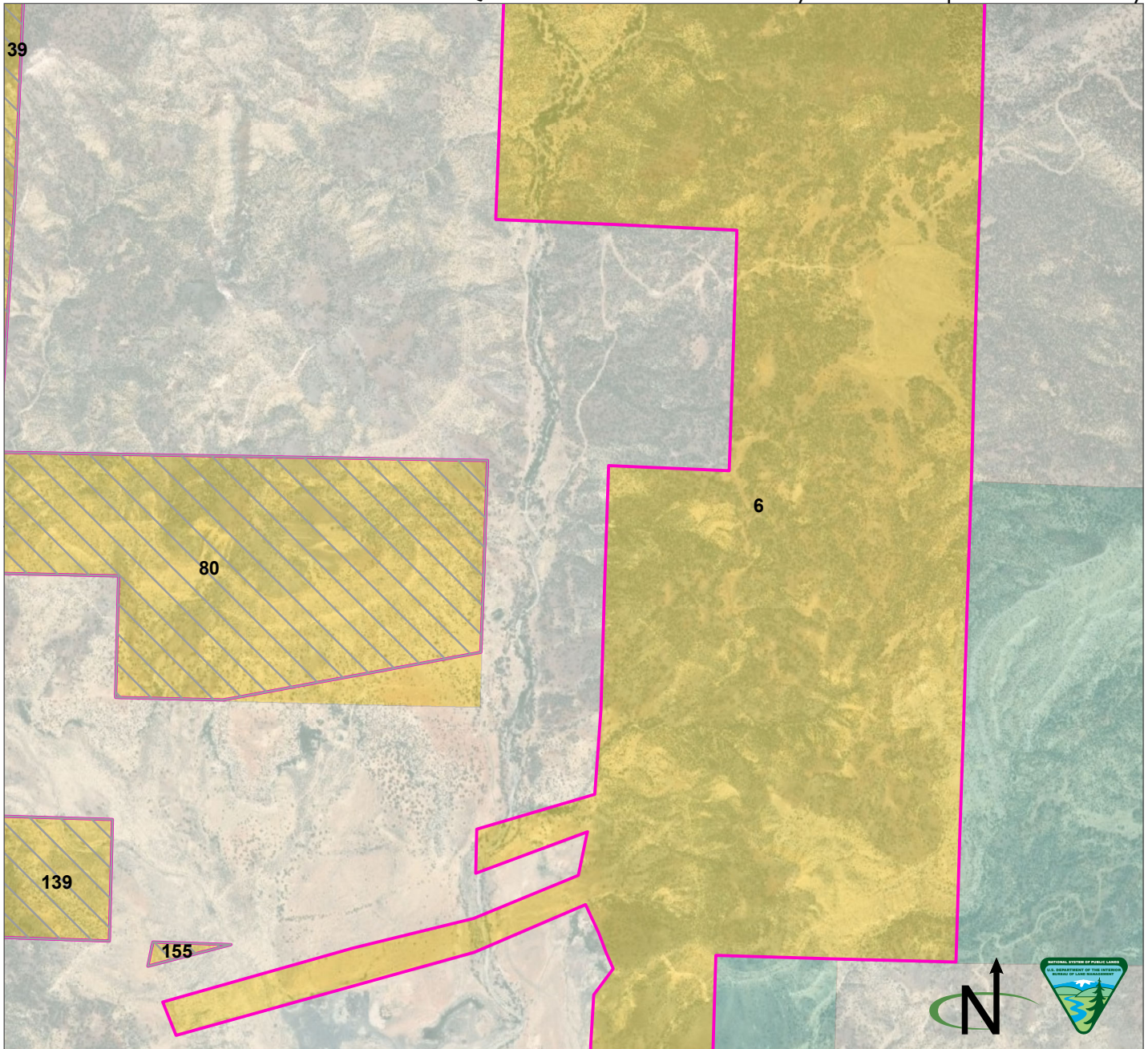


Parcel Number: 5   Adjacent parcel, not analyzed in this map  
 Torrance County, New Mexico  
 Legal Description: NM23 T02N R15E, sec 30 NESW, SWSW, sec 31, T01N R15E, sec 6 NE, NENW, SENW, NESW, NWSE  
 Acres: 1039.101451  
 Current Public Access: Yes - public road  
 Recreation Use: No  
 Available for ROWs: Alt A: Open Alt B: Exclude Alt C: Exclude/avoid Alt D: Exclude/avoid  
 Recommendation for Retention or Disposal: Alt A: Dispose Alt B: Dispose Alt C: Dispose Alt D: Dispose  
 Impact on access if parcel is disposed: None (no recreational value)

BLM  Private  State

Produced by the Rio Puerco Field Office for the Resource Management Plan Revision. No warranty is made by the Bureau of Land Management as to the accuracy, reliability, or completeness of these data for individual use or aggregate use with other data, or for purposes not intended by BLM. Spatial information may not meet National Map Accuracy Standards.

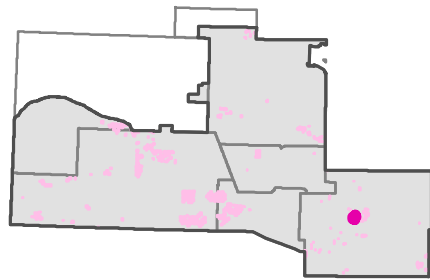
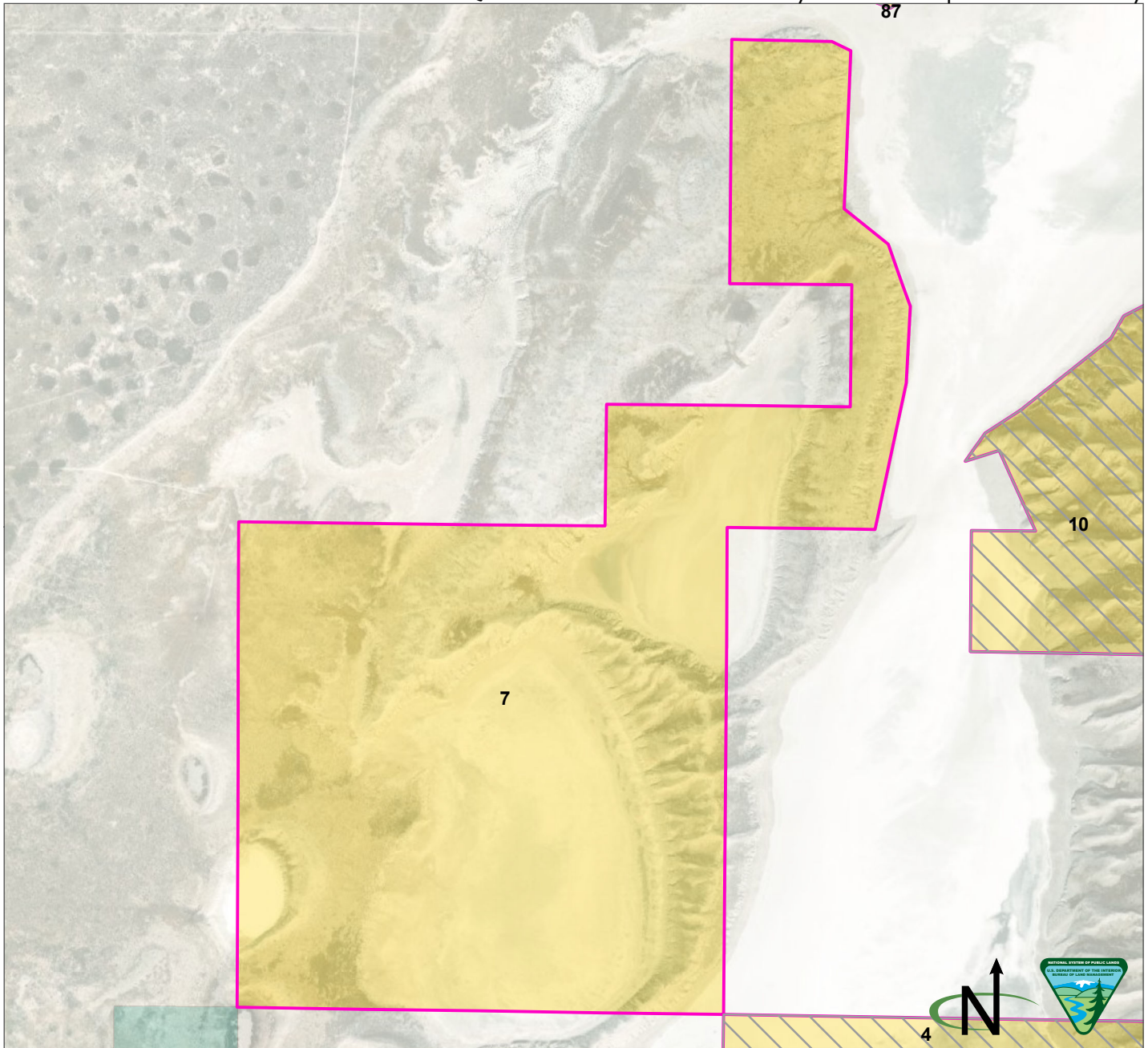
Q. Public Lands Identified as Potentially Suitable for Disposal or Further Study



Parcel Number: 6   Adjacent parcel, not analyzed in this map  
 Cibola County, New Mexico  
 Legal Description: NM23 T10N R08W, sec 2 NENW, sec 3 portions of NE; T11N R08W, sec 26 NW, NE, SE, sec 35 NE, SE, NENW, SENW, NESW, SESW, SW lots 4 and 5  
 Acres: 1033.042547  
 Current Public Access: Yes - public road  
 Recreation Use: No  
 Available for ROWs: Alt A: Open Alt B: Exclude/avoid Alt C: Exclude/avoid Alt D: Exclude/avoid  
 Recommendation for Retention or Disposal: Alt A: Dispose Alt B: Dispose Alt C: Dispose Alt D: Dispose  
 Impact on access if parcel is disposed: None (no recreational value)

BLM
  Forest Service
  Private
  State

Produced by the Rio Puerco Field Office for the Resource Management Plan Revision. No warranty is made by the Bureau of Land Management as to the accuracy, reliability, or completeness of these data for individual use or aggregate use with other data, or for purposes not intended by BLM. Spatial information may not meet National Map Accuracy Standards.

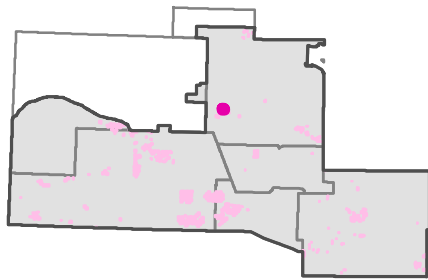
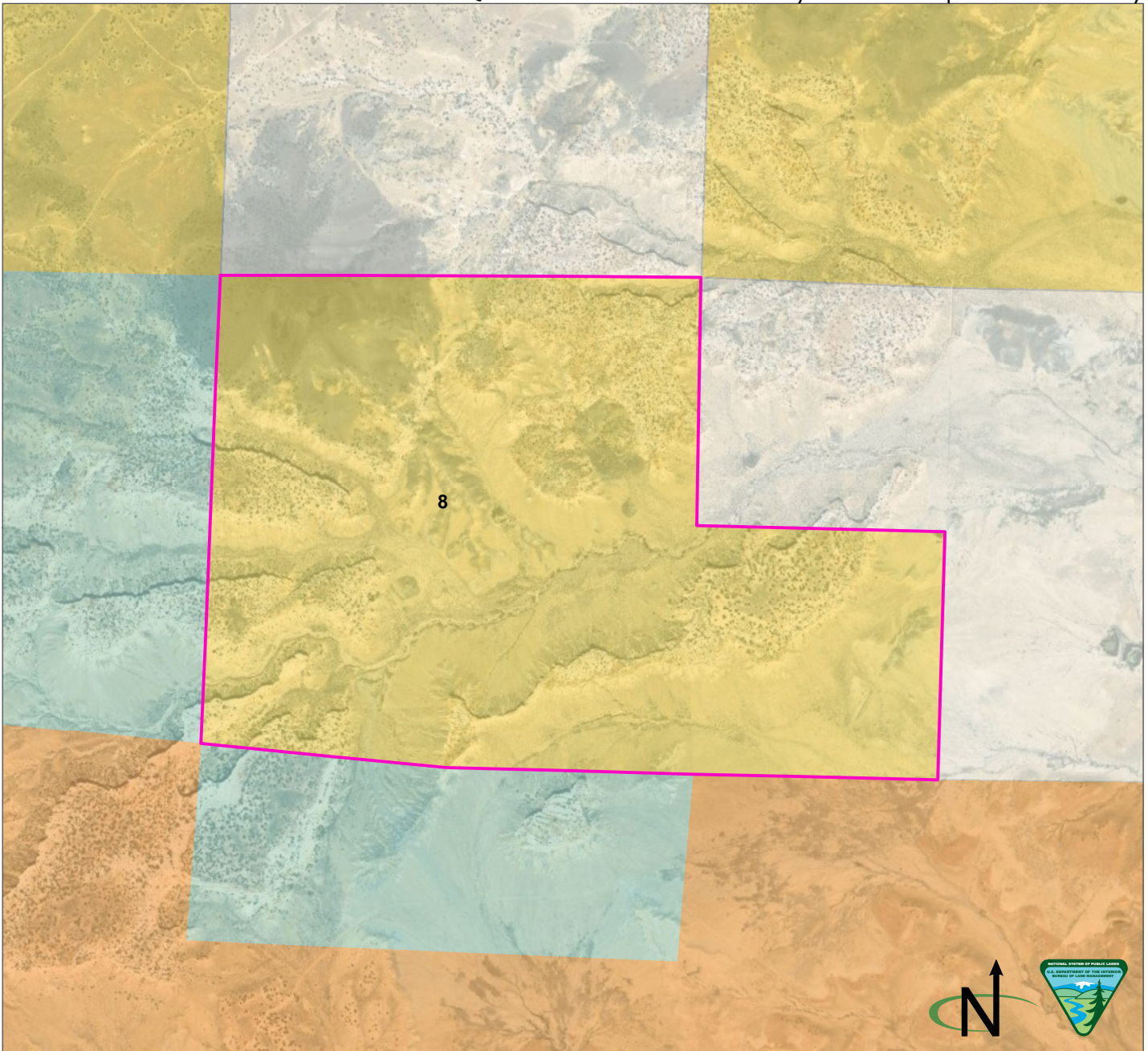


Parcel Number: 7 ☐ Adjacent parcel, not analyzed in this map  
 Torrance County, New Mexico  
 Legal Description: NM23 T05N R09E, sec 3; T06N R09E, sec 34 SESE, sec 35 lots 1, 2, 4, and SWSW  
 Acres: 832.493456  
 Current Public Access: No  
 Recreation Use: No  
 Available for ROWs: Alt A: Open Alt B: Exclude Alt C: Exclude/avoid Alt D: Exclude/avoid  
 Recommendation for Retention or Disposal: Alt A: Dispose Alt B: Dispose Alt C: Dispose Alt D: Dispose  
 Impact on access if parcel is disposed: None (there is no current public access)

BLM
  Private
  State

Produced by the Rio Puerco Field Office for the Resource Management Plan Revision. No warranty is made by the Bureau of Land Management as to the accuracy, reliability, or completeness of these data for individual use or aggregate use with other data, or for purposes not intended by BLM. Spatial information may not meet National Map Accuracy Standards.

Q. Public Lands Identified as Potentially Suitable for Disposal or Further Study

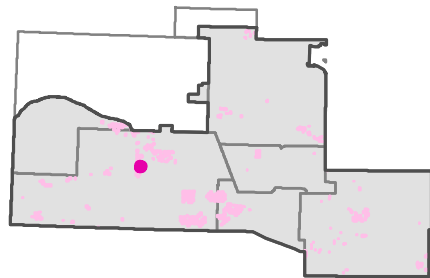
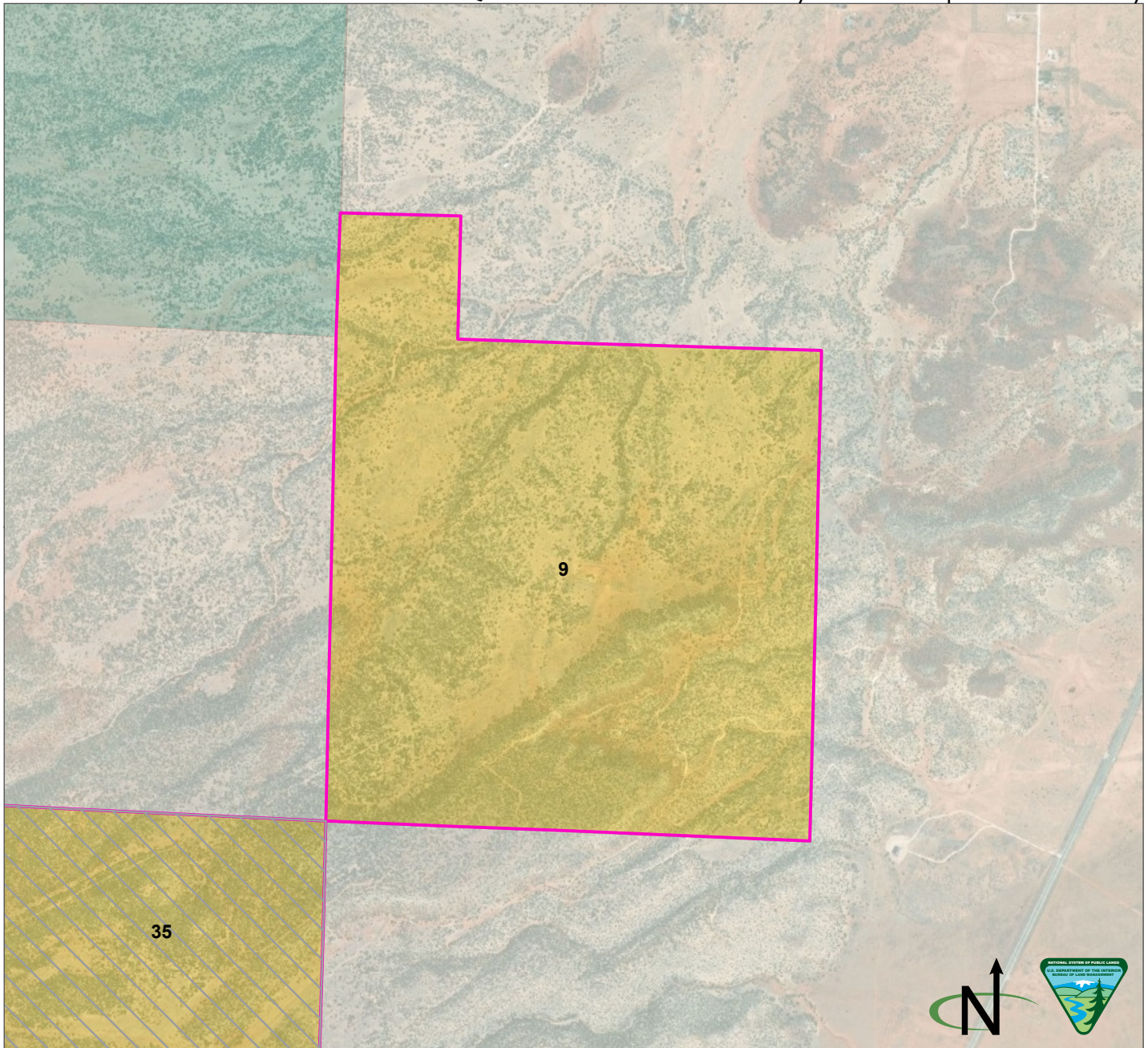


Parcel Number: 8   Adjacent parcel, not analyzed in this map  
 Sandoval County, New Mexico  
 Legal Description: NM23 T15N R03W, sec 33, sec 34 SW  
 Acres: 800.790492  
 Current Public Access: No  
 Recreation Use: Yes  
 Available for ROWs: Alt A: Avoid Alt B: Exclude/avoid Alt C: Exclude/avoid/open Alt D: Exclude/avoid/open  
 Recommendation for Retention or Disposal: Alt A: Dispose Alt B: Dispose Alt C: Dispose Alt D: Dispose  
 Impact on access if parcel is disposed: Yes (Proposed ERMA)

Produced by the Rio Puerco Field Office for the Resource Management Plan Revision. No warranty is made by the Bureau of Land Management as to the accuracy, reliability, or completeness of these data for individual use or aggregate use with other data, or for purposes not intended by BLM. Spatial information may not meet National Map Accuracy Standards.

BLM
  Tribal
  Private
  State

Q. Public Lands Identified as Potentially Suitable for Disposal or Further Study

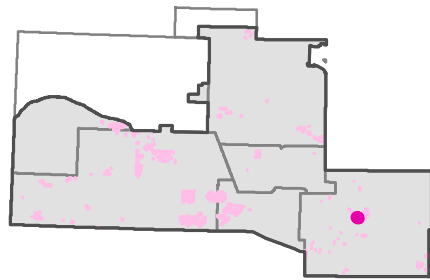
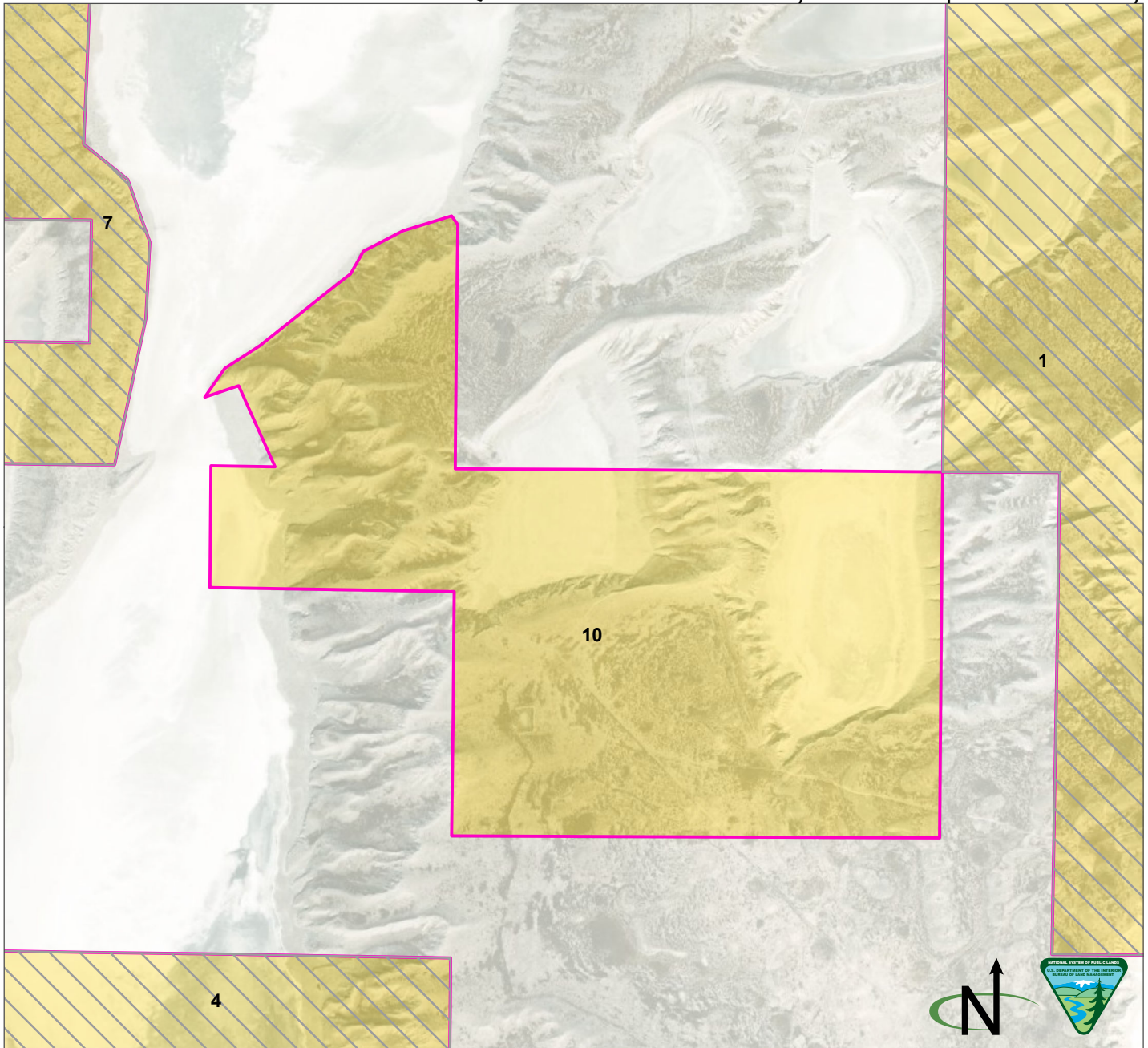


Parcel Number: 9  Adjacent parcel, not analyzed in this map  
 Cibola County, New Mexico  
 Legal Description: NM23 T09N R10W, sec 4; T10N R10W, sec 33 SWSW  
 Acres: 676.881139  
 Current Public Access: No  
 Recreation Use: No  
 Available for ROWs: Alt A: Open Alt B: Exclude Alt C: Exclude/avoid Alt D: Exclude/avoid  
 Recommendation for Retention or Disposal: Alt A: Dispose Alt B: Dispose Alt C: Dispose Alt D: Dispose  
 Impact on access if parcel is disposed: None (there is no current public access)

Produced by the Rio Puerco Field Office for the Resource Management Plan Revision. No warranty is made by the Bureau of Land Management as to the accuracy, reliability, or completeness of these data for individual use or aggregate use with other data, or for purposes not intended by BLM. Spatial information may not meet National Map Accuracy Standards.

BLM  Private  State

Q. Public Lands Identified as Potentially Suitable for Disposal or Further Study



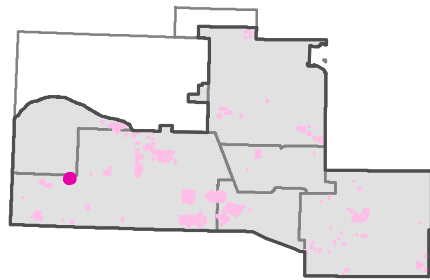
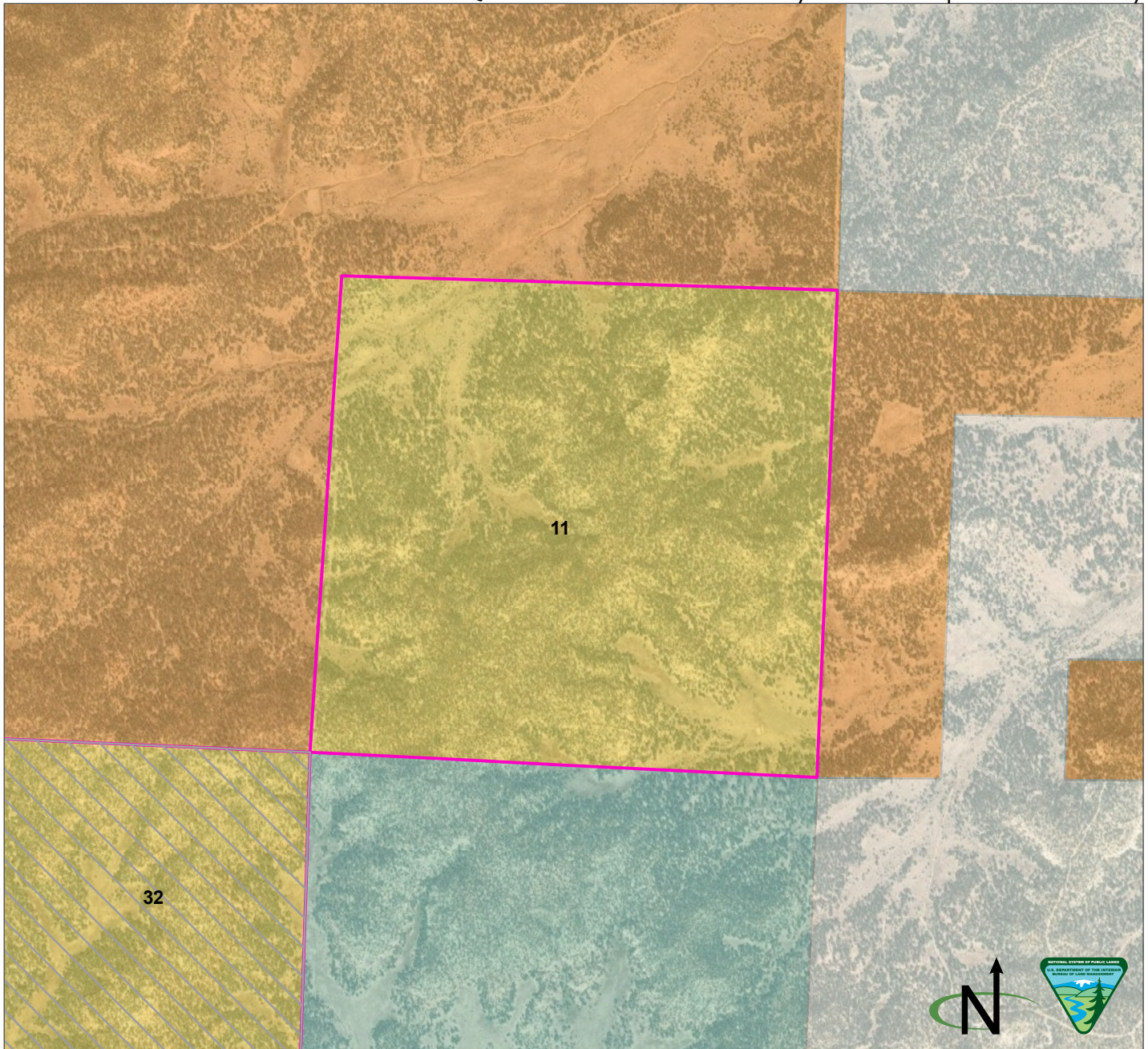
Parcel Number: 10   Adjacent parcel, not analyzed in this map  
 Tarrant County, New Mexico  
 Legal Description: NM23 T05N R09E, sec 1, NE, NW, N1/2S1/2, sec 2 NENE, NWNE;  
 T06N R09E, sec 35, Lots 3 and 5, SESE  
 Acres: 669.785519  
 Current Public Access: Yes - public road  
 Recreation Use: No  
 Available for ROWs: Alt A: Open Alt B: Exclude Alt C: Exclude/avoid Alt D:  
 Exclude/avoid  
 Recommendation for Retention or Disposal: Alt A: Dispose Alt B: Dispose Alt C:  
 Dispose Alt D: Dispose  
 Impact on access if parcel is disposed: None (no recreational value)

BLM  Private

Produced by the Rio Puerco Field Office for the Resource Management Plan Revision. No warranty is made by the Bureau of Land Management as to the accuracy, reliability, or completeness of these data for individual use or aggregate use with other data, or for purposes not intended by BLM. Spatial information may not meet National Map Accuracy Standards.



Q. Public Lands Identified as Potentially Suitable for Disposal or Further Study

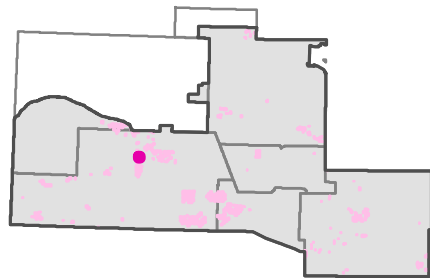
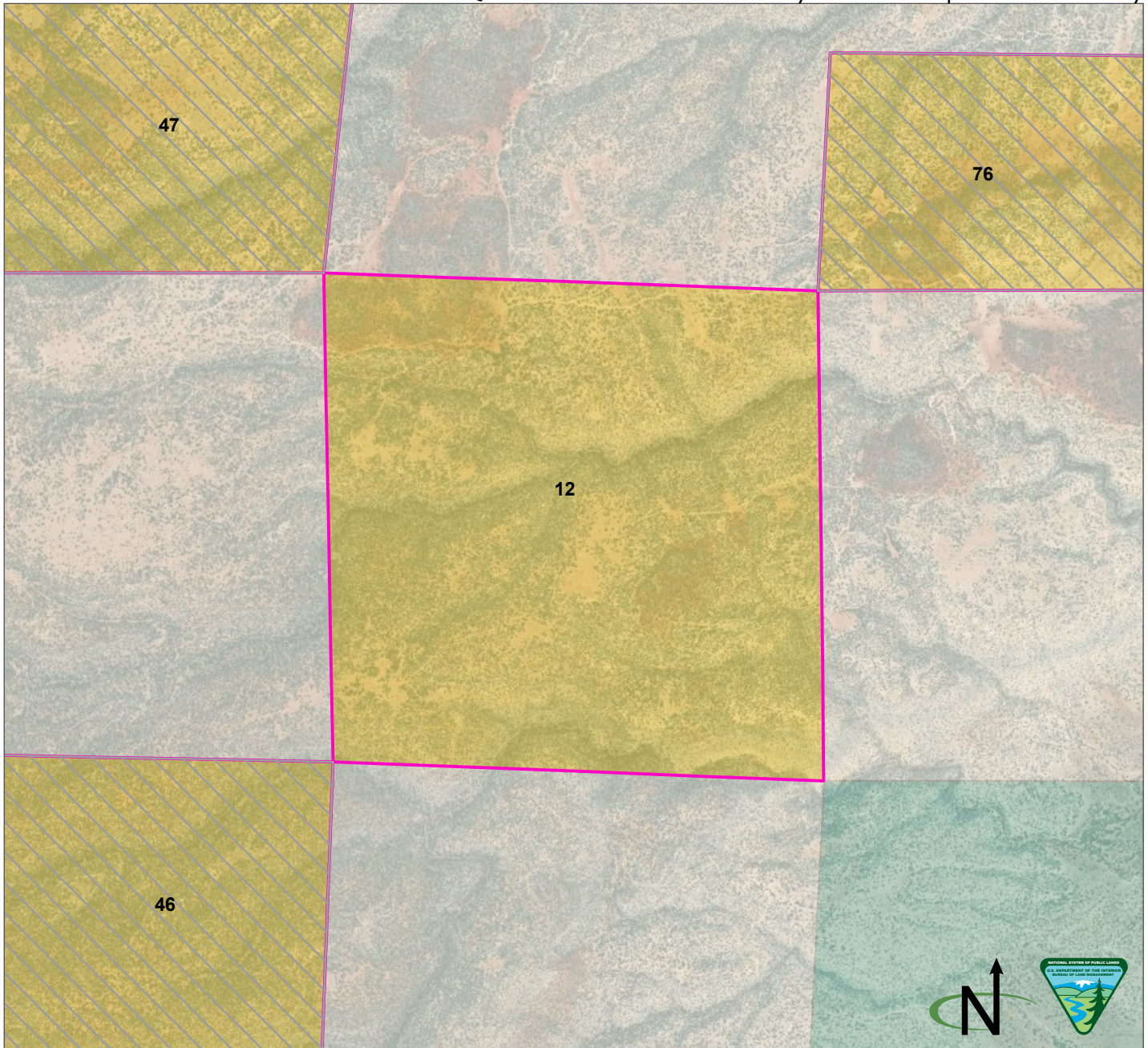


Parcel Number: 11 ☐ Adjacent parcel, not analyzed in this map  
 Cibola County, New Mexico  
 Legal Description: NM23 T08N R16W, sec 9  
 Acres: 651.979605  
 Current Public Access: No  
 Recreation Use: No  
 Available for ROWs: Alt A: Open Alt B: Exclude/avoid Alt C: Exclude/avoid Alt D: Exclude/avoid  
 Recommendation for Retention or Disposal: Alt A: Dispose Alt B: Dispose Alt C: Dispose Alt D: Dispose  
 Impact on access if parcel is disposed: None (there is no current public access)

Produced by the Rio Puerco Field Office for the Resource Management Plan Revision. No warranty is made by the Bureau of Land Management as to the accuracy, reliability, or completeness of these data for individual use or aggregate use with other data, or for purposes not intended by BLM. Spatial information may not meet National Map Accuracy Standards.

BLM
  Tribal
  Private
  State

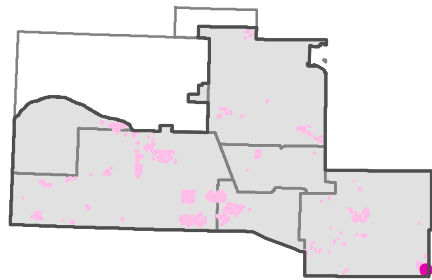
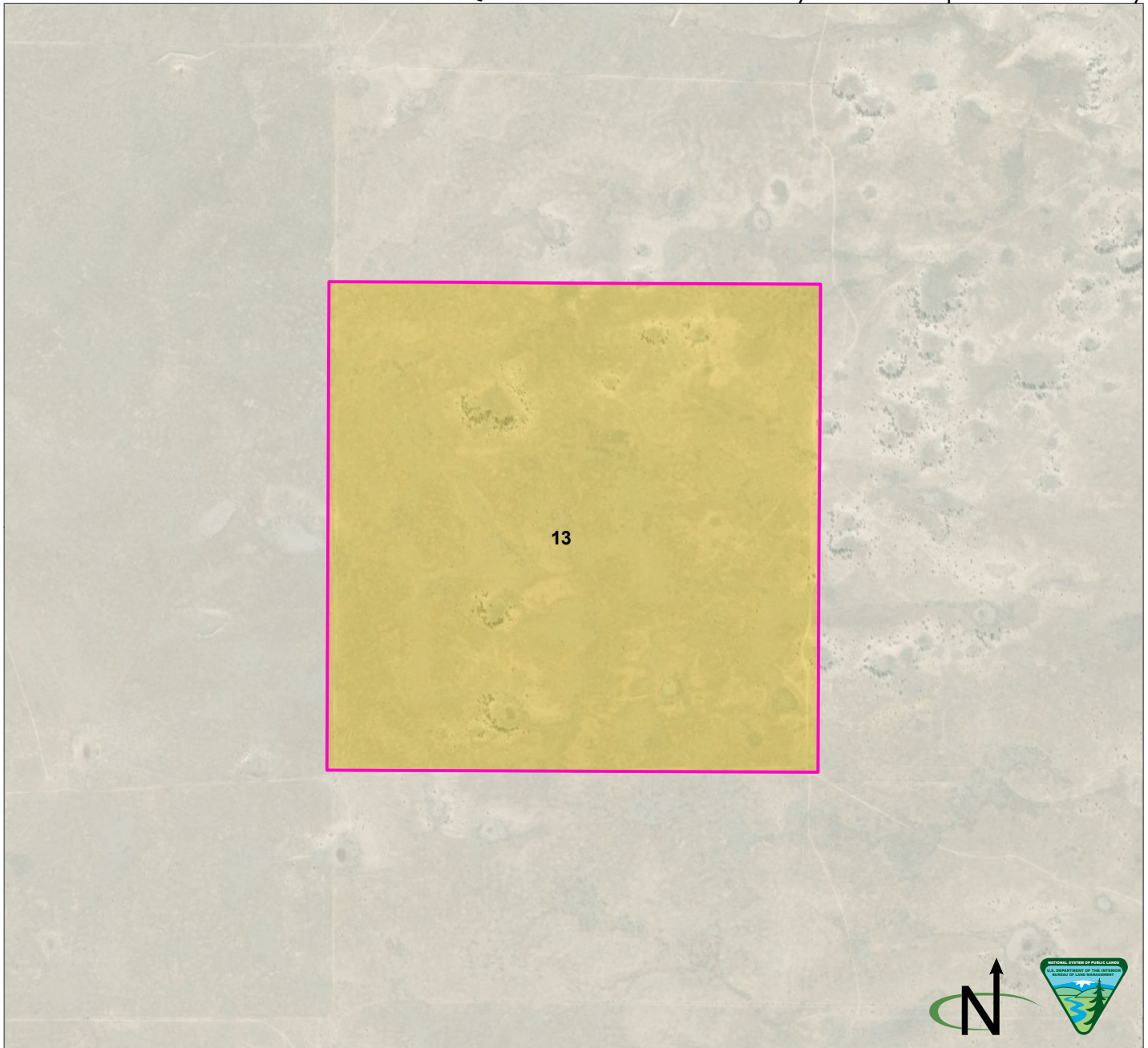
Q. Public Lands Identified as Potentially Suitable for Disposal or Further Study



Parcel Number: 12 ☐ Adjacent parcel, not analyzed in this map  
 Cibola County, New Mexico  
 Legal Description: NM23 T10N R10W, sec 8  
 Acres: 648.64574  
 Current Public Access: Yes - public road  
 Recreation Use: No  
 Available for ROWs: Alt A: Open Alt B: Exclude Alt C: Exclude/avoid Alt D: Exclude/avoid  
 Recommendation for Retention or Disposal: Alt A: Dispose Alt B: Dispose Alt C: Dispose Alt D: Dispose  
 Impact on access if parcel is disposed: None (no recreational value)

Produced by the Rio Puerco Field Office for the Resource Management Plan Revision. No warranty is made by the Bureau of Land Management as to the accuracy, reliability, or completeness of these data for individual use or aggregate use with other data, or for purposes not intended by BLM. Spatial information may not meet National Map Accuracy Standards.

BLM
  Private
  State

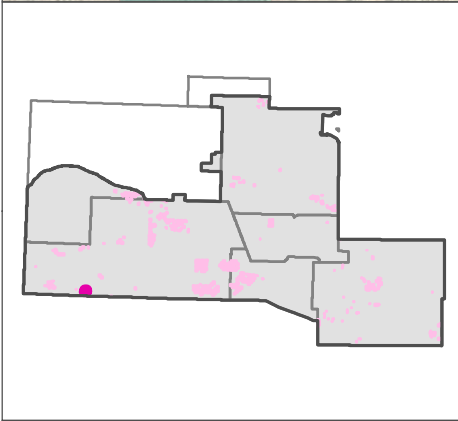
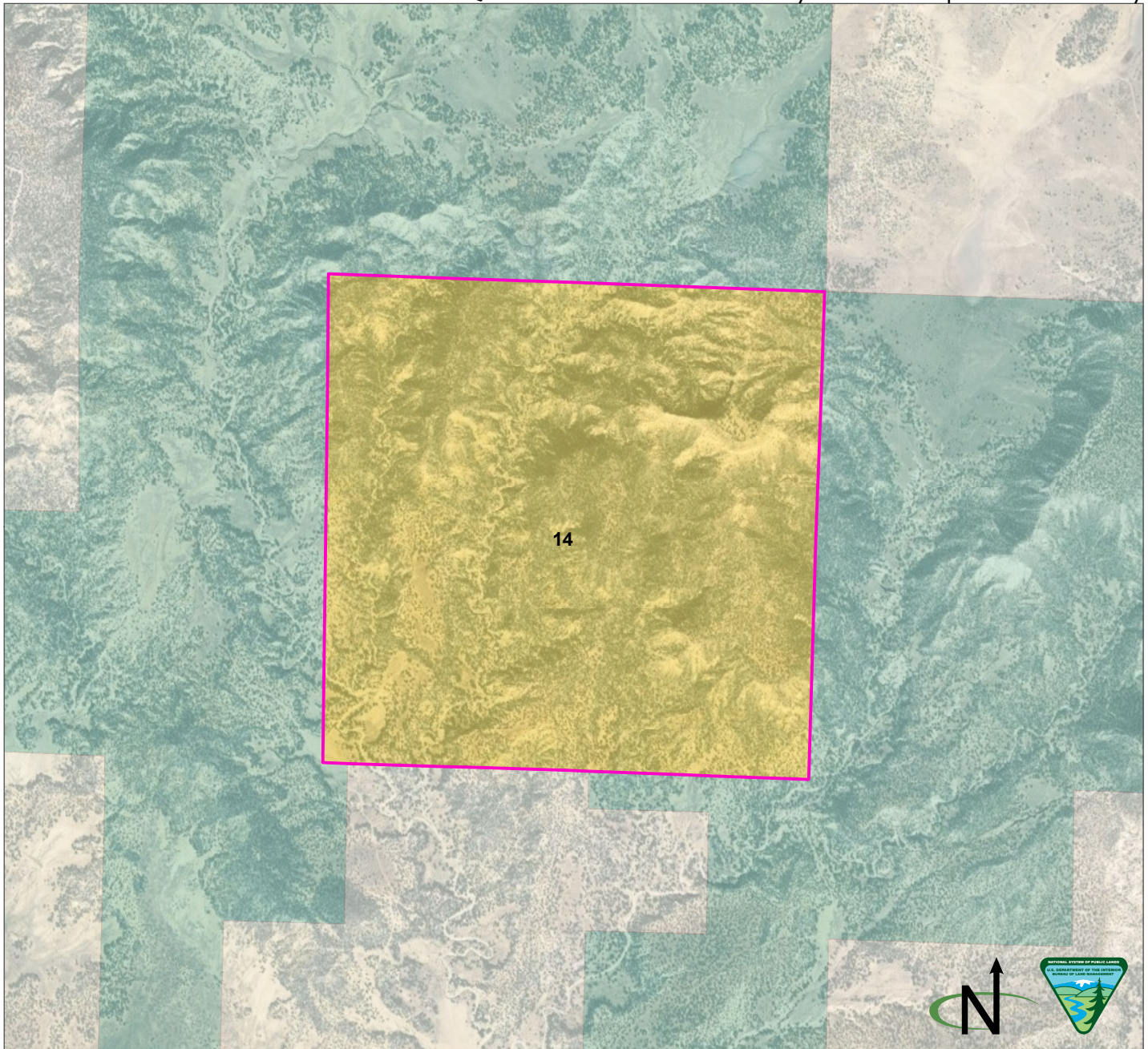


Parcel Number: 13  Adjacent parcel, not analyzed in this map  
 Torrance County, New Mexico  
 Legal Description: NM23 T01N R15E, sec 14  
 Acres: 645.464866  
 Current Public Access: Yes - public road  
 Recreation Use: No  
 Available for ROWs: Alt A: Open Alt B: Exclude Alt C: Avoid Alt D: Avoid  
 Recommendation for Retention or Disposal: Alt A: Dispose Alt B: Dispose Alt C: Dispose Alt D: Dispose  
 Impact on access if parcel is disposed: None (no recreational value)

Produced by the Rio Puerco Field Office for the Resource Management Plan Revision. No warranty is made by the Bureau of Land Management as to the accuracy, reliability, or completeness of these data for individual use or aggregate use with other data, or for purposes not intended by BLM. Spatial information may not meet National Map Accuracy Standards.

BLM  Private

Q. Public Lands Identified as Potentially Suitable for Disposal or Further Study

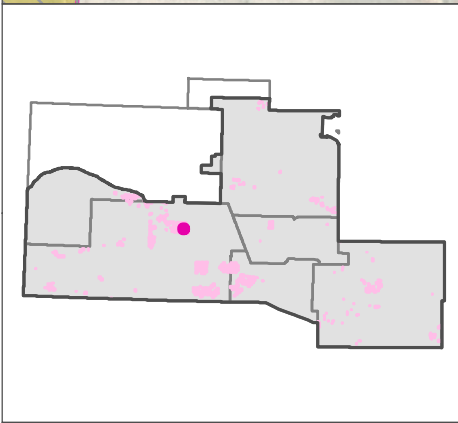
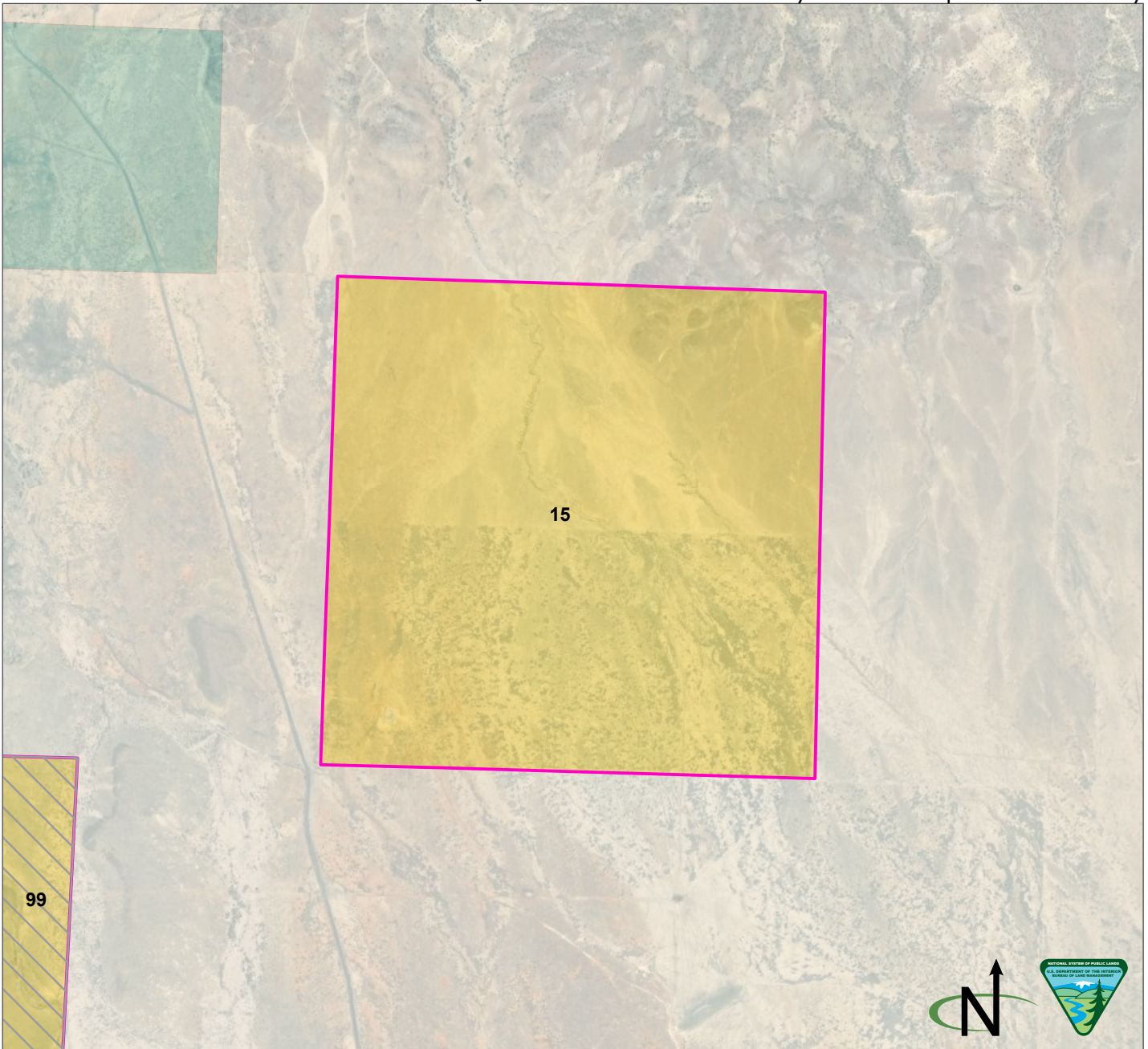


Parcel Number: 14 ☐ Adjacent parcel, not analyzed in this map  
 Cibola County, New Mexico  
 Legal Description: NM23 T05N R16W, sec 35  
 Acres: 645.149605  
 Current Public Access: No  
 Recreation Use: No  
 Available for ROWs: Alt A: Open Alt B: Exclude/open Alt C: Exclude/avoid/open Alt D: Exclude/avoid/open  
 Recommendation for Retention or Disposal: Alt A: Dispose Alt B: Dispose Alt C: Dispose Alt D: Dispose  
 Impact on access if parcel is disposed: None (there is no current public access)

Produced by the Rio Puerco Field Office for the Resource Management Plan Revision. No warranty is made by the Bureau of Land Management as to the accuracy, reliability, or completeness of these data for individual use or aggregate use with other data, or for purposes not intended by BLM. Spatial information may not meet National Map Accuracy Standards.

BLM
  Private
  State

Q. Public Lands Identified as Potentially Suitable for Disposal or Further Study

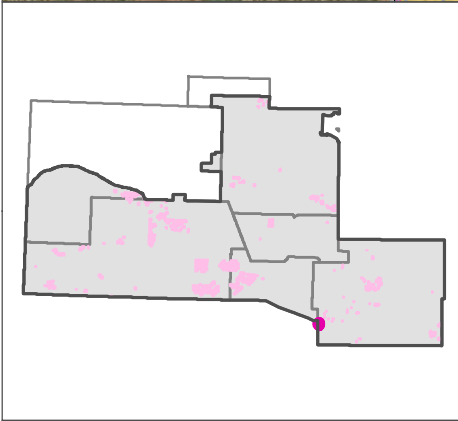
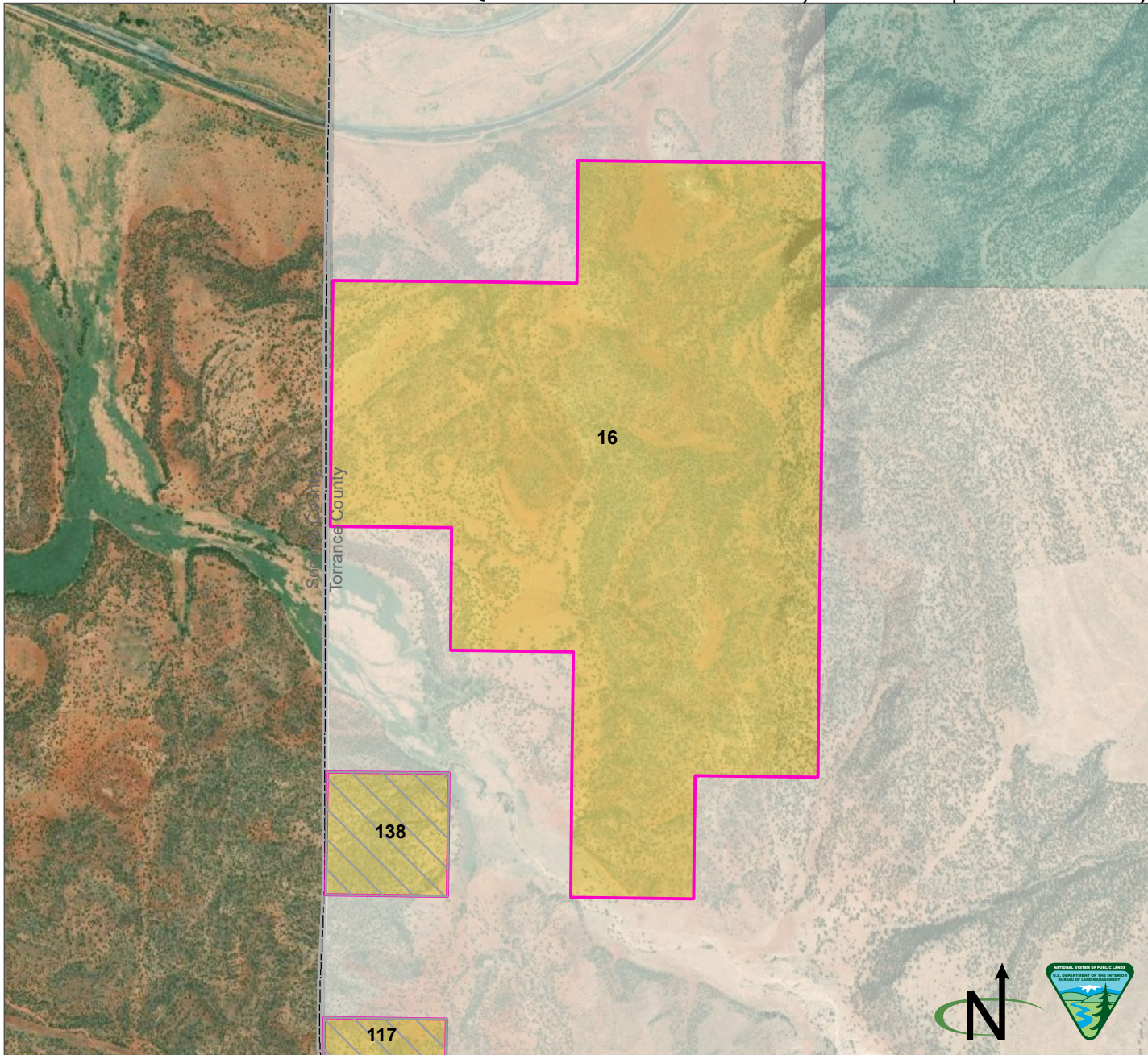


Parcel Number: 15  Adjacent parcel, not analyzed in this map  
 Cibola County, New Mexico  
 Legal Description: NM23 T10N R08W, sec 12  
 Acres: 642.996611  
 Current Public Access: Yes - public road  
 Recreation Use: No  
 Available for ROWs: Alt A: Open Alt B: Exclude Alt C: Exclude/avoid Alt D: Exclude/avoid  
 Recommendation for Retention or Disposal: Alt A: Dispose Alt B: Dispose Alt C: Dispose Alt D: Dispose  
 Impact on access if parcel is disposed: None (no recreational value)

Produced by the Rio Puerco Field Office for the Resource Management Plan Revision. No warranty is made by the Bureau of Land Management as to the accuracy, reliability, or completeness of these data for individual use or aggregate use with other data, or for purposes not intended by BLM. Spatial information may not meet National Map Accuracy Standards.

BLM  Private  State

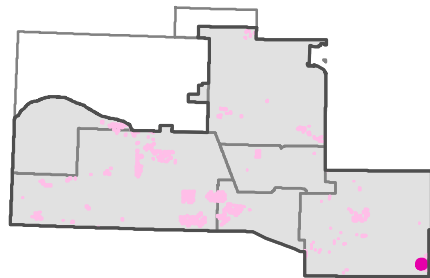
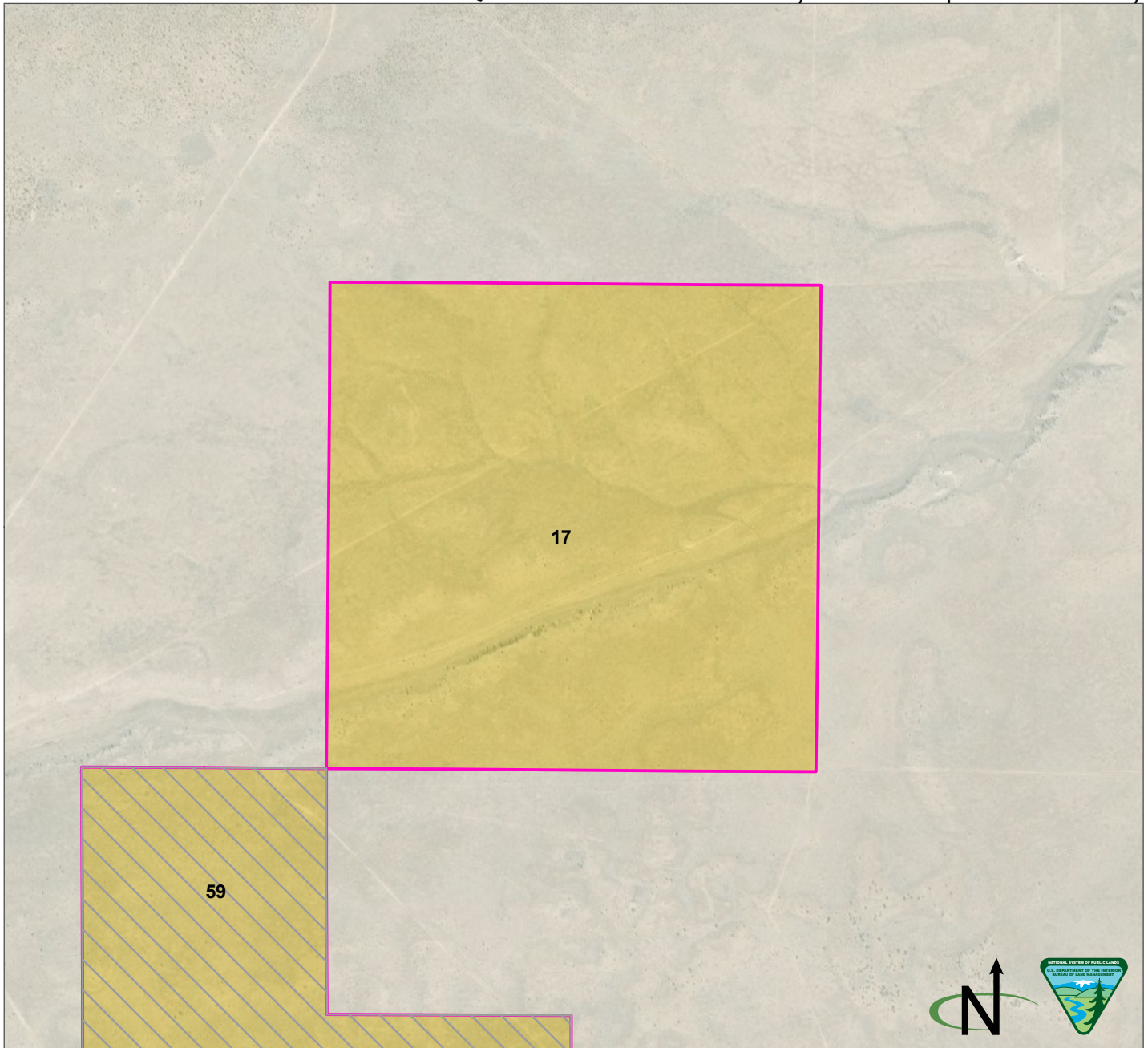
Q. Public Lands Identified as Potentially Suitable for Disposal or Further Study



Parcel Number: 16 ☐ Adjacent parcel, not analyzed in this map  
 Torrance County, New Mexico  
 Legal Description: NM23 T02N R05E, sec 3 SESE, SWSE, sec 10 NW, NE, SE, NESW, sec 15 NWNE  
 Acres: 642.442976  
 Current Public Access: Yes - public road  
 Recreation Use: No  
 Available for ROWs: Alt A: Open Alt B: Exclude/avoid Alt C: Exclude/avoid Alt D: Exclude/avoid  
 Recommendation for Retention or Disposal: Alt A: Dispose Alt B: Dispose Alt C: Dispose Alt D: Dispose  
 Impact on access if parcel is disposed: None (no recreational value)

BLM
  Private
  State

Produced by the Rio Puerco Field Office for the Resource Management Plan Revision. No warranty is made by the Bureau of Land Management as to the accuracy, reliability, or completeness of these data for individual use or aggregate use with other data, or for purposes not intended by BLM. Spatial information may not meet National Map Accuracy Standards.

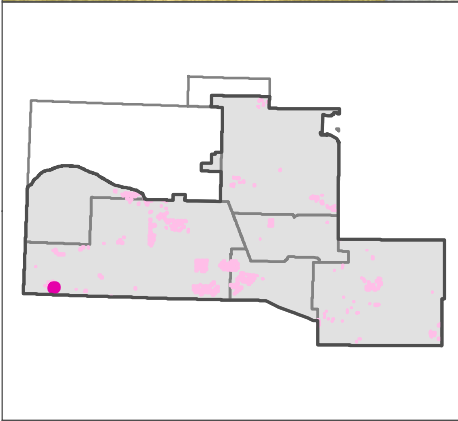
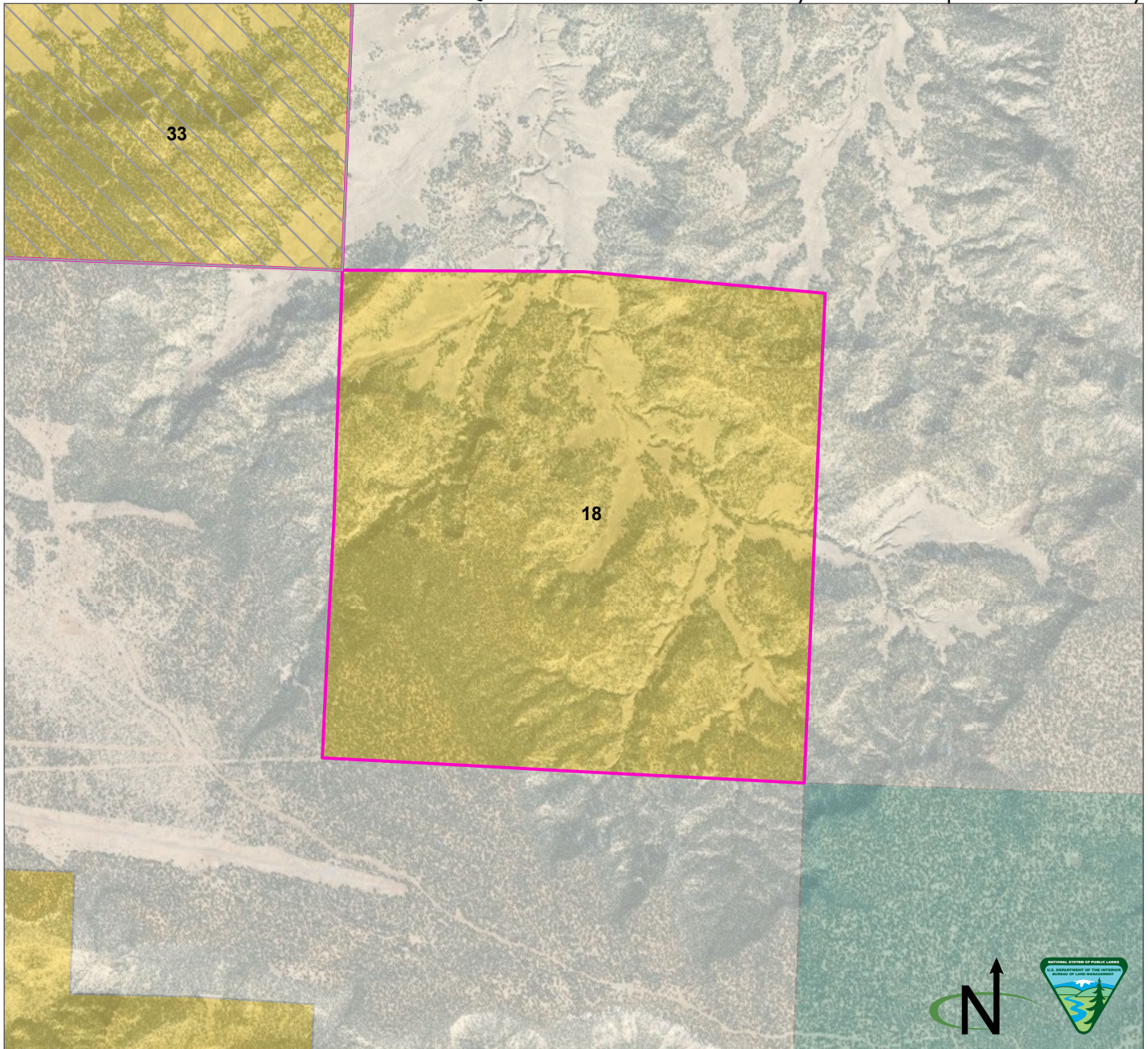


Parcel Number: 17  Adjacent parcel, not analyzed in this map  
 Torrance County, New Mexico  
 Legal Description: NM23 T02N R15E, sec 33  
 Acres: 641.612997  
 Current Public Access: Yes - public road  
 Recreation Use: No  
 Available for ROWs: Alt A: Open Alt B: Exclude Alt C: Exclude/avoid Alt D: Exclude/avoid  
 Recommendation for Retention or Disposal: Alt A: Dispose Alt B: Dispose Alt C: Dispose Alt D: Dispose  
 Impact on access if parcel is disposed: None (no recreational value)

Produced by the Rio Puerco Field Office for the Resource Management Plan Revision. No warranty is made by the Bureau of Land Management as to the accuracy, reliability, or completeness of these data for individual use or aggregate use with other data, or for purposes not intended by BLM. Spatial information may not meet National Map Accuracy Standards.

BLM  Private

Q. Public Lands Identified as Potentially Suitable for Disposal or Further Study



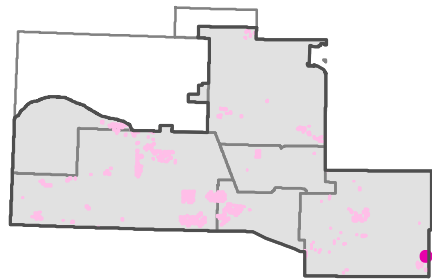
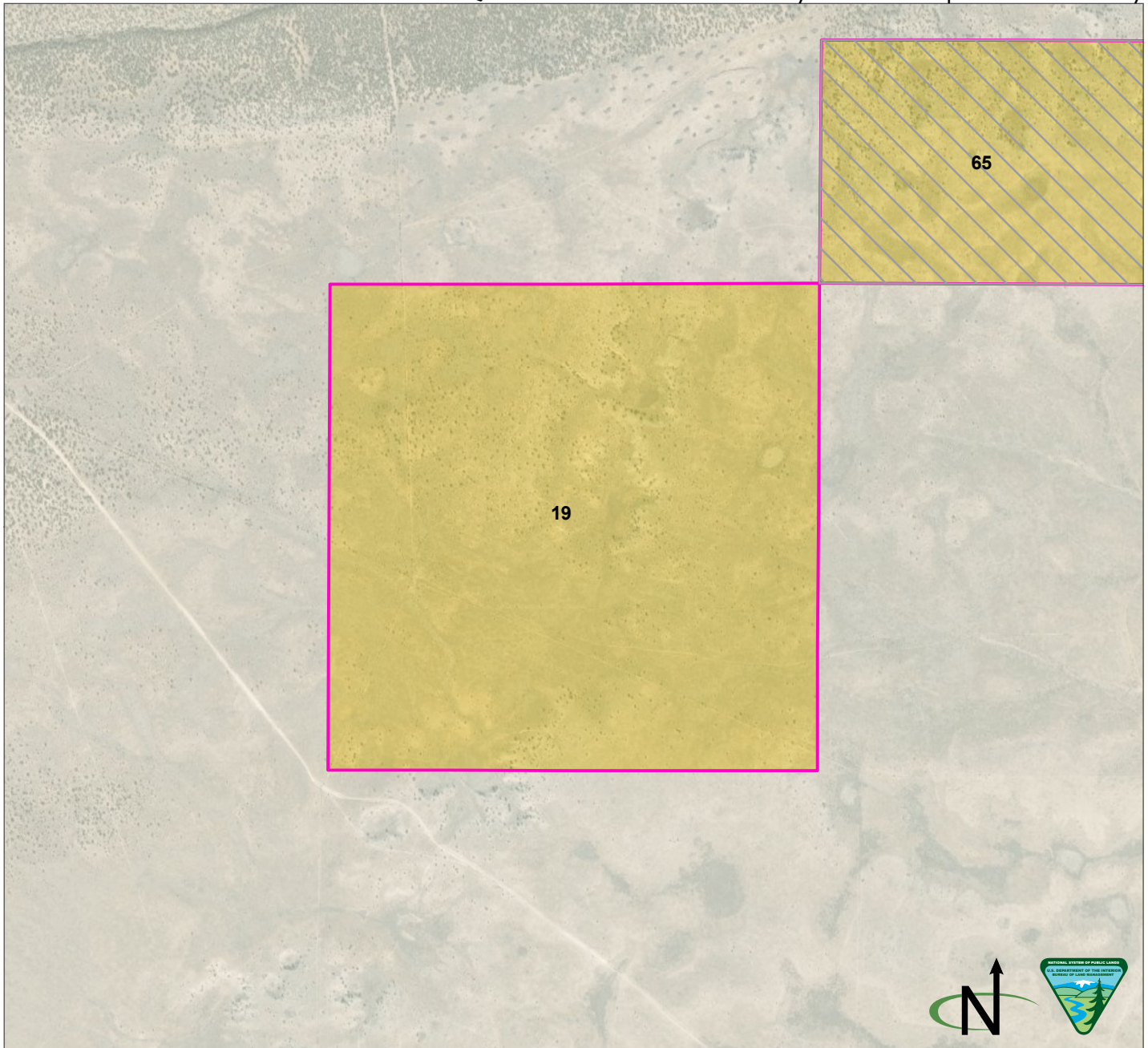
Parcel Number: 18   Adjacent parcel, not analyzed in this map  
 Cibola County, New Mexico  
 Legal Description: NM23 T05N R18W, sec 30  
 Acres: 641.256318  
 Current Public Access: No  
 Recreation Use: No  
 Available for ROWs: Alt A: Open Alt B: Exclude/avoid/open Alt C: Exclude/avoid/open  
 Alt D: Exclude/avoid/open  
 Recommendation for Retention or Disposal: Alt A: Dispose Alt B: Dispose Alt C:  
 Dispose Alt D: Dispose  
 Impact on access if parcel is disposed: None (there is no current public access)

Produced by the Rio Puerco Field Office for the Resource Management Plan Revision. No warranty is made by the Bureau of Land Management as to the accuracy, reliability, or completeness of these data for individual use or aggregate use with other data, or for purposes not intended by BLM. Spatial information may not meet National Map Accuracy Standards.

BLM  Private  State



Q. Public Lands Identified as Potentially Suitable for Disposal or Further Study

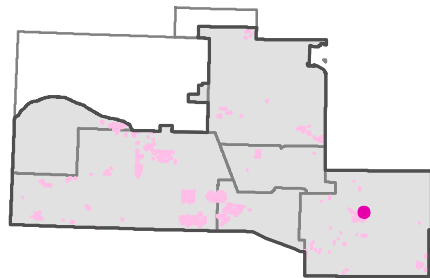
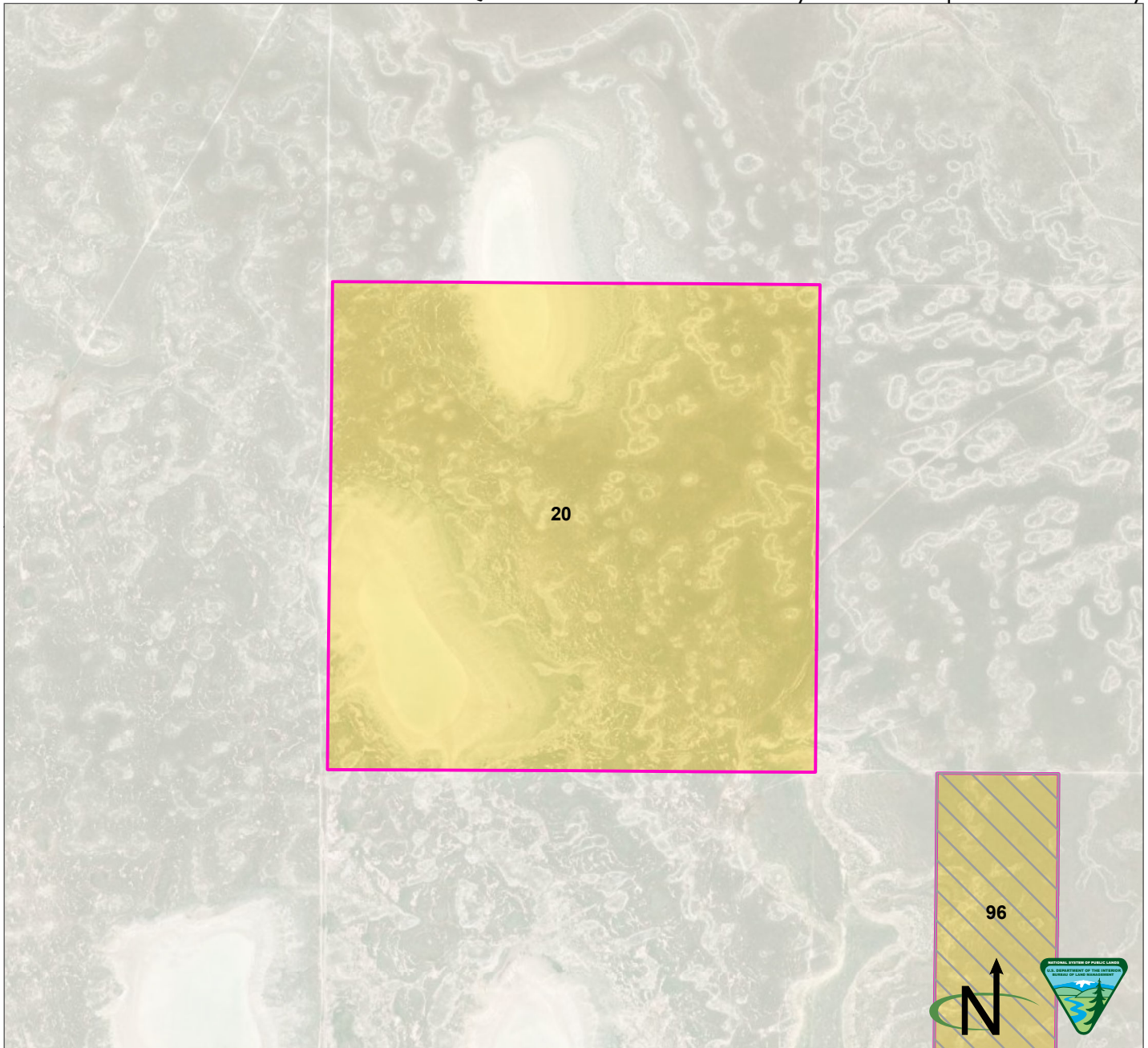


Parcel Number: 19  Adjacent parcel, not analyzed in this map  
 Torrance County, New Mexico  
 Legal Description: NM23 T02N R15E, sec 11  
 Acres: 640.399738  
 Current Public Access: Yes - public road  
 Recreation Use: No  
 Available for ROWs: Alt A: Open Alt B: Exclude Alt C: Avoid Alt D: Avoid  
 Recommendation for Retention or Disposal: Alt A: Dispose Alt B: Dispose Alt C: Dispose Alt D: Dispose  
 Impact on access if parcel is disposed: None (no recreational value)

Produced by the Rio Puerco Field Office for the Resource Management Plan Revision. No warranty is made by the Bureau of Land Management as to the accuracy, reliability, or completeness of these data for individual use or aggregate use with other data, or for purposes not intended by BLM. Spatial information may not meet National Map Accuracy Standards.

BLM  Private

Q. Public Lands Identified as Potentially Suitable for Disposal or Further Study

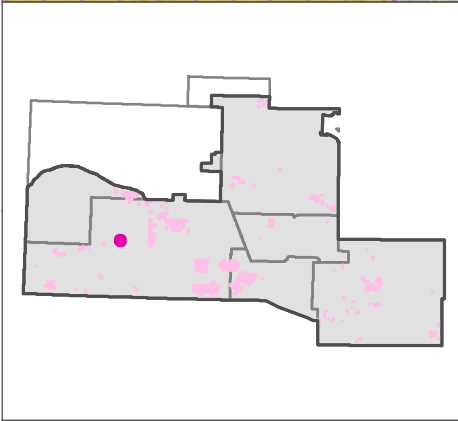
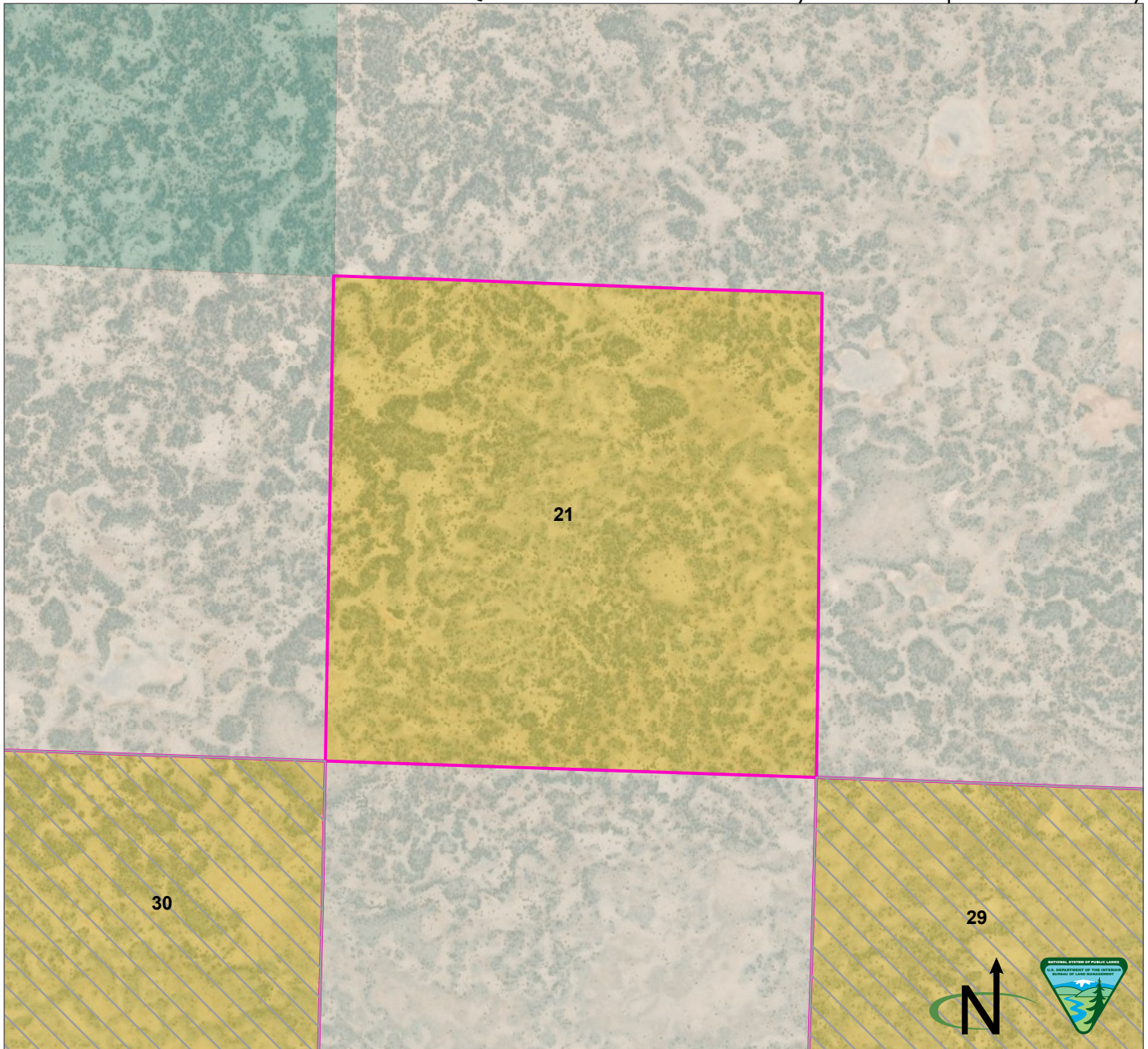


Parcel Number: 20 ☐ Adjacent parcel, not analyzed in this map  
 Torrance County, New Mexico  
 Legal Description: NM23 T06N R10E, sec 21  
 Acres: 639.983612  
 Current Public Access: No  
 Recreation Use: No  
 Available for ROWs: Alt A: Open Alt B: Exclude Alt C: Exclude/avoid Alt D: Exclude/avoid  
 Recommendation for Retention or Disposal: Alt A: Dispose Alt B: Dispose Alt C: Dispose Alt D: Dispose  
 Impact on access if parcel is disposed: None (there is no current public access)

Produced by the Rio Puerco Field Office for the Resource Management Plan Revision. No warranty is made by the Bureau of Land Management as to the accuracy, reliability, or completeness of these data for individual use or aggregate use with other data, or for purposes not intended by BLM. Spatial information may not meet National Map Accuracy Standards.

BLM  Private

Q. Public Lands Identified as Potentially Suitable for Disposal or Further Study

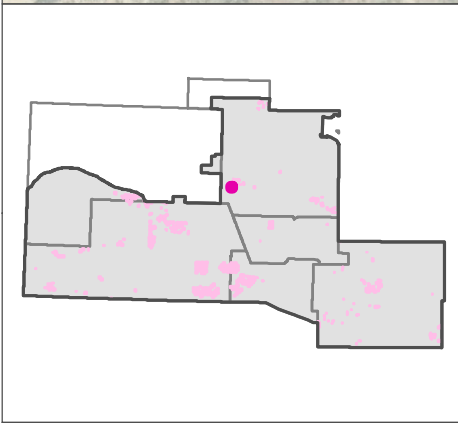
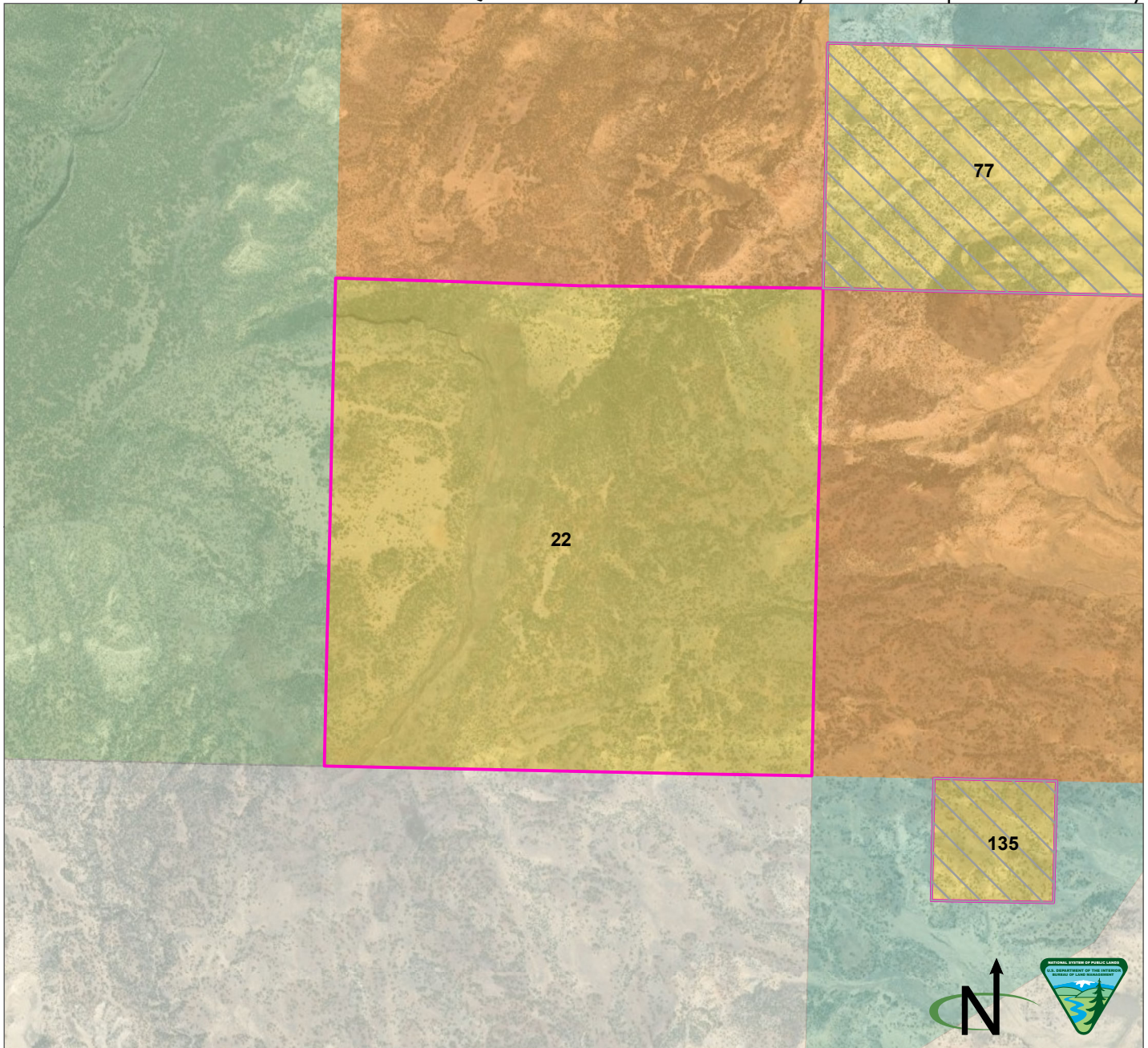


Parcel Number: 21   Adjacent parcel, not analyzed in this map  
 Cibola County, New Mexico  
 Legal Description: NM23 T09N R13W, sec 22  
 Acres: 639.489332  
 Current Public Access: No  
 Recreation Use: No  
 Available for ROWs: Alt A: Open Alt B: Exclude Alt C: Exclude/avoid Alt D: Exclude/avoid  
 Recommendation for Retention or Disposal: Alt A: Dispose Alt B: Dispose Alt C: Dispose Alt D: Dispose  
 Impact on access if parcel is disposed: None (there is no current public access)

Produced by the Rio Puerco Field Office for the Resource Management Plan Revision. No warranty is made by the Bureau of Land Management as to the accuracy, reliability, or completeness of these data for individual use or aggregate use with other data, or for purposes not intended by BLM. Spatial information may not meet National Map Accuracy Standards.

BLM  Private  State

Q. Public Lands Identified as Potentially Suitable for Disposal or Further Study

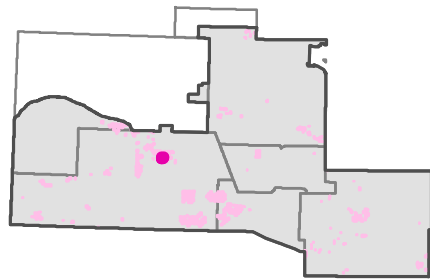
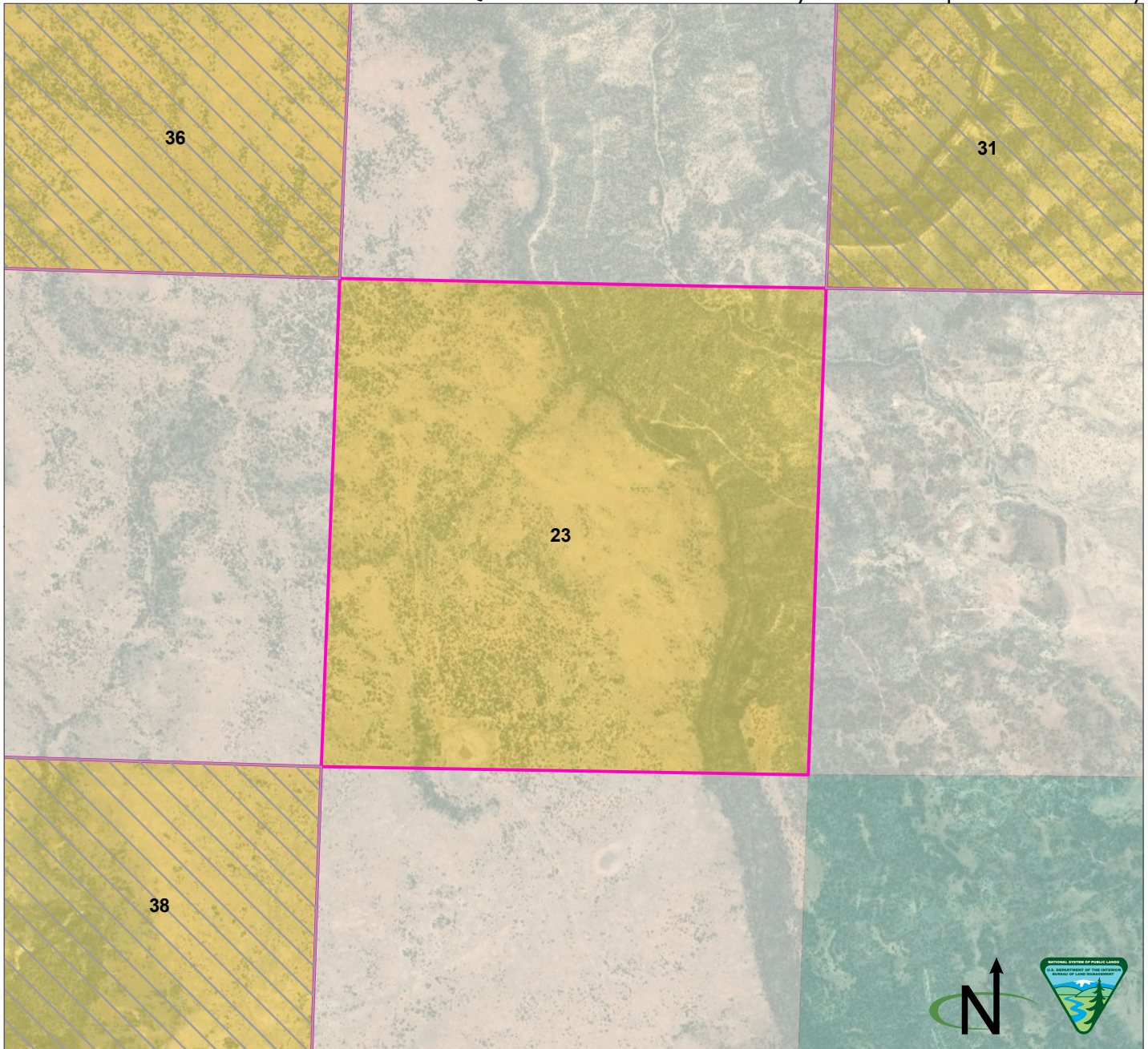


Parcel Number: 22 ☐ Adjacent parcel, not analyzed in this map  
 Sandoval County, New Mexico  
 Legal Description: NM23 T14N R04W, sec 24  
 Acres: 639.160281  
 Current Public Access: No  
 Recreation Use: No  
 Available for ROWs: Alt A: Open Alt B: Exclude Alt C: Exclude/avoid Alt D: Exclude/avoid  
 Recommendation for Retention or Disposal: Alt A: Dispose Alt B: Dispose Alt C: Dispose Alt D: Dispose  
 Impact on access if parcel is disposed: None (there is no current public access)

Produced by the Rio Puerco Field Office for the Resource Management Plan Revision. No warranty is made by the Bureau of Land Management as to the accuracy, reliability, or completeness of these data for individual use or aggregate use with other data, or for purposes not intended by BLM. Spatial information may not meet National Map Accuracy Standards.

BLM
  Forest Service
  Tribal
  Private
  State

Q. Public Lands Identified as Potentially Suitable for Disposal or Further Study

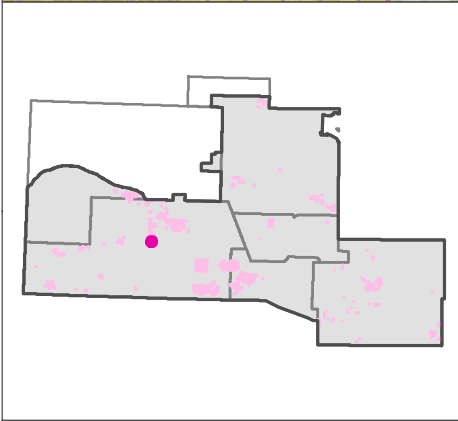
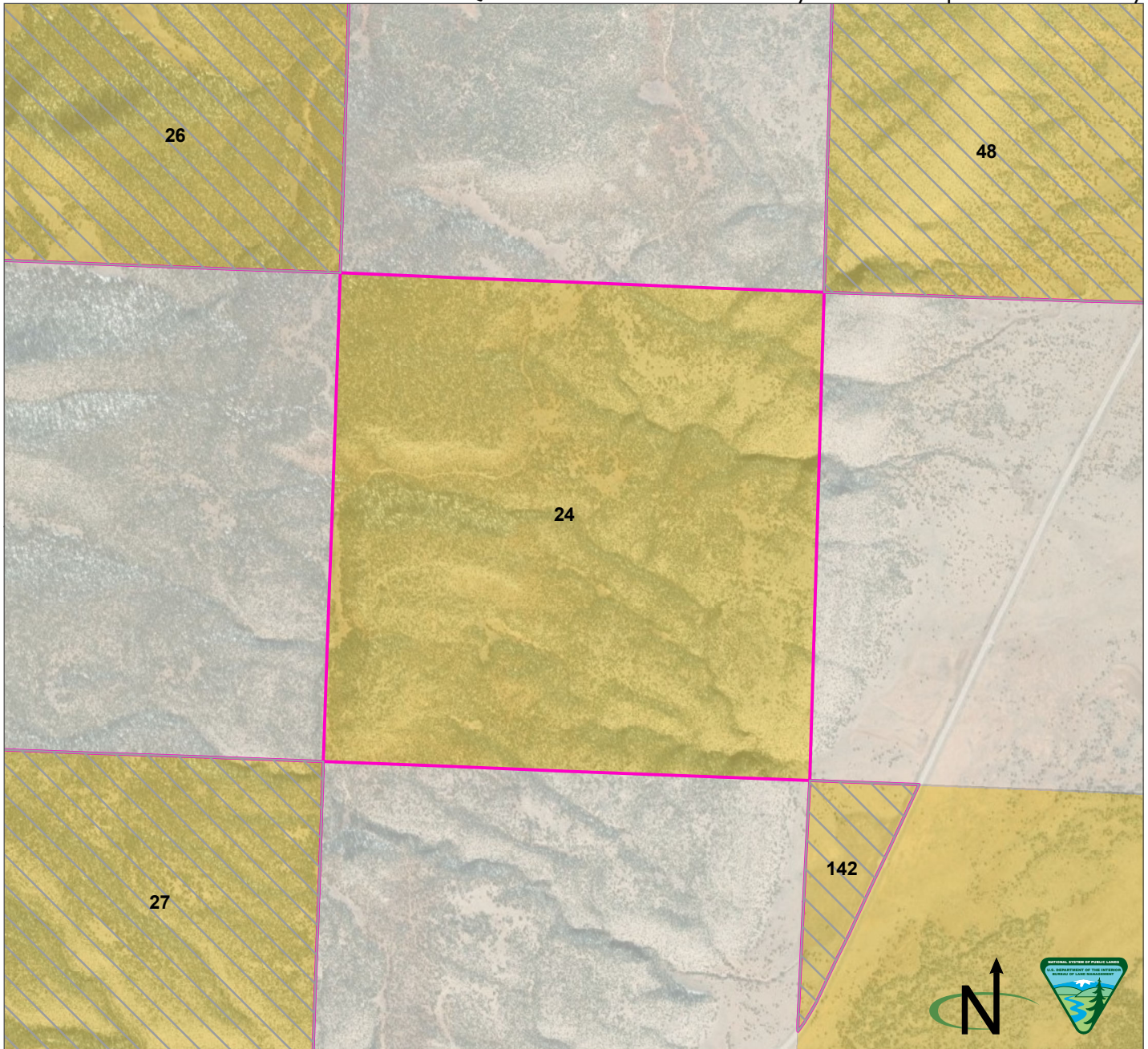


Parcel Number: 23 ☐ Adjacent parcel, not analyzed in this map  
 Cibola County, New Mexico  
 Legal Description: NM23 T10N R08W, sec 8  
 Acres: 638.906512  
 Current Public Access: Yes - public road  
 Recreation Use: No  
 Available for ROWs: Alt A: Open Alt B: Exclude/avoid/open Alt C: Exclude/avoid/open  
 Alt D: Exclude/avoid/open  
 Recommendation for Retention or Disposal: Alt A: Dispose Alt B: Dispose Alt C:  
 Dispose Alt D: Dispose  
 Impact on access if parcel is disposed: None (no recreational value)

Produced by the Rio Puerco Field Office for the Resource Management Plan Revision. No warranty is made by the Bureau of Land Management as to the accuracy, reliability, or completeness of these data for individual use or aggregate use with other data, or for purposes not intended by BLM. Spatial information may not meet National Map Accuracy Standards.

BLM
  Private
  State

Q. Public Lands Identified as Potentially Suitable for Disposal or Further Study

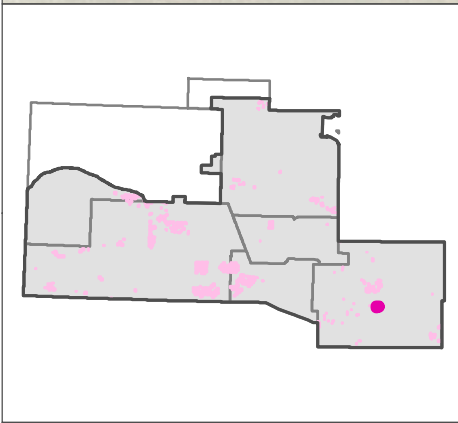
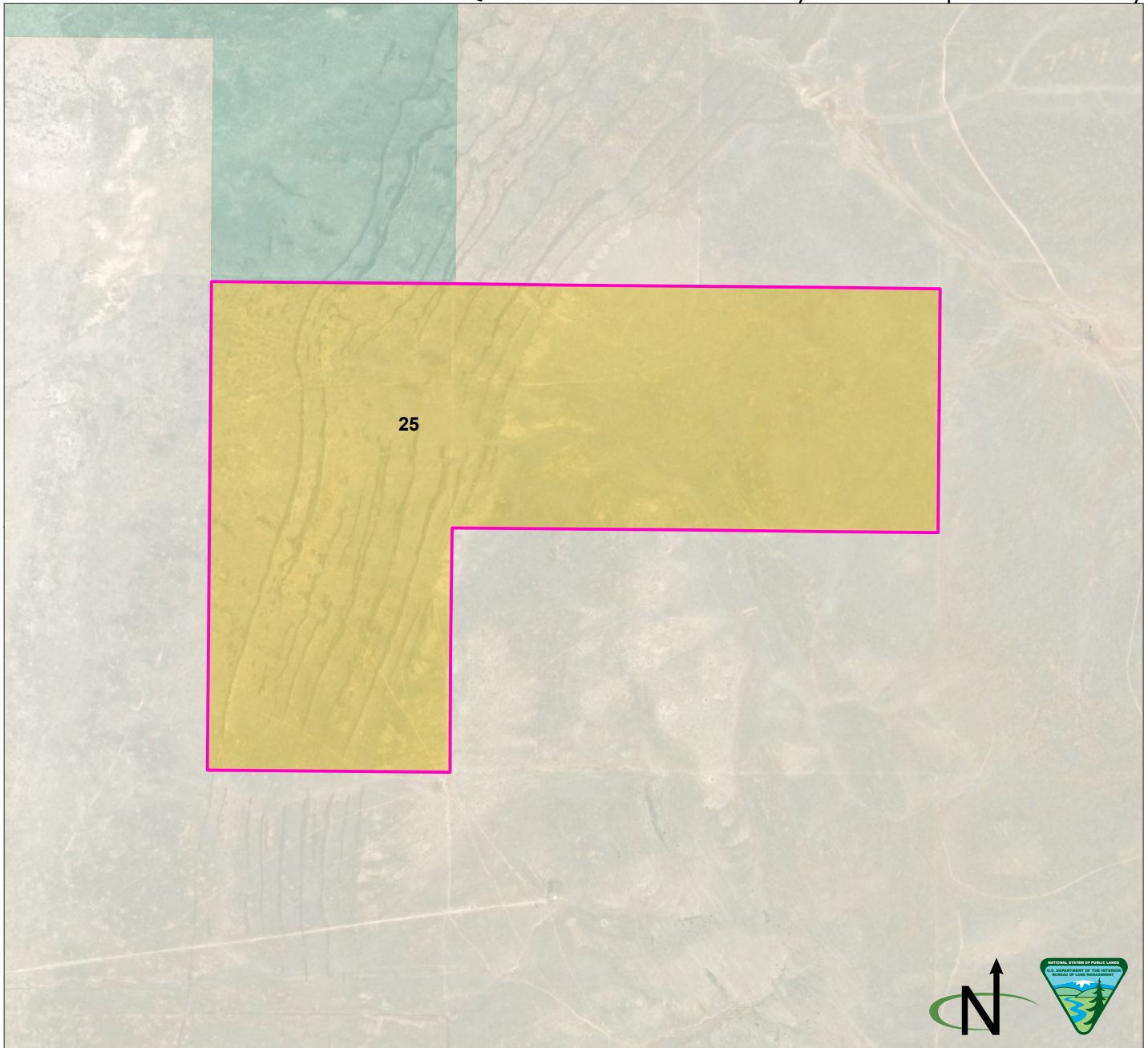


Parcel Number: 24  Adjacent parcel, not analyzed in this map  
 Cibola County, New Mexico  
 Legal Description: NM23 T09N R10W, sec 20  
 Acres: 638.417352  
 Current Public Access: No  
 Recreation Use: No  
 Available for ROWs: Alt A: Open Alt B: Exclude Alt C: Exclude/avoid Alt D: Exclude/avoid  
 Recommendation for Retention or Disposal: Alt A: Dispose Alt B: Dispose Alt C: Dispose Alt D: Dispose  
 Impact on access if parcel is disposed: None (there is no current public access)

Produced by the Rio Puerco Field Office for the Resource Management Plan Revision. No warranty is made by the Bureau of Land Management as to the accuracy, reliability, or completeness of these data for individual use or aggregate use with other data, or for purposes not intended by BLM. Spatial information may not meet National Map Accuracy Standards.

BLM  Private

Q. Public Lands Identified as Potentially Suitable for Disposal or Further Study

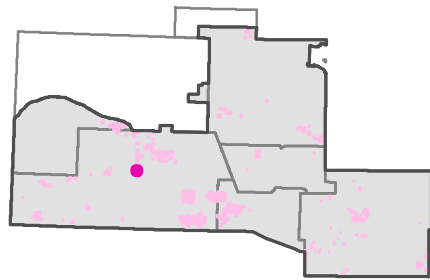
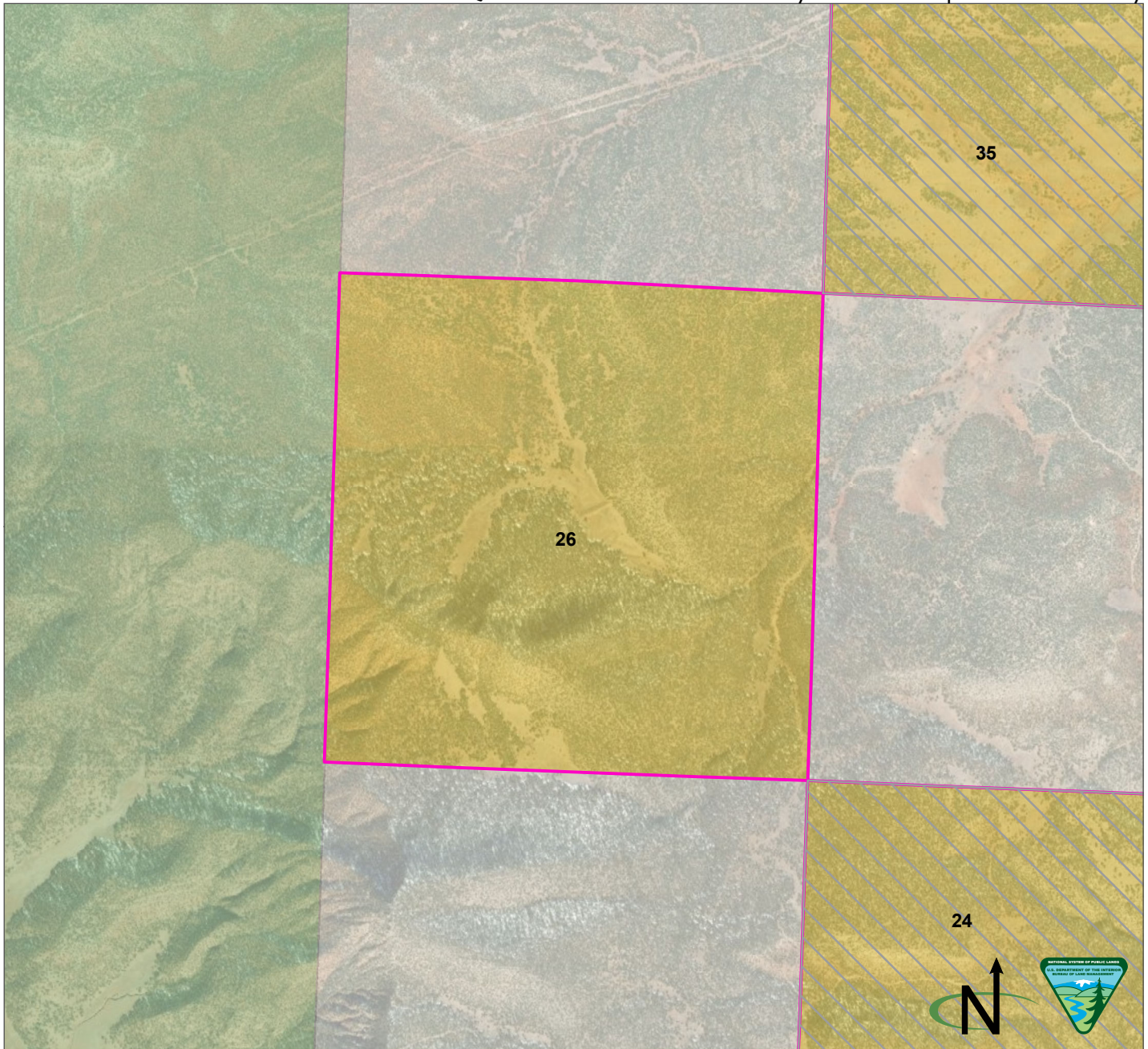


Parcel Number: 25  Adjacent parcel, not analyzed in this map  
 Tarrant County, New Mexico  
 Legal Description: NM23 T04N R10E, sec 21 E1/2, sec 22 N1/2  
 Acres: 638.097235  
 Current Public Access: Yes - public road  
 Recreation Use: No  
 Available for ROWs: Alt A: Open Alt B: Exclude/open Alt C: Avoid/open Alt D: Avoid/open  
 Recommendation for Retention or Disposal: Alt A: Dispose Alt B: Dispose Alt C: Dispose Alt D: Dispose  
 Impact on access if parcel is disposed: None (no recreational value)

Produced by the Rio Puerco Field Office for the Resource Management Plan Revision. No warranty is made by the Bureau of Land Management as to the accuracy, reliability, or completeness of these data for individual use or aggregate use with other data, or for purposes not intended by BLM. Spatial information may not meet National Map Accuracy Standards.

BLM  Private  State

Q. Public Lands Identified as Potentially Suitable for Disposal or Further Study



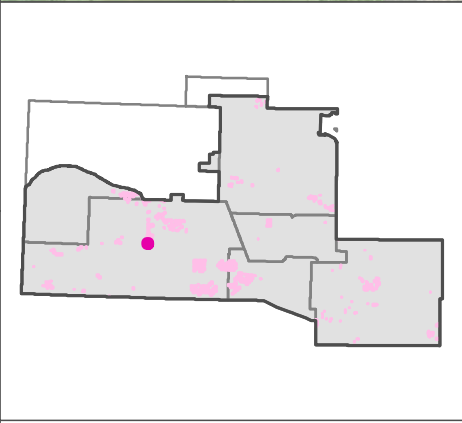
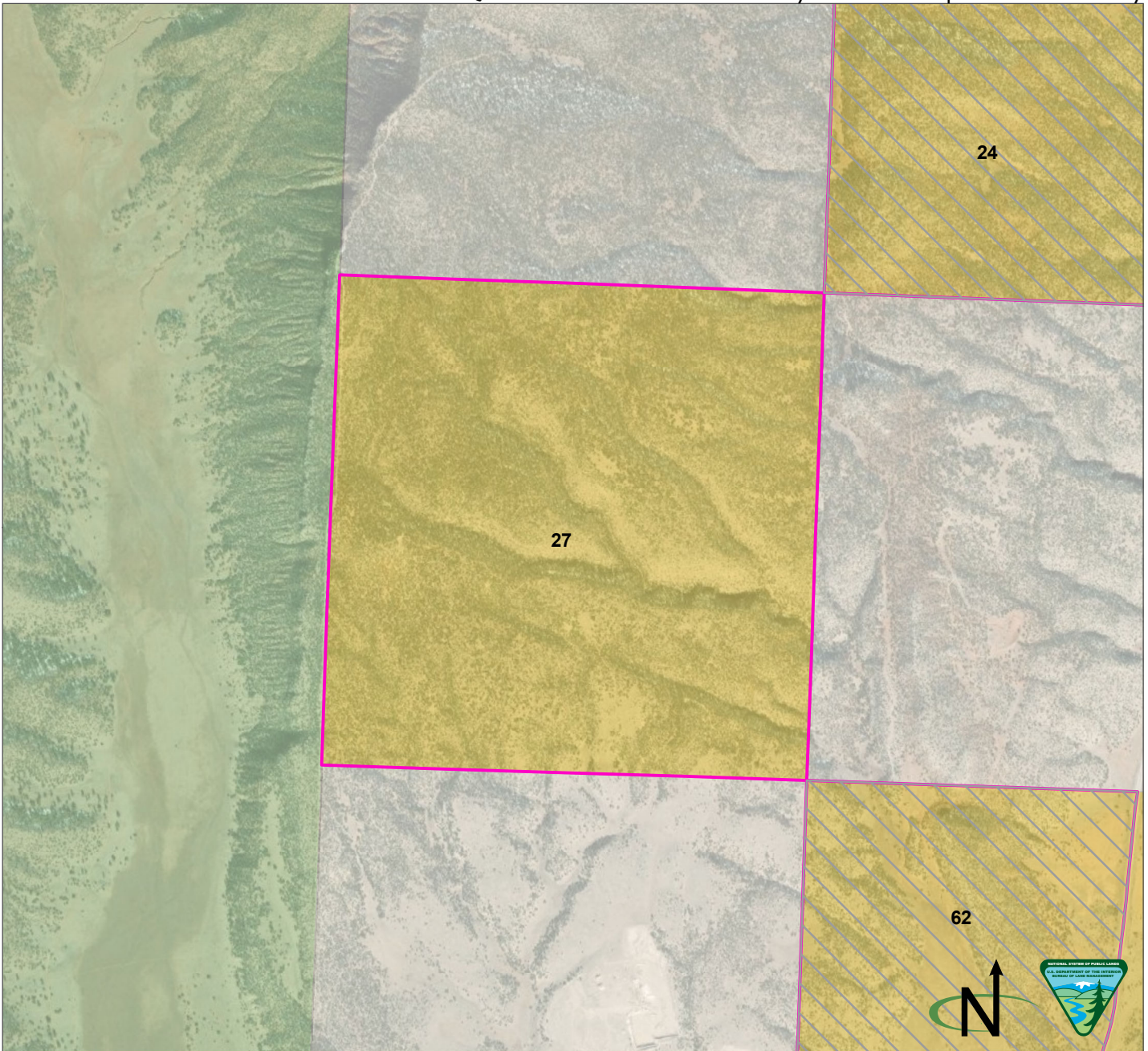
Parcel Number: 26 ☐ Adjacent parcel, not analyzed in this map  
 Cibola County, New Mexico  
 Legal Description: NM23 T09N R10W, sec 18  
 Acres: 637.811671  
 Current Public Access: No  
 Recreation Use: No  
 Available for ROWs: Alt A: Open Alt B: Exclude Alt C: Exclude/avoid Alt D: Exclude/avoid  
 Recommendation for Retention or Disposal: Alt A: Dispose Alt B: Dispose Alt C: Dispose Alt D: Dispose  
 Impact on access if parcel is disposed: None (there is no current public access)

Produced by the Rio Puerco Field Office for the Resource Management Plan Revision. No warranty is made by the Bureau of Land Management as to the accuracy, reliability, or completeness of these data for individual use or aggregate use with other data, or for purposes not intended by BLM. Spatial information may not meet National Map Accuracy Standards.

BLM
  Forest Service
  Private



Q. Public Lands Identified as Potentially Suitable for Disposal or Further Study

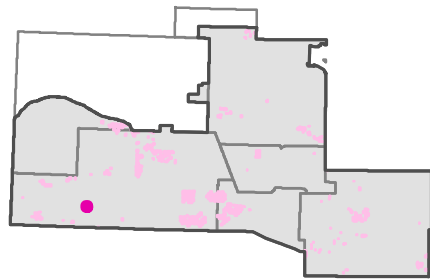
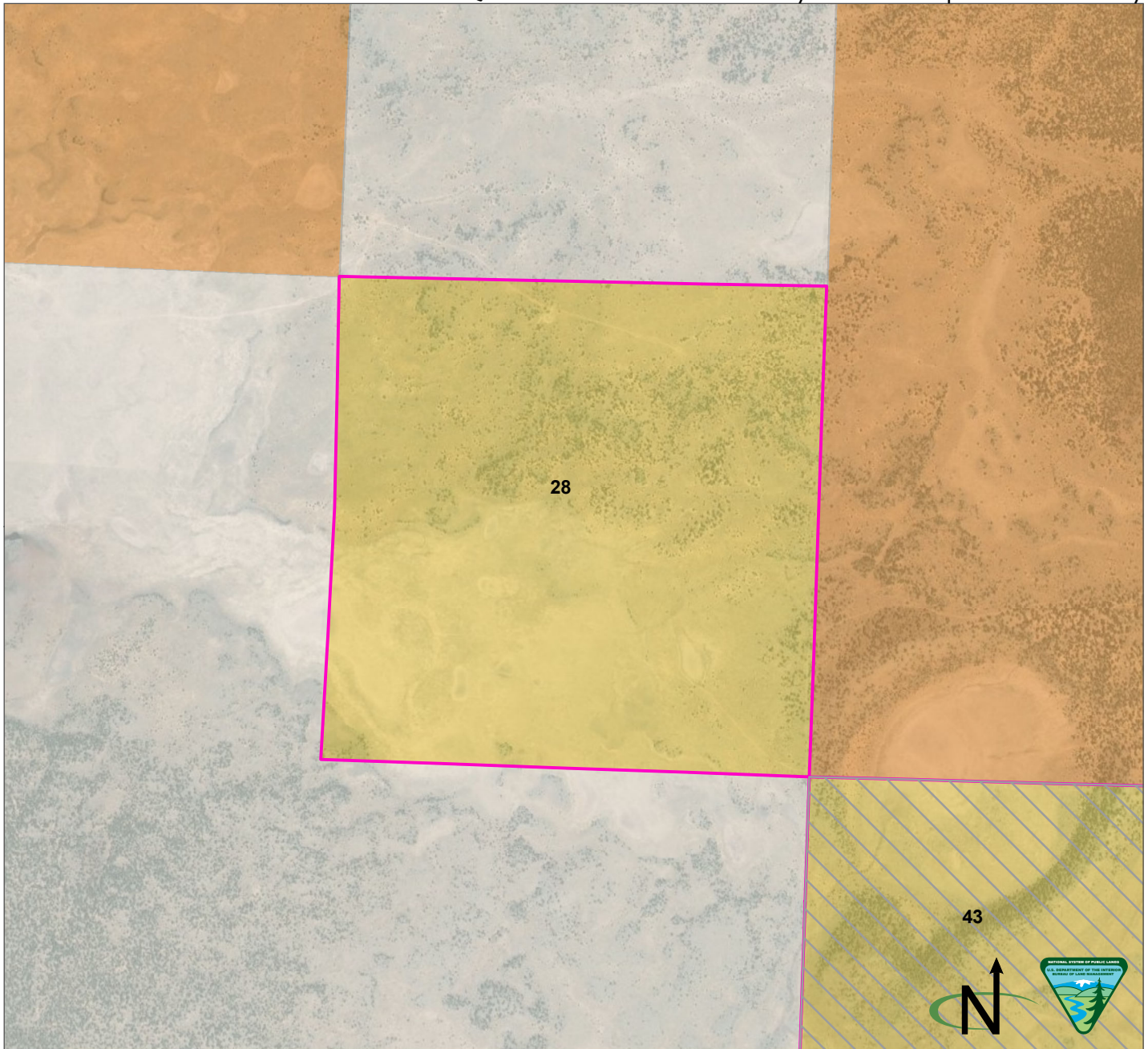


Parcel Number: 27 ☐ Adjacent parcel, not analyzed in this map  
 Cibola County, New Mexico  
 Legal Description: NM23 T09N R10W, sec 30  
 Acres: 637.248614  
 Current Public Access: No  
 Recreation Use: No  
 Available for ROWs: Alt A: Open Alt B: Exclude Alt C: Exclude/avoid Alt D: Exclude/avoid  
 Recommendation for Retention or Disposal: Alt A: Dispose Alt B: Dispose Alt C: Dispose Alt D: Dispose  
 Impact on access if parcel is disposed: None (there is no current public access)

Produced by the Rio Puerco Field Office for the Resource Management Plan Revision. No warranty is made by the Bureau of Land Management as to the accuracy, reliability, or completeness of these data for individual use or aggregate use with other data, or for purposes not intended by BLM. Spatial information may not meet National Map Accuracy Standards.

BLM
  Forest Service
  Private

Q. Public Lands Identified as Potentially Suitable for Disposal or Further Study

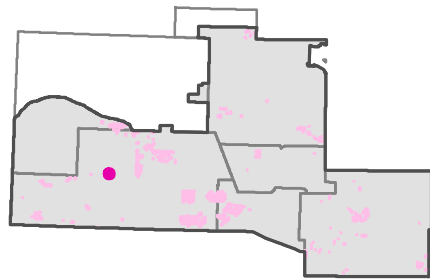
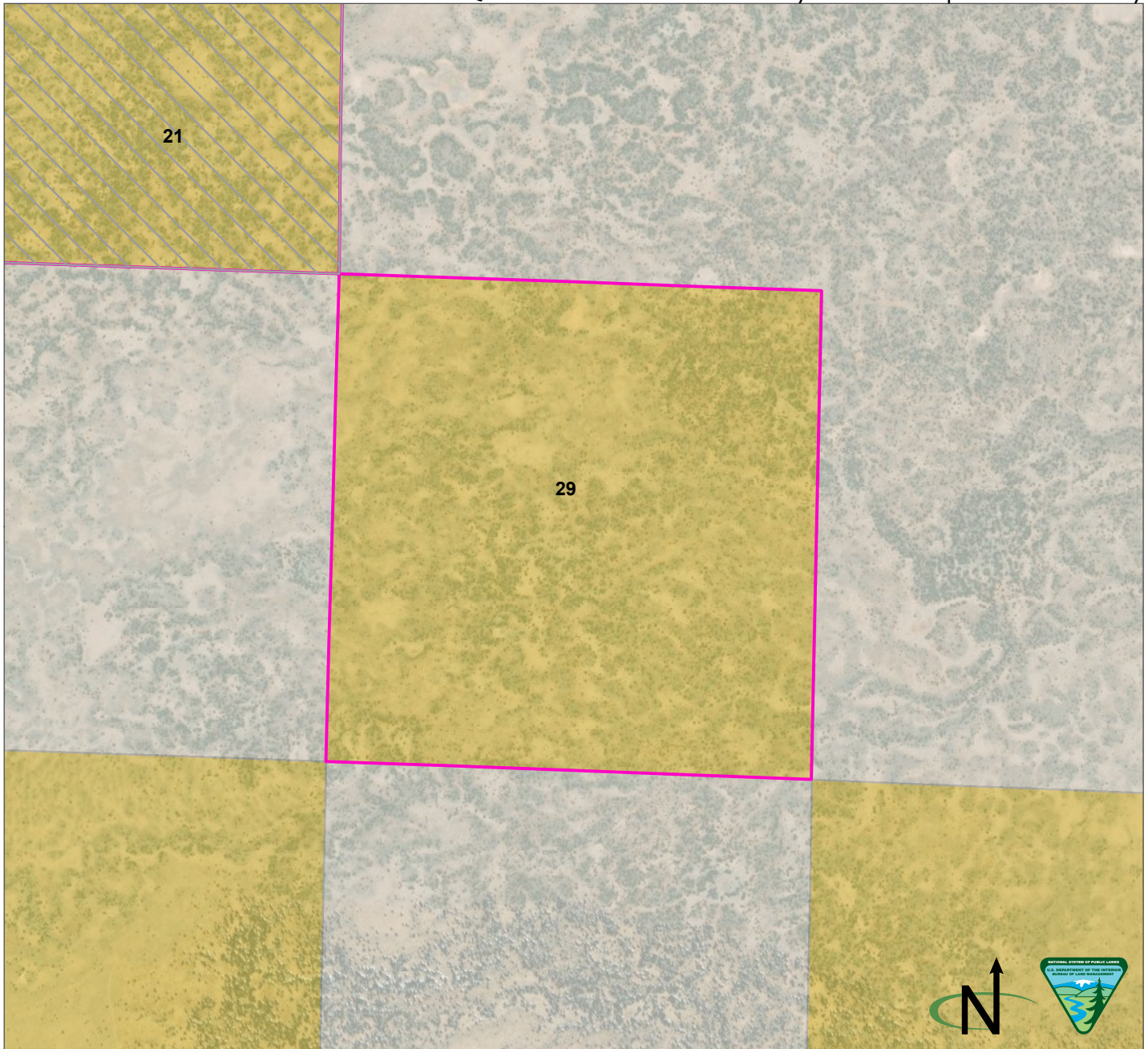



Parcel Number: 28  Adjacent parcel, not analyzed in this map  
 Cibola County, New Mexico  
 Legal Description: NM23 T06N R15W, sec 24  
 Acres: 637.182127  
 Current Public Access: No  
 Recreation Use: No  
 Available for ROWs: Alt A: Open Alt B: Exclude Alt C: Exclude/avoid Alt D: Exclude/avoid  
 Recommendation for Retention or Disposal: Alt A: Dispose Alt B: Dispose Alt C: Dispose Alt D: Dispose  
 Impact on access if parcel is disposed: None (there is no current public access)

Produced by the Rio Puerco Field Office for the Resource Management Plan Revision. No warranty is made by the Bureau of Land Management as to the accuracy, reliability, or completeness of these data for individual use or aggregate use with other data, or for purposes not intended by BLM. Spatial information may not meet National Map Accuracy Standards.

BLM  Tribal  Private

Q. Public Lands Identified as Potentially Suitable for Disposal or Further Study

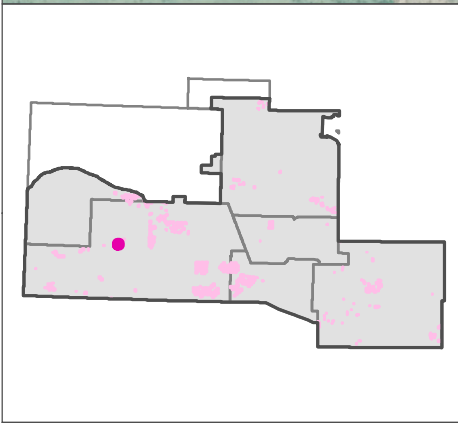
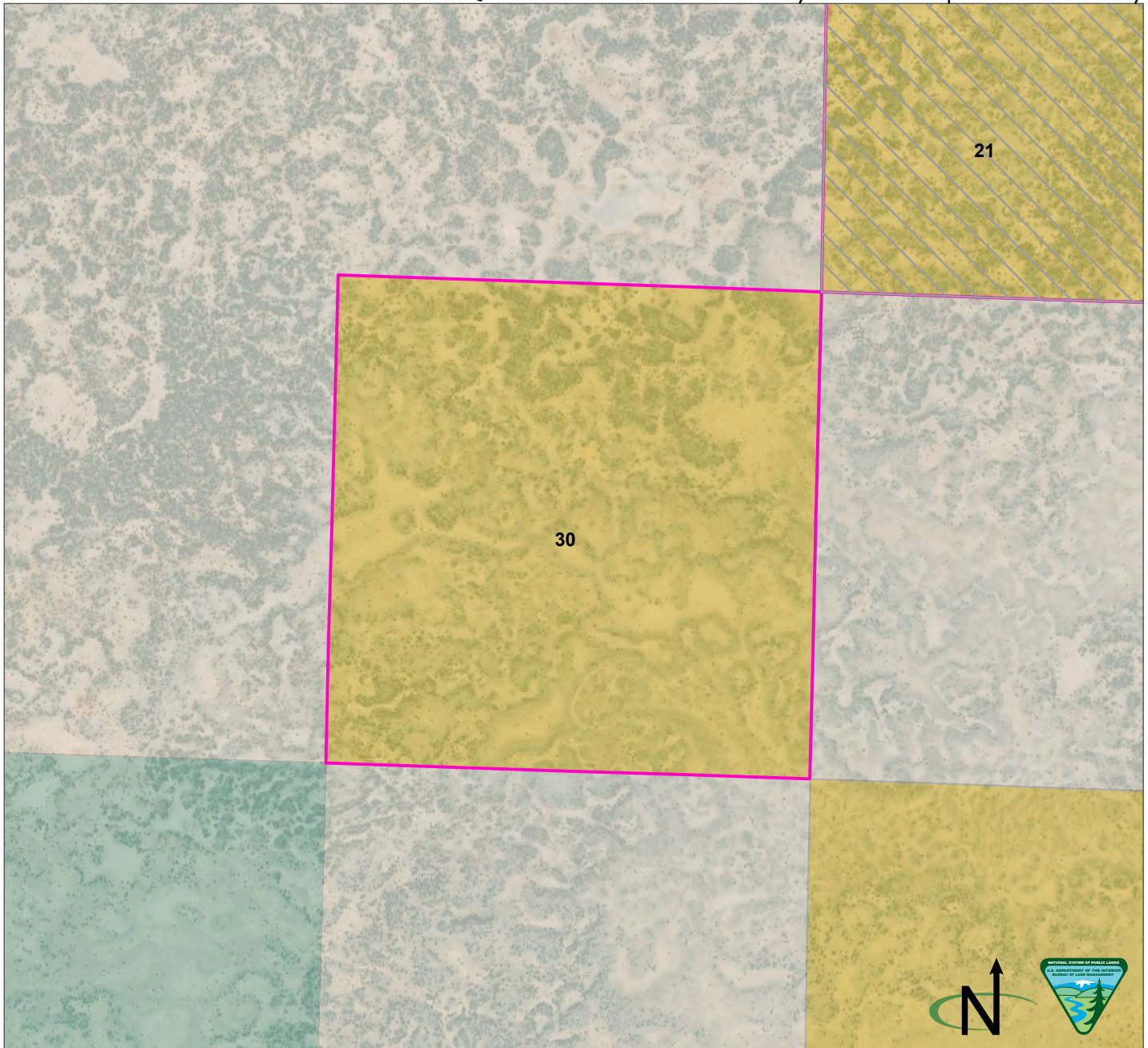


Parcel Number: 29  Adjacent parcel, not analyzed in this map  
 Cibola County, New Mexico  
 Legal Description: NM23 T09N R13W, sec 26  
 Acres: 636.687644  
 Current Public Access: No  
 Recreation Use: No  
 Available for ROWs: Alt A: Open Alt B: Exclude Alt C: Avoid Alt D: Avoid  
 Recommendation for Retention or Disposal: Alt A: Dispose Alt B: Dispose Alt C: Dispose Alt D: Dispose  
 Impact on access if parcel is disposed: None (there is no current public access)

Produced by the Rio Puerco Field Office for the Resource Management Plan Revision. No warranty is made by the Bureau of Land Management as to the accuracy, reliability, or completeness of these data for individual use or aggregate use with other data, or for purposes not intended by BLM. Spatial information may not meet National Map Accuracy Standards.

 BLM  Private

Q. Public Lands Identified as Potentially Suitable for Disposal or Further Study

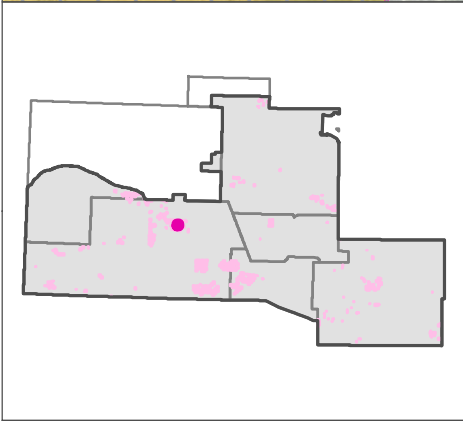
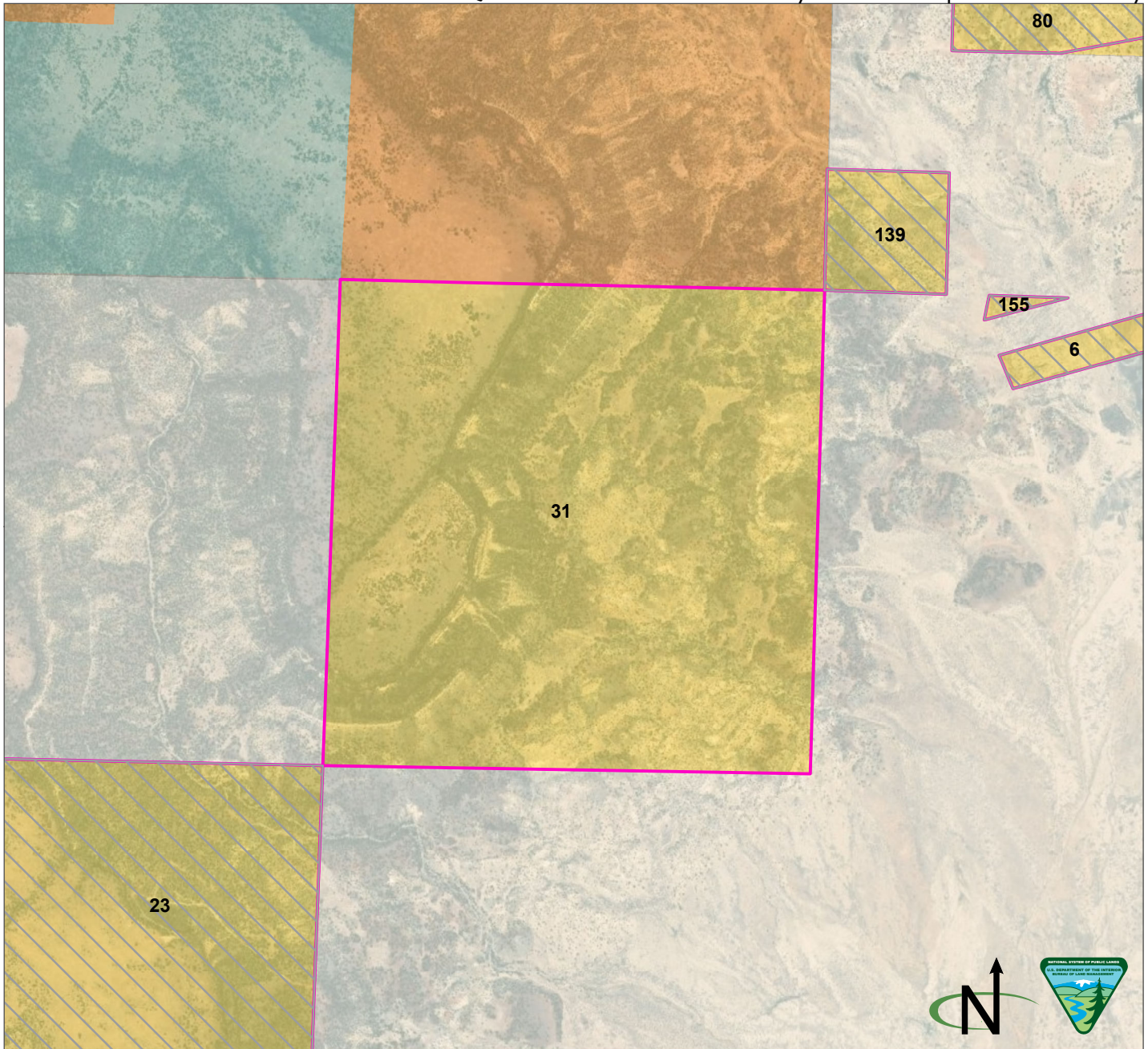


Parcel Number: 30 ☐ Adjacent parcel, not analyzed in this map  
 Cibola County, New Mexico  
 Legal Description: NM23 T09N R13W, sec 28  
 Acres: 635.20203  
 Current Public Access: No  
 Recreation Use: No  
 Available for ROWs: Alt A: Open Alt B: Exclude Alt C: Avoid Alt D: Avoid  
 Recommendation for Retention or Disposal: Alt A: Dispose Alt B: Dispose Alt C: Dispose Alt D: Dispose  
 Impact on access if parcel is disposed: None (there is no current public access)

Produced by the Rio Puerco Field Office for the Resource Management Plan Revision. No warranty is made by the Bureau of Land Management as to the accuracy, reliability, or completeness of these data for individual use or aggregate use with other data, or for purposes not intended by BLM. Spatial information may not meet National Map Accuracy Standards.

BLM
  Private
  State

Q. Public Lands Identified as Potentially Suitable for Disposal or Further Study

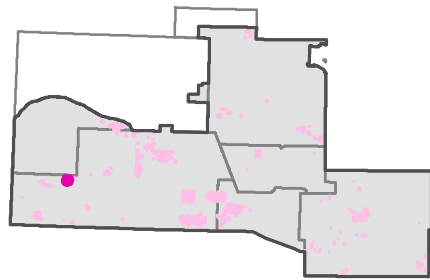
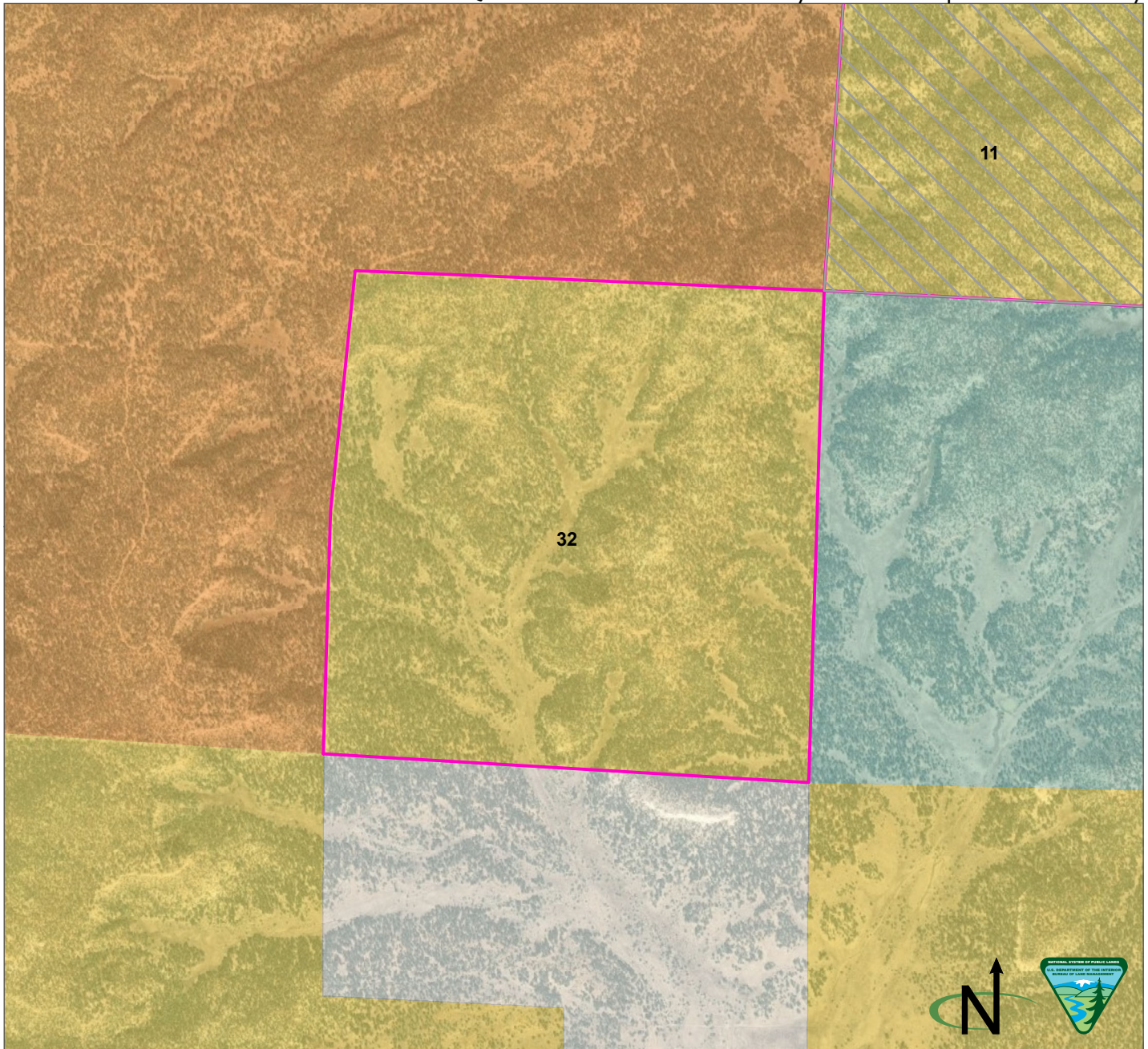


Parcel Number: 31   Adjacent parcel, not analyzed in this map  
 Cibola County, New Mexico  
 Legal Description: NM23 T10N R08W, sec 4  
 Acres: 633.960397  
 Current Public Access: No  
 Recreation Use: No  
 Available for ROWs: Alt A: Open Alt B: Exclude/avoid Alt C: Avoid Alt D: Avoid  
 Recommendation for Retention or Disposal: Alt A: Dispose Alt B: Dispose Alt C: Dispose Alt D: Dispose  
 Impact on access if parcel is disposed: None (there is no current public access)

Produced by the Rio Puerco Field Office for the Resource Management Plan Revision. No warranty is made by the Bureau of Land Management as to the accuracy, reliability, or completeness of these data for individual use or aggregate use with other data, or for purposes not intended by BLM. Spatial information may not meet National Map Accuracy Standards.

BLM Tribal Private State

Q. Public Lands Identified as Potentially Suitable for Disposal or Further Study

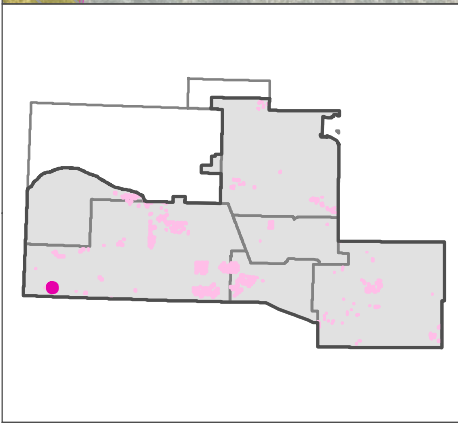
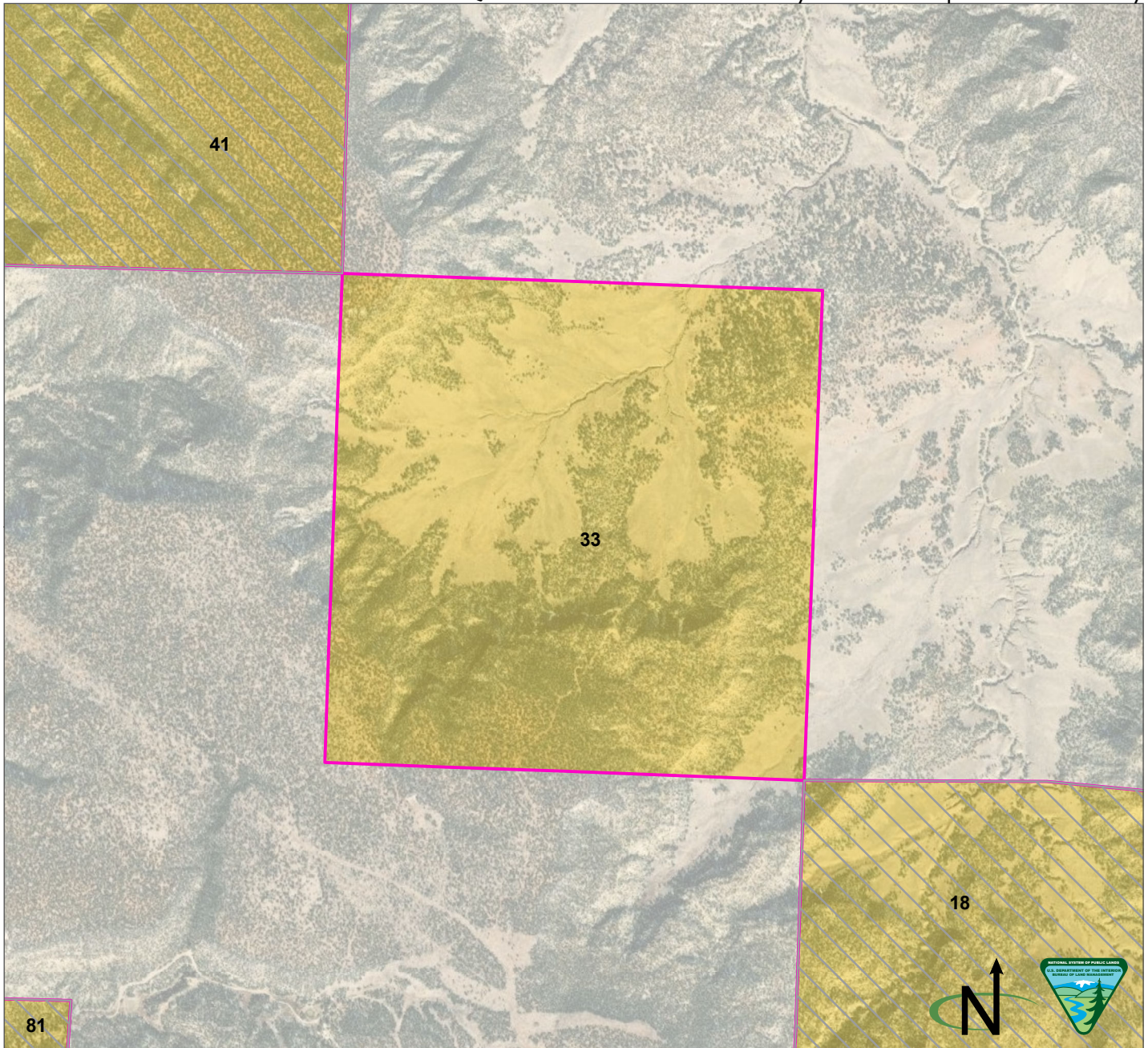


Parcel Number: 32 ☐ Adjacent parcel, not analyzed in this map  
 Cibola County, New Mexico  
 Legal Description: NM23 T08N R16W, sec 17  
 Acres: 633.834497  
 Current Public Access: Yes - public road  
 Recreation Use: No  
 Available for ROWs: Alt A: Open Alt B: Exclude/avoid Alt C: Exclude/avoid Alt D: Exclude/avoid  
 Recommendation for Retention or Disposal: Alt A: Dispose Alt B: Dispose Alt C: Dispose Alt D: Dispose  
 Impact on access if parcel is disposed: None (no recreational value)

Produced by the Rio Puerco Field Office for the Resource Management Plan Revision. No warranty is made by the Bureau of Land Management as to the accuracy, reliability, or completeness of these data for individual use or aggregate use with other data, or for purposes not intended by BLM. Spatial information may not meet National Map Accuracy Standards.

BLM
  Tribal
  Private
  State

Q. Public Lands Identified as Potentially Suitable for Disposal or Further Study

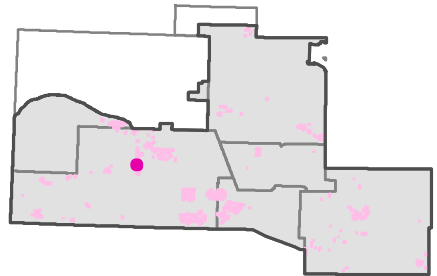
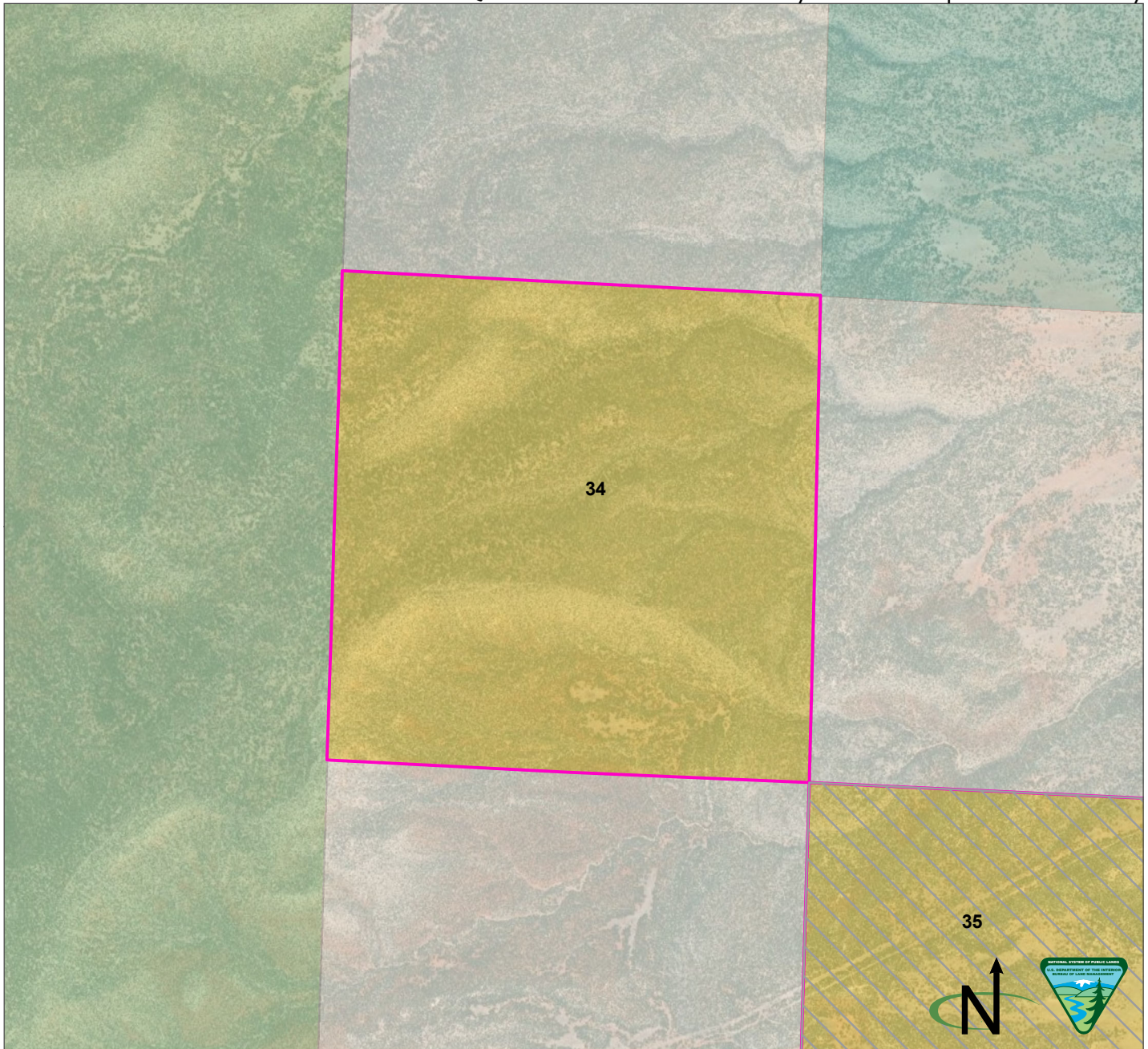


Parcel Number: 33 ☐ Adjacent parcel, not analyzed in this map  
 Cibola County, New Mexico  
 Legal Description: NM23 T05N R19W, sec 24  
 Acres: 633.201949  
 Current Public Access: No  
 Recreation Use: No  
 Available for ROWs: Alt A: Open Alt B: Exclude/avoid Alt C: Exclude/avoid Alt D: Exclude/avoid  
 Recommendation for Retention or Disposal: Alt A: Dispose Alt B: Dispose Alt C: Dispose Alt D: Dispose  
 Impact on access if parcel is disposed: None (there is no current public access)

Produced by the Rio Puerco Field Office for the Resource Management Plan Revision. No warranty is made by the Bureau of Land Management as to the accuracy, reliability, or completeness of these data for individual use or aggregate use with other data, or for purposes not intended by BLM. Spatial information may not meet National Map Accuracy Standards.

■ BLM    □ Private

Q. Public Lands Identified as Potentially Suitable for Disposal or Further Study



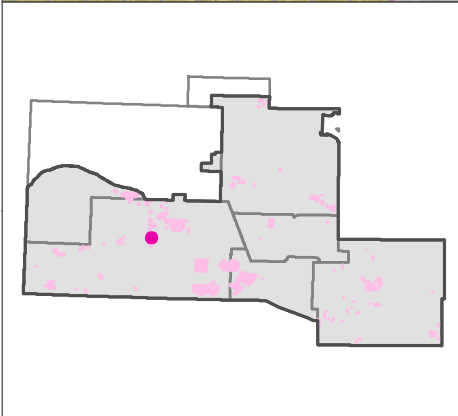
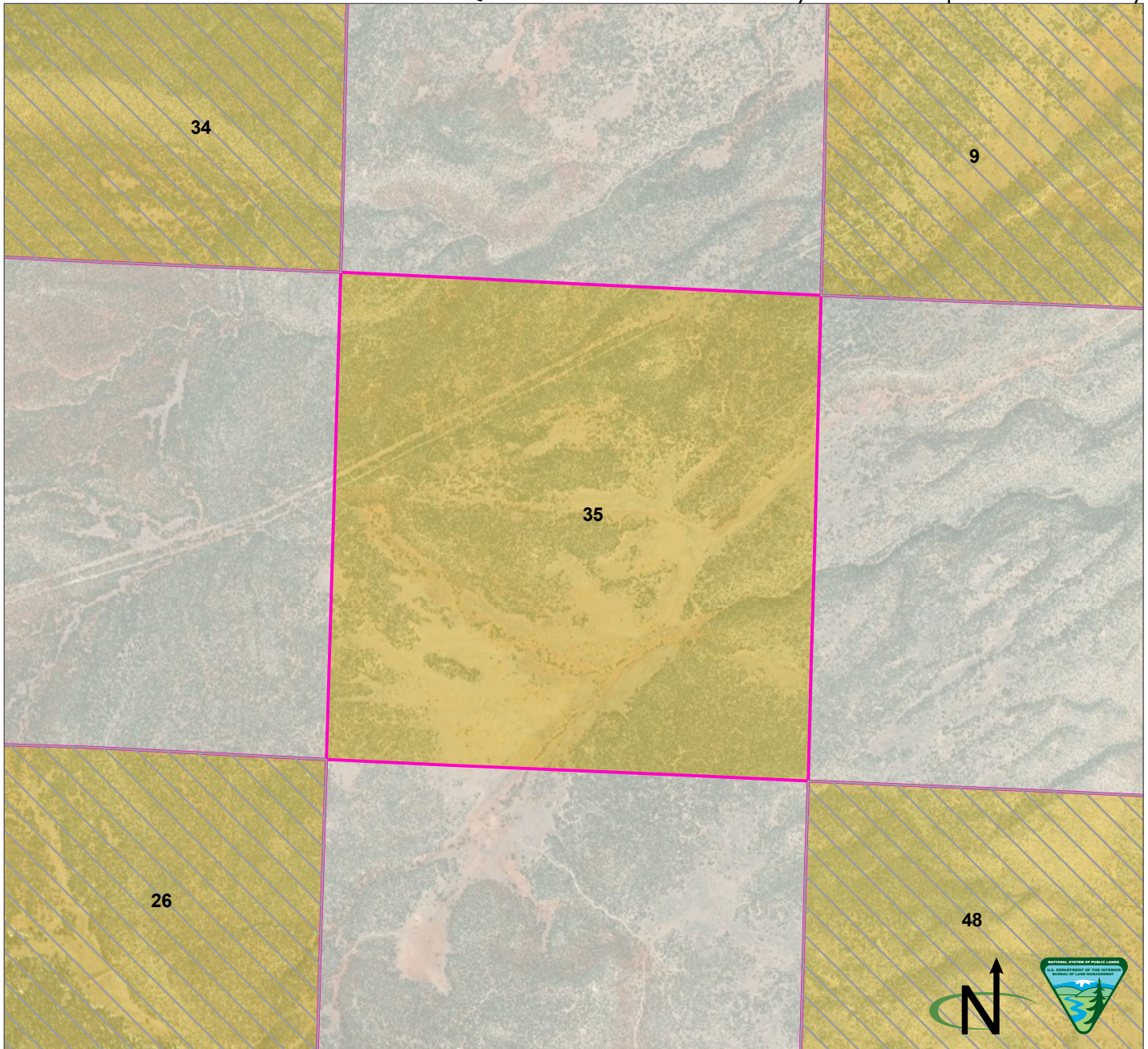
Parcel Number: 34 ☐ Adjacent parcel, not analyzed in this map  
 Cibola County, New Mexico  
 Legal Description: NM23 T09N R10W, sec 6  
 Acres: 632.892126  
 Current Public Access: No  
 Recreation Use: No  
 Available for ROWs: Alt A: Open Alt B: Exclude Alt C: Avoid Alt D: Avoid  
 Recommendation for Retention or Disposal: Alt A: Dispose Alt B: Dispose Alt C: Dispose Alt D: Dispose  
 Impact on access if parcel is disposed: None (there is no current public access)

Produced by the Rio Puerco Field Office for the Resource Management Plan Revision. No warranty is made by the Bureau of Land Management as to the accuracy, reliability, or completeness of these data for individual use or aggregate use with other data, or for purposes not intended by BLM. Spatial information may not meet National Map Accuracy Standards.

BLM
  Forest Service
  Private
  State



Q. Public Lands Identified as Potentially Suitable for Disposal or Further Study

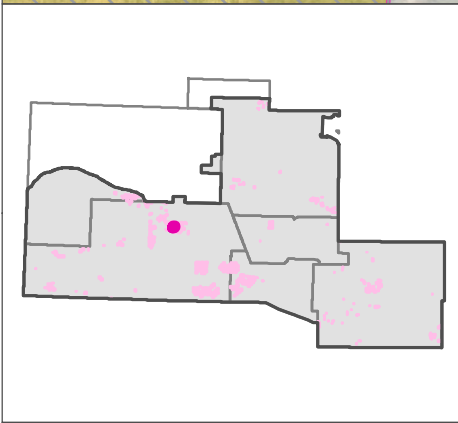
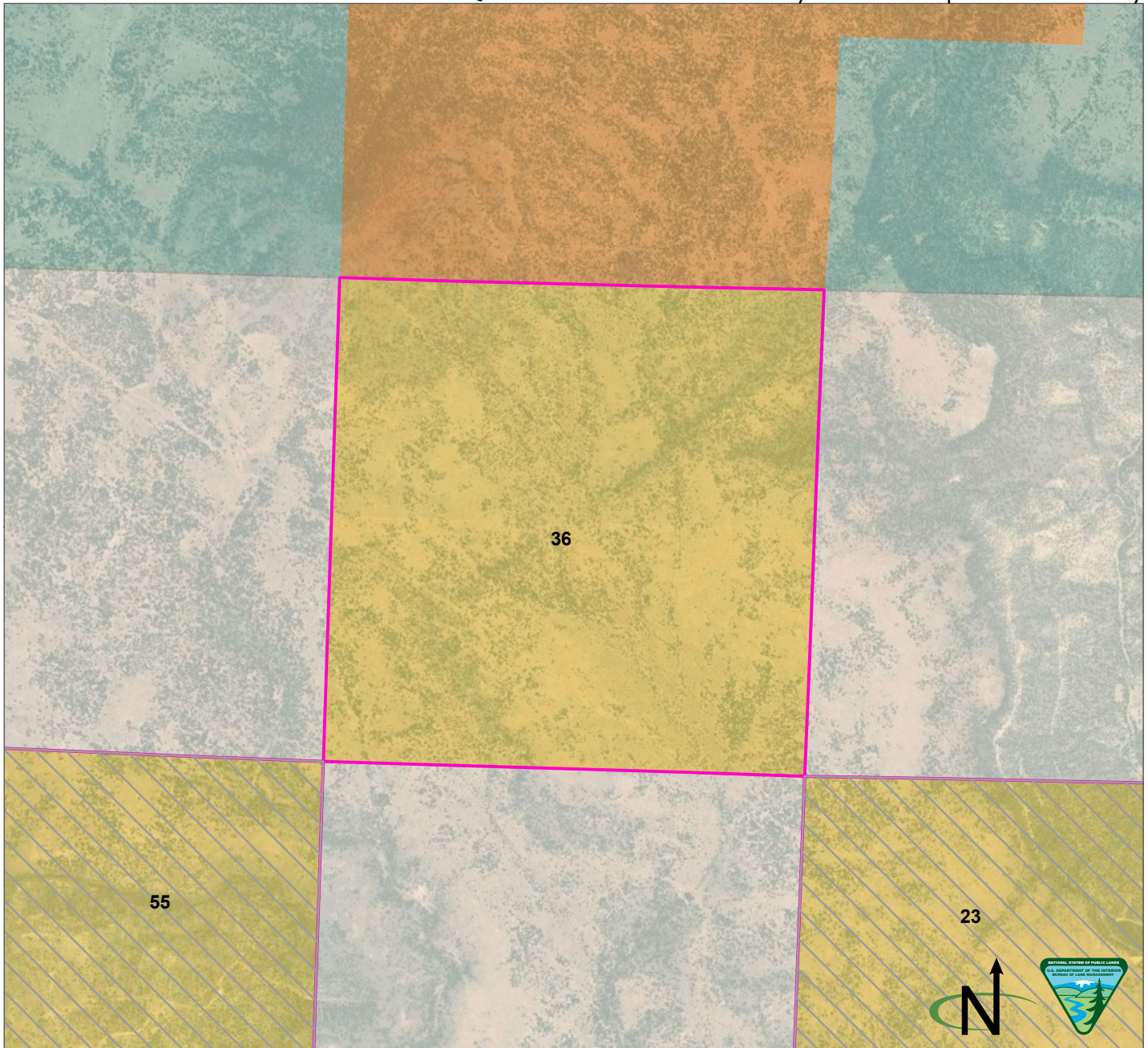


Parcel Number: 35 ☐ Adjacent parcel, not analyzed in this map  
 Cibola County, New Mexico  
 Legal Description: NM23 T09N R10W, sec 8  
 Acres: 631.223962  
 Current Public Access: No  
 Recreation Use: No  
 Available for ROWs: Alt A: Open Alt B: Exclude Alt C: Exclude/avoid Alt D: Exclude/avoid  
 Recommendation for Retention or Disposal: Alt A: Dispose Alt B: Dispose Alt C: Dispose Alt D: Dispose  
 Impact on access if parcel is disposed: None (there is no current public access)

Produced by the Rio Puerco Field Office for the Resource Management Plan Revision. No warranty is made by the Bureau of Land Management as to the accuracy, reliability, or completeness of these data for individual use or aggregate use with other data, or for purposes not intended by BLM. Spatial information may not meet National Map Accuracy Standards.

☐ BLM ☐ Private

Q. Public Lands Identified as Potentially Suitable for Disposal or Further Study

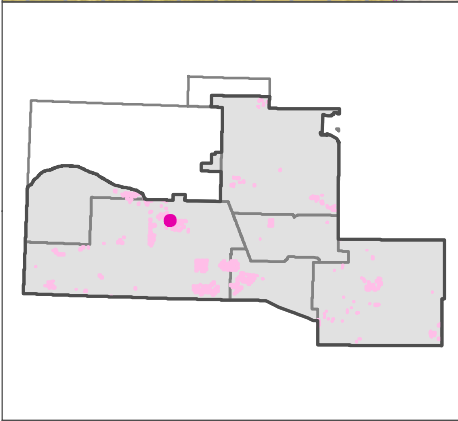
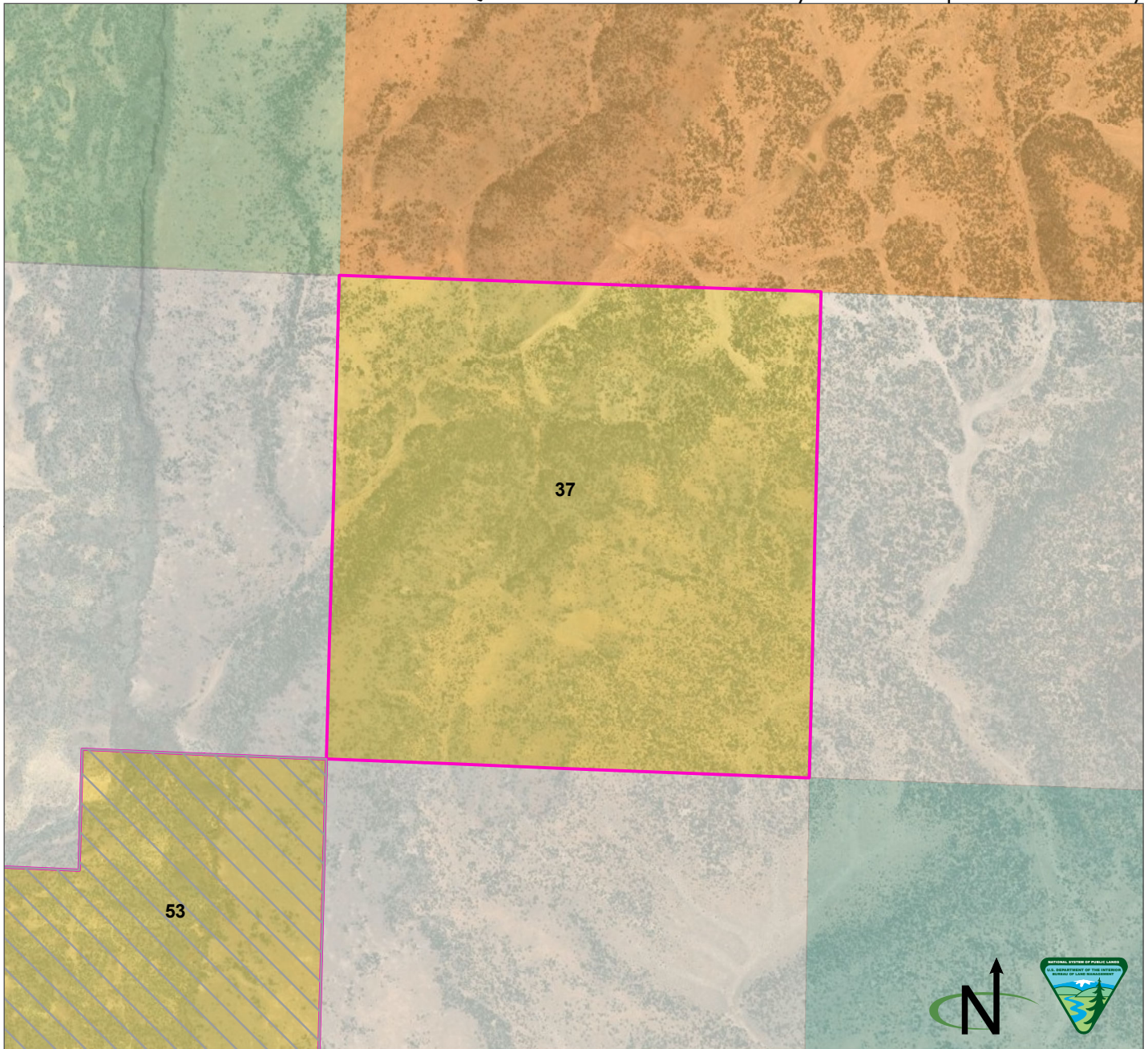


Parcel Number: 36   Adjacent parcel, not analyzed in this map  
 Cibola County, New Mexico  
 Legal Description: NM23 T10N R08W, sec 6  
 Acres: 630.631739  
 Current Public Access: Yes - public road  
 Recreation Use: No  
 Available for ROWs: Alt A: Open Alt B: Exclude/avoid/open Alt C: Avoid/open Alt D: Avoid/open  
 Recommendation for Retention or Disposal: Alt A: Dispose Alt B: Dispose Alt C: Dispose Alt D: Dispose  
 Impact on access if parcel is disposed: None (no recreational value)

Produced by the Rio Puerco Field Office for the Resource Management Plan Revision. No warranty is made by the Bureau of Land Management as to the accuracy, reliability, or completeness of these data for individual use or aggregate use with other data, or for purposes not intended by BLM. Spatial information may not meet National Map Accuracy Standards.

BLM
  Tribal
  Private
  State

Q. Public Lands Identified as Potentially Suitable for Disposal or Further Study

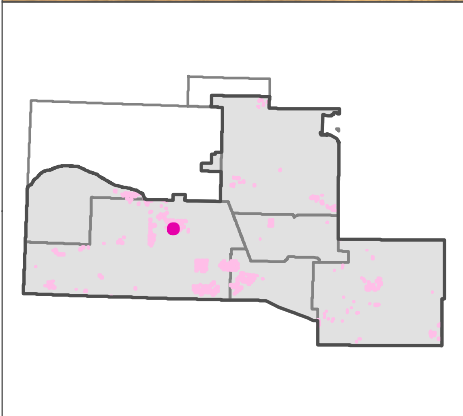
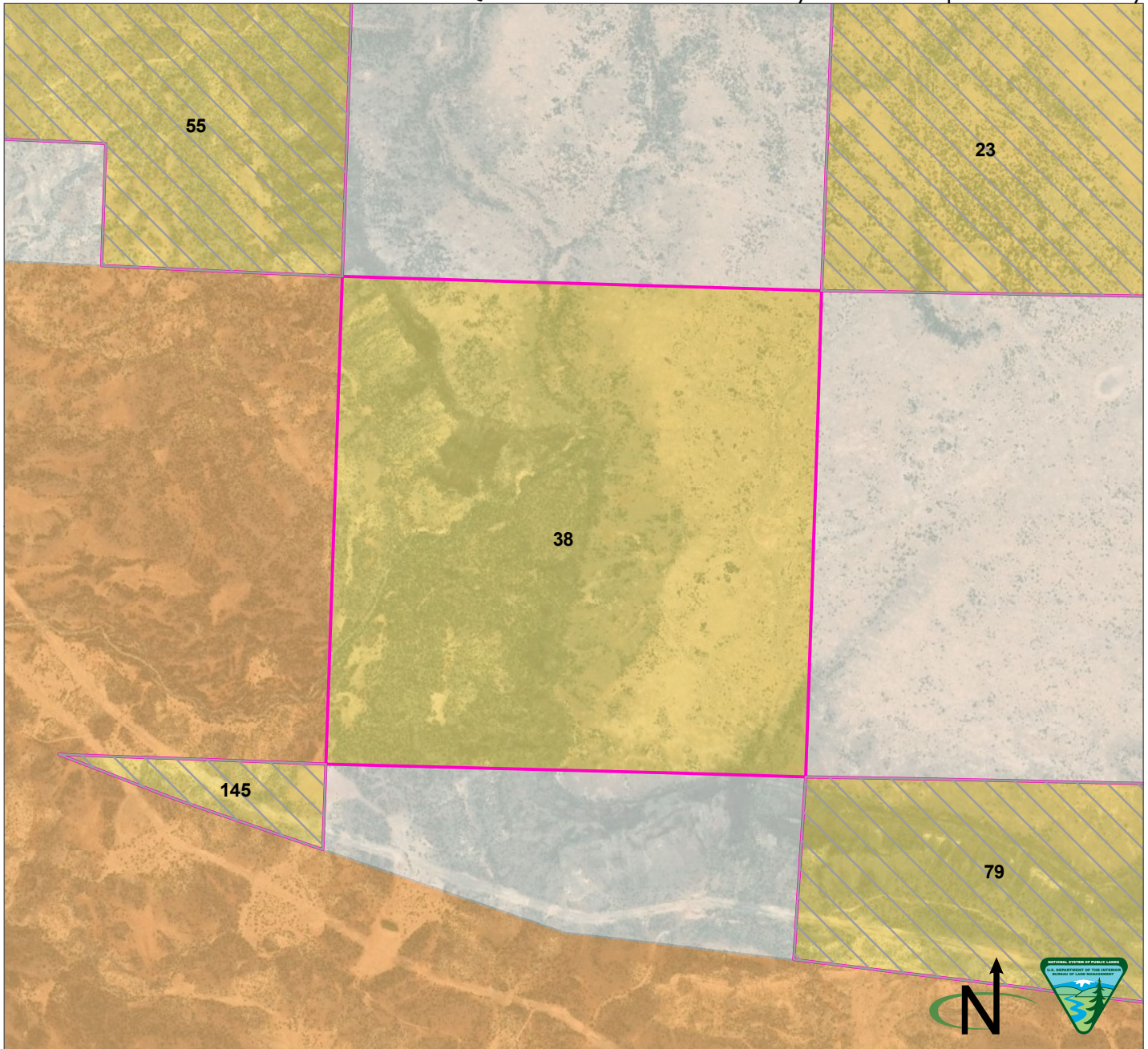


Parcel Number: 37 ☐ Adjacent parcel, not analyzed in this map  
 Cibola County, New Mexico  
 Legal Description: NM23 T11N R09W, sec 26  
 Acres: 630.299801  
 Current Public Access: No  
 Recreation Use: No  
 Available for ROWs: Alt A: Open Alt B: Exclude/avoid Alt C: Exclude/avoid Alt D: Exclude/avoid  
 Recommendation for Retention or Disposal: Alt A: Dispose Alt B: Dispose Alt C: Dispose Alt D: Dispose  
 Impact on access if parcel is disposed: None (there is no current public access)

Produced by the Rio Puerco Field Office for the Resource Management Plan Revision. No warranty is made by the Bureau of Land Management as to the accuracy, reliability, or completeness of these data for individual use or aggregate use with other data, or for purposes not intended by BLM. Spatial information may not meet National Map Accuracy Standards.

BLM
  Forest Service
  Tribal
  Private
  State

Q. Public Lands Identified as Potentially Suitable for Disposal or Further Study

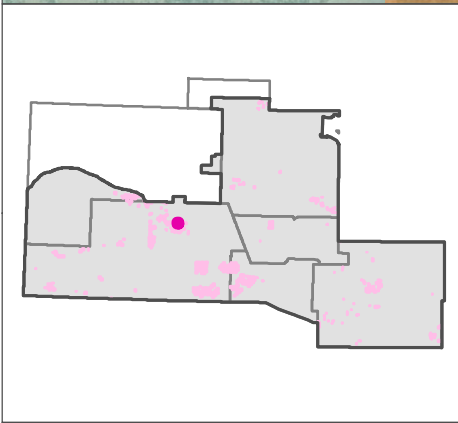
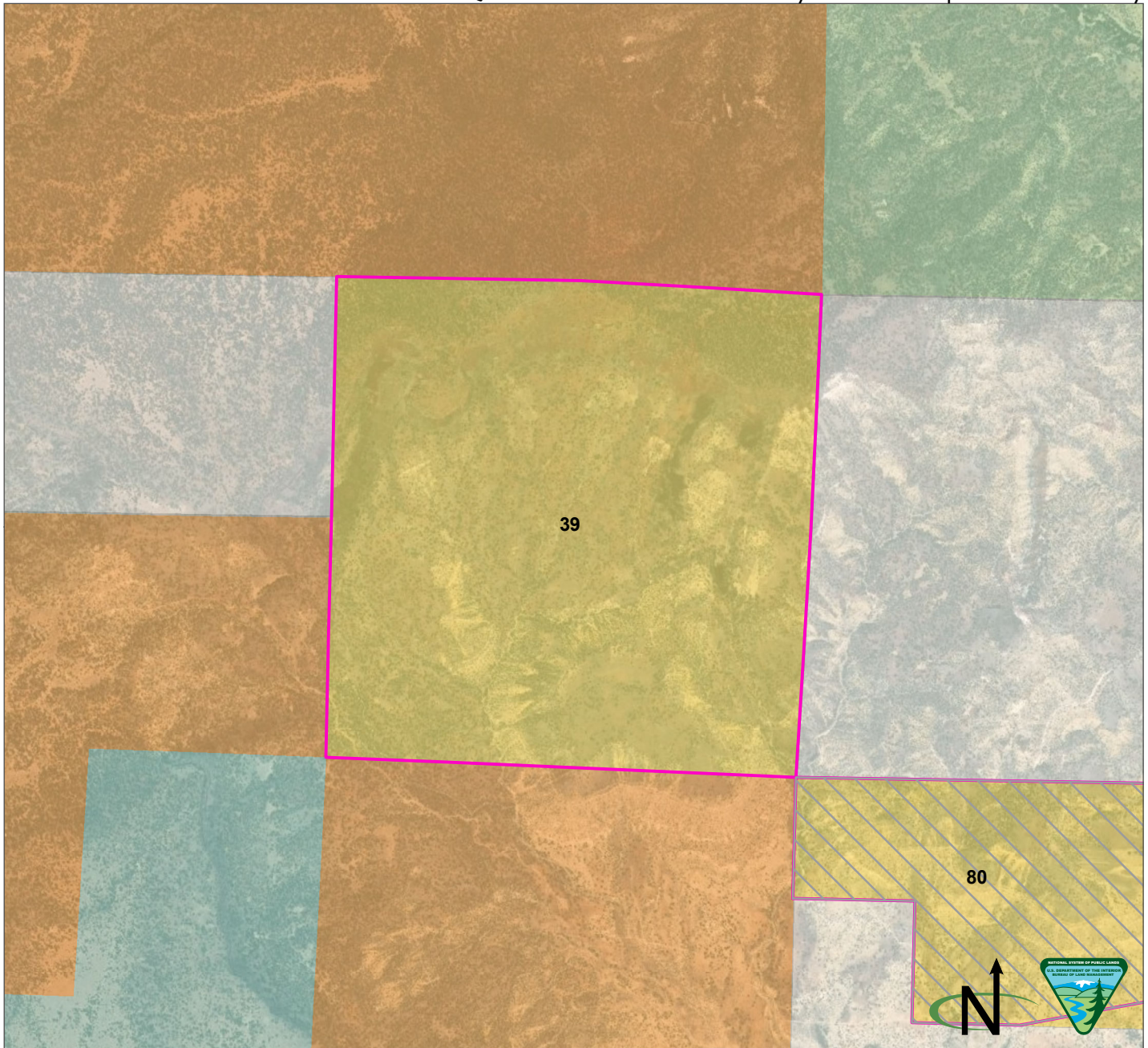


Parcel Number: 38 ☐ Adjacent parcel, not analyzed in this map  
 Cibola County, New Mexico  
 Legal Description: NM23 T10N R08W, sec 18  
 Acres: 629.425186  
 Current Public Access: No  
 Recreation Use: No  
 Available for ROWs: Alt A: Open Alt B: Open Alt C: Open Alt D: Open  
 Recommendation for Retention or Disposal: Alt A: Dispose Alt B: Dispose Alt C: Dispose Alt D: Dispose  
 Impact on access if parcel is disposed: None (there is no current public access)

Produced by the Rio Puerco Field Office for the Resource Management Plan Revision. No warranty is made by the Bureau of Land Management as to the accuracy, reliability, or completeness of these data for individual use or aggregate use with other data, or for purposes not intended by BLM. Spatial information may not meet National Map Accuracy Standards.

BLM Tribal Private

Q. Public Lands Identified as Potentially Suitable for Disposal or Further Study

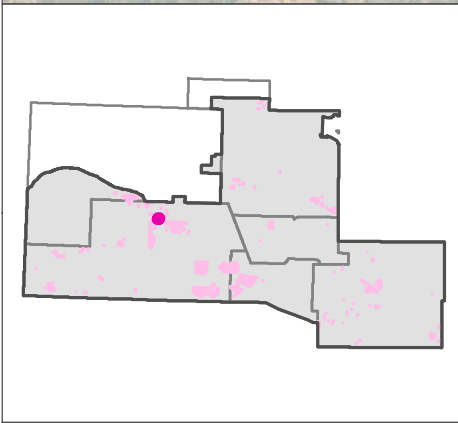
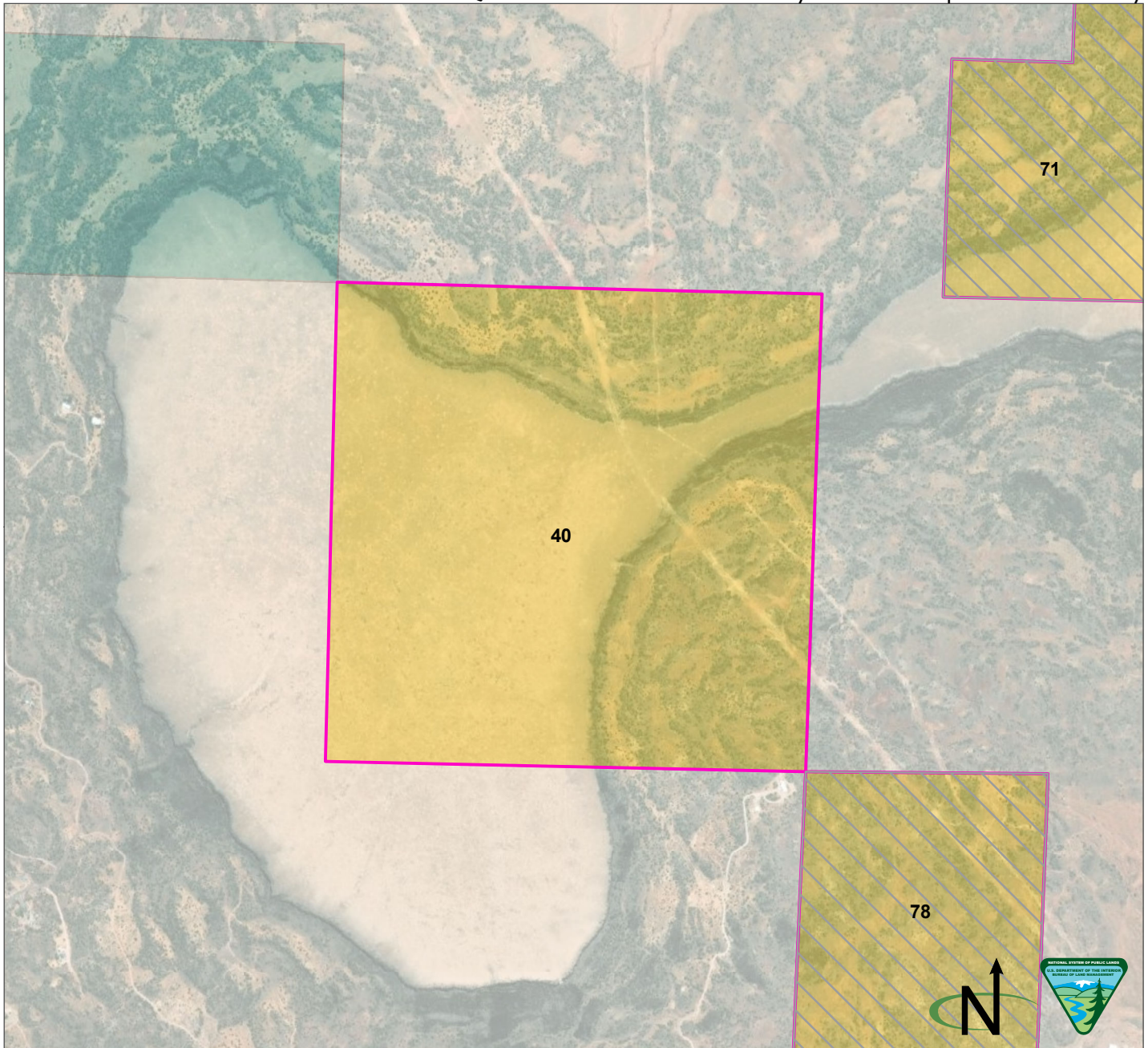


Parcel Number: 39 ☐ Adjacent parcel, not analyzed in this map  
 Cibola County, New Mexico  
 Legal Description: NM23 T11N R08W, sec 28  
 Acres: 624.248812  
 Current Public Access: No  
 Recreation Use: No  
 Available for ROWs: Alt A: Open Alt B: Exclude/avoid Alt C: Exclude/avoid Alt D: Exclude/avoid  
 Recommendation for Retention or Disposal: Alt A: Dispose Alt B: Dispose Alt C: Dispose Alt D: Dispose  
 Impact on access if parcel is disposed: None (there is no current public access)

Produced by the Rio Puerco Field Office for the Resource Management Plan Revision. No warranty is made by the Bureau of Land Management as to the accuracy, reliability, or completeness of these data for individual use or aggregate use with other data, or for purposes not intended by BLM. Spatial information may not meet National Map Accuracy Standards.

BLM
  Forest Service
  Tribal
  Private
  State

Q. Public Lands Identified as Potentially Suitable for Disposal or Further Study

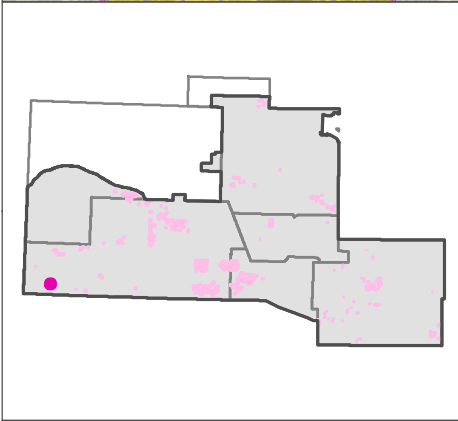
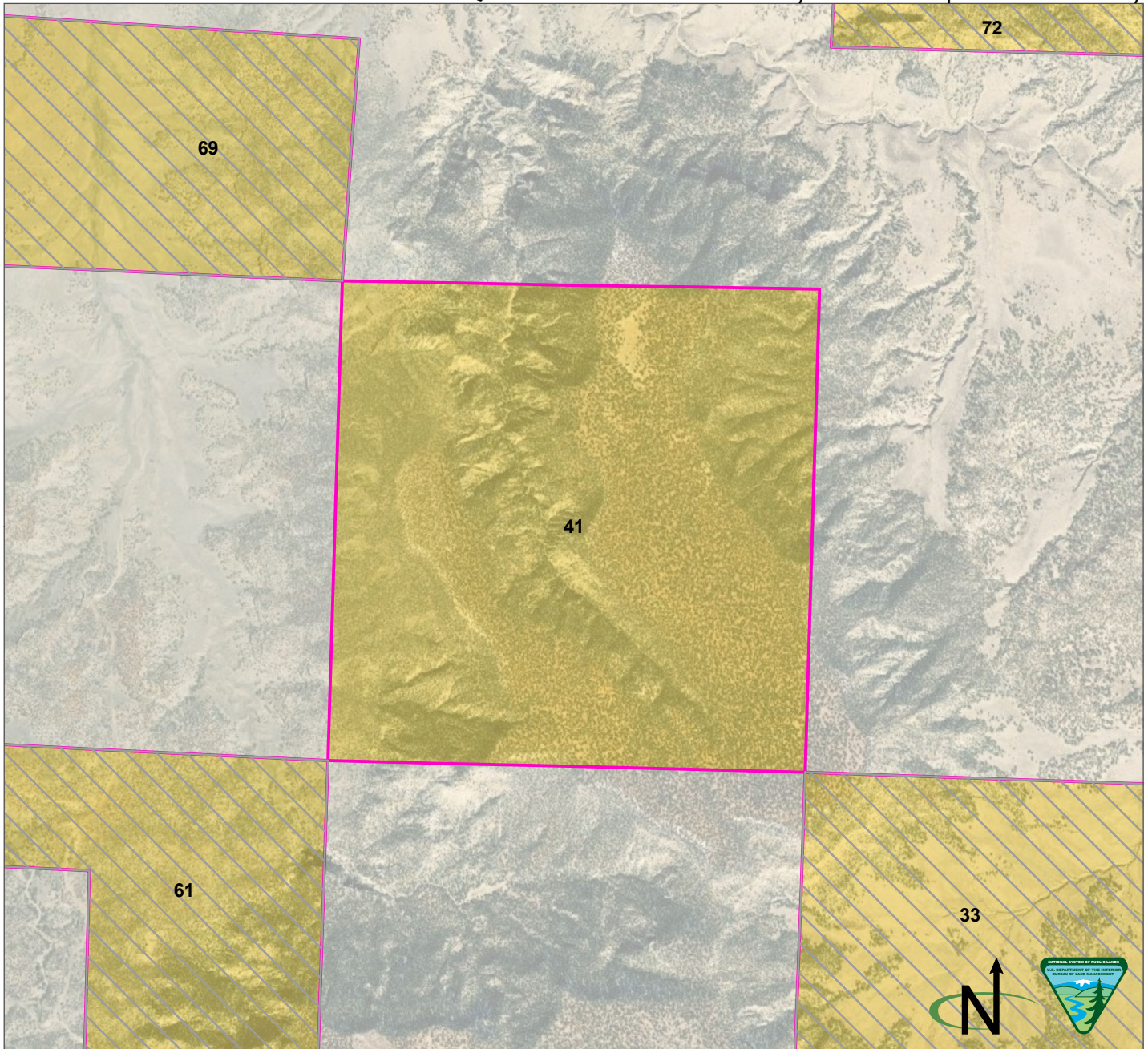


Parcel Number: 40   Adjacent parcel, not analyzed in this map  
 Cibola County, New Mexico  
 Legal Description: NM23 T11N R10W, sec 14  
 Acres: 621.539576  
 Current Public Access: No  
 Recreation Use: No  
 Available for ROWs: Alt A: Open Alt B: Open Alt C: Open Alt D: Open  
 Recommendation for Retention or Disposal: Alt A: Dispose Alt B: Dispose Alt C: Dispose Alt D: Dispose  
 Impact on access if parcel is disposed: None (there is no current public access)

Produced by the Rio Puerco Field Office for the Resource Management Plan Revision. No warranty is made by the Bureau of Land Management as to the accuracy, reliability, or completeness of these data for individual use or aggregate use with other data, or for purposes not intended by BLM. Spatial information may not meet National Map Accuracy Standards.

BLM
  Private
  State

Q. Public Lands Identified as Potentially Suitable for Disposal or Further Study

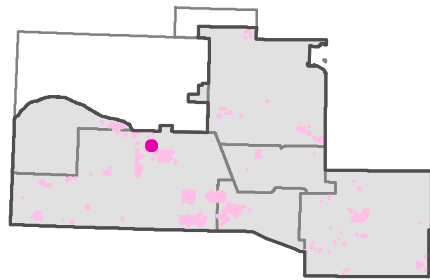
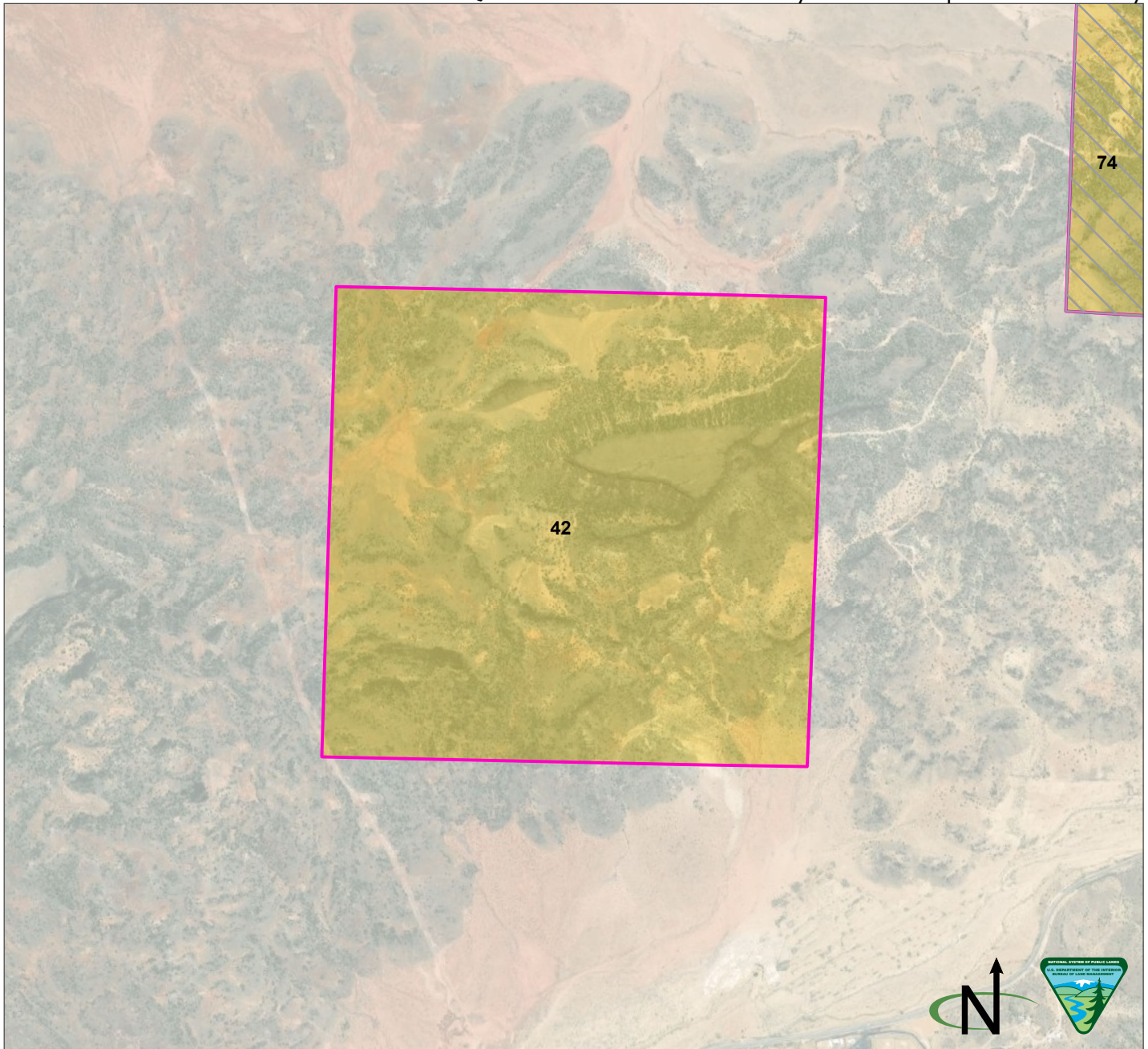


Parcel Number: 41 ☐ Adjacent parcel, not analyzed in this map  
 Cibola County, New Mexico  
 Legal Description: NM23 T05N R19W, sec 14  
 Acres: 618.196155  
 Current Public Access: No  
 Recreation Use: No  
 Available for ROWs: Alt A: Open Alt B: Exclude/avoid Alt C: Exclude/avoid Alt D: Exclude/avoid  
 Recommendation for Retention or Disposal: Alt A: Dispose Alt B: Dispose Alt C: Dispose Alt D: Dispose  
 Impact on access if parcel is disposed: None (there is no current public access)

Produced by the Rio Puerco Field Office for the Resource Management Plan Revision. No warranty is made by the Bureau of Land Management as to the accuracy, reliability, or completeness of these data for individual use or aggregate use with other data, or for purposes not intended by BLM. Spatial information may not meet National Map Accuracy Standards.

■ BLM □ Private

Q. Public Lands Identified as Potentially Suitable for Disposal or Further Study



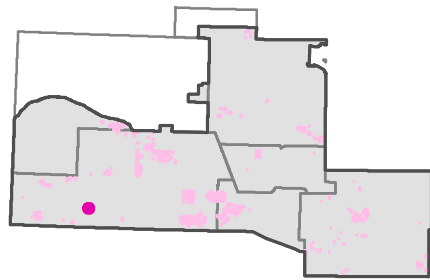
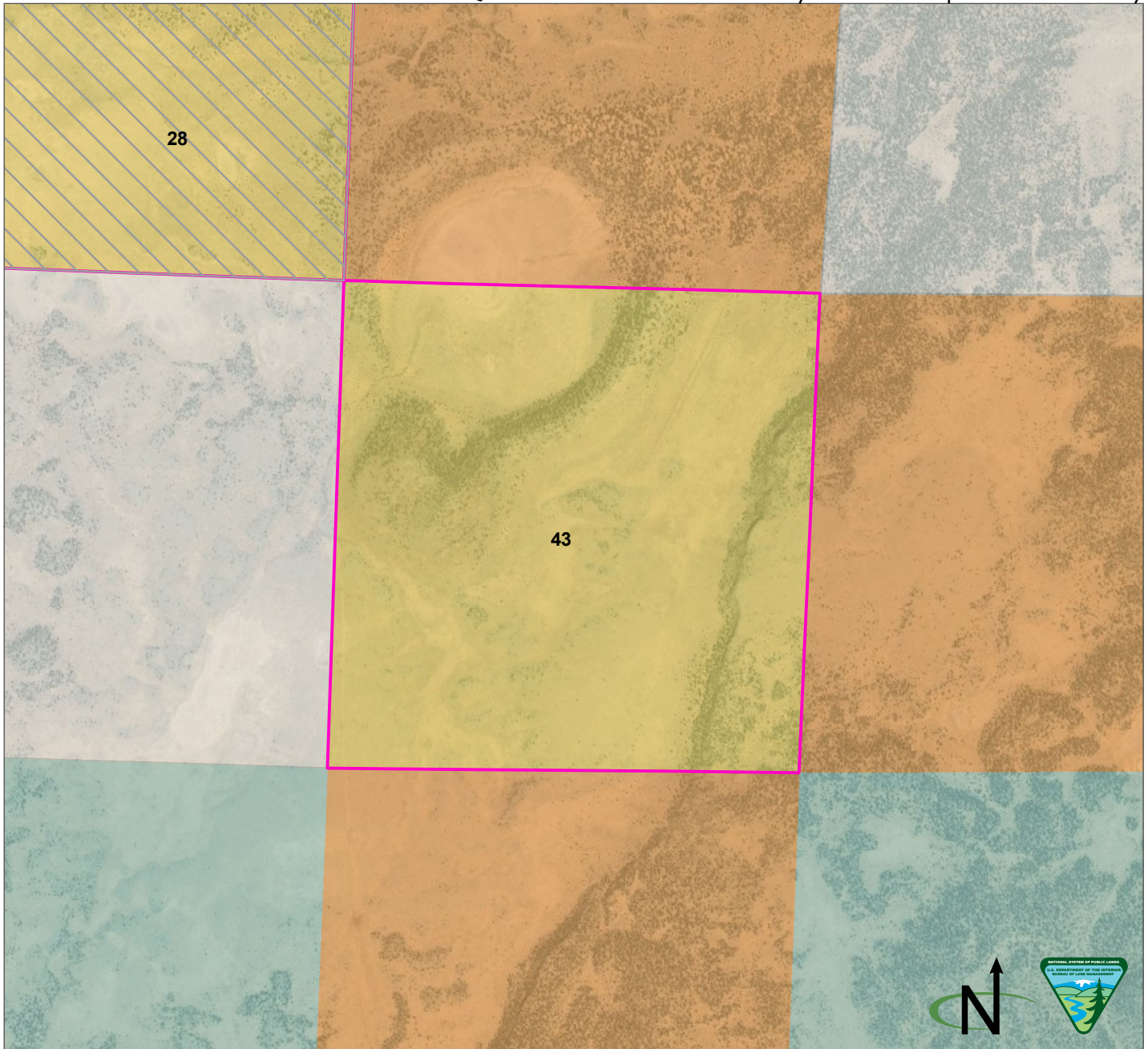
Parcel Number: 42 ☐ Adjacent parcel, not analyzed in this map  
 Cibola County, New Mexico  
 Legal Description: NM23 T11N R09W, sec 8  
 Acres: 617.565315  
 Current Public Access: No  
 Recreation Use: No  
 Available for ROWs: Alt A: Open Alt B: Exclude/open Alt C: Exclude/avoid/open Alt D: Exclude/avoid/open  
 Recommendation for Retention or Disposal: Alt A: Dispose Alt B: Dispose Alt C: Dispose Alt D: Dispose  
 Impact on access if parcel is disposed: None (there is no current public access)

Produced by the Rio Puerco Field Office for the Resource Management Plan Revision. No warranty is made by the Bureau of Land Management as to the accuracy, reliability, or completeness of these data for individual use or aggregate use with other data, or for purposes not intended by BLM. Spatial information may not meet National Map Accuracy Standards.

BLM  Private



Q. Public Lands Identified as Potentially Suitable for Disposal or Further Study

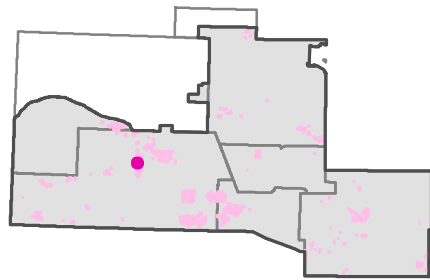
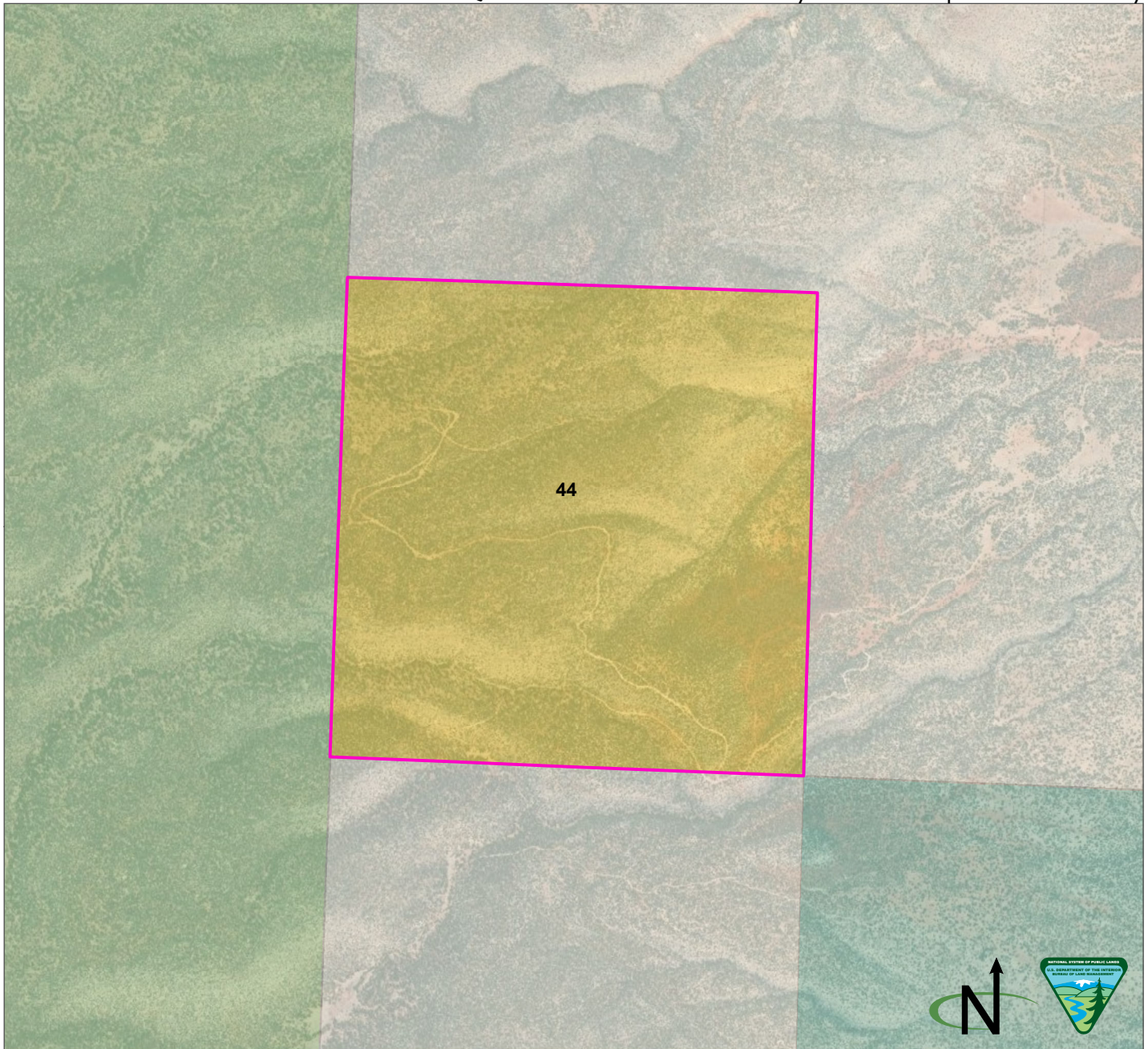


Parcel Number: 43 ☐ Adjacent parcel, not analyzed in this map  
 Cibola County, New Mexico  
 Legal Description: NM23 T06N R14W, sec 30  
 Acres: 617.315459  
 Current Public Access: No  
 Recreation Use: No  
 Available for ROWs: Alt A: Open Alt B: Exclude Alt C: Exclude/avoid Alt D: Exclude/avoid  
 Recommendation for Retention or Disposal: Alt A: Dispose Alt B: Dispose Alt C: Dispose Alt D: Dispose  
 Impact on access if parcel is disposed: None (there is no current public access)

Produced by the Rio Puerco Field Office for the Resource Management Plan Revision. No warranty is made by the Bureau of Land Management as to the accuracy, reliability, or completeness of these data for individual use or aggregate use with other data, or for purposes not intended by BLM. Spatial information may not meet National Map Accuracy Standards.

BLM
  Tribal
  Private
  State

Q. Public Lands Identified as Potentially Suitable for Disposal or Further Study

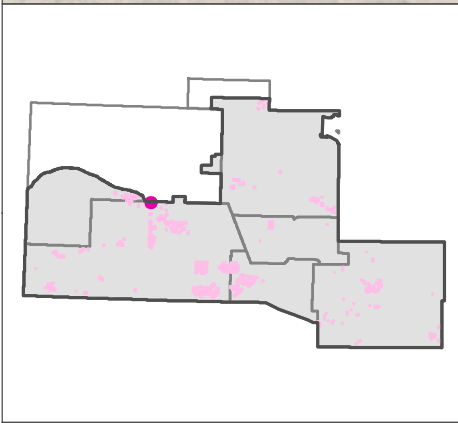
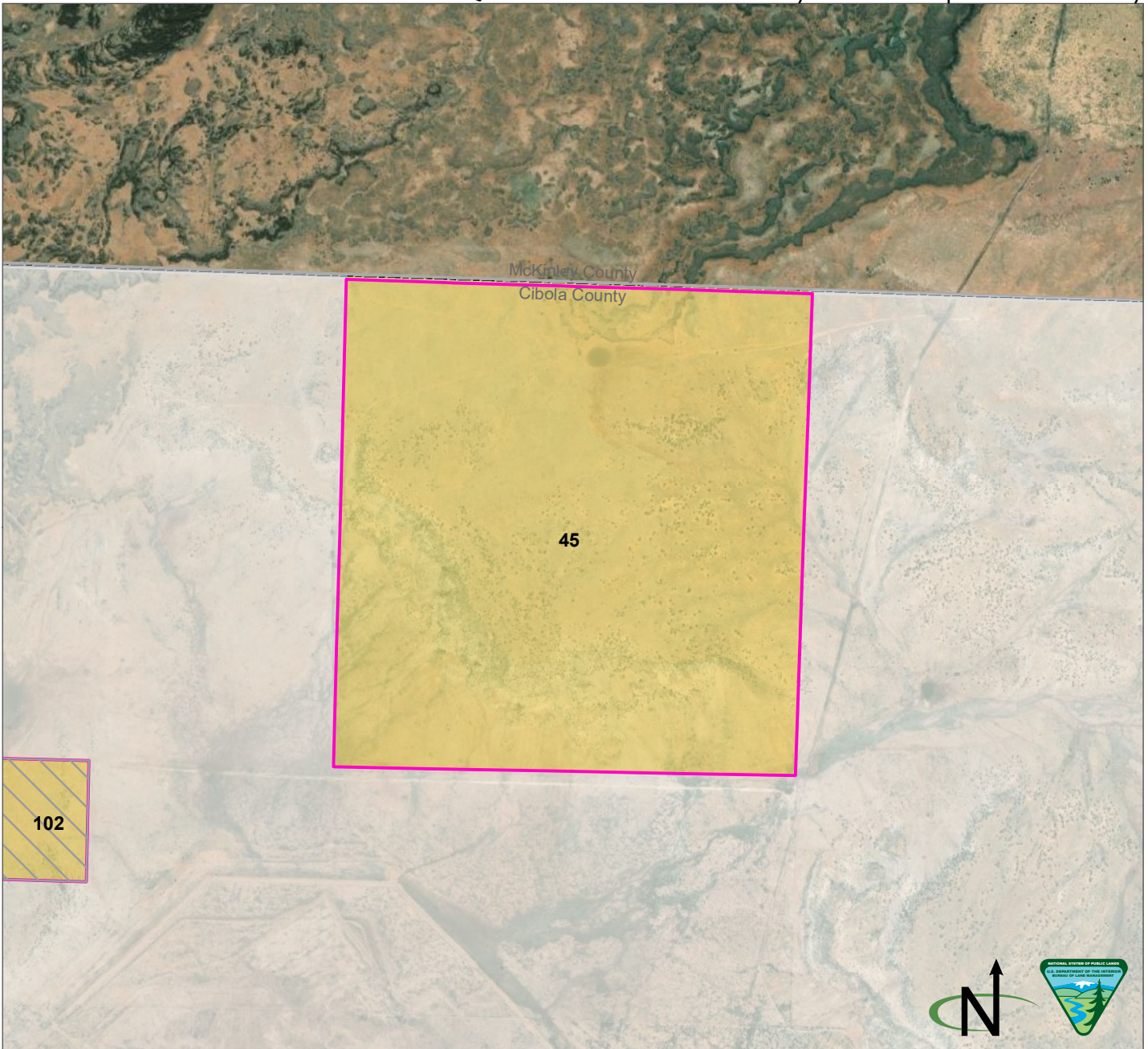


Parcel Number: 44  Adjacent parcel, not analyzed in this map  
 Cibola County, New Mexico  
 Legal Description: NM23 T10N R10W, sec 30  
 Acres: 612.458495  
 Current Public Access: No  
 Recreation Use: No  
 Available for ROWs: Alt A: Open Alt B: Exclude Alt C: Exclude/avoid Alt D: Exclude/avoid  
 Recommendation for Retention or Disposal: Alt A: Dispose Alt B: Dispose Alt C: Dispose Alt D: Dispose  
 Impact on access if parcel is disposed: None (there is no current public access)

Produced by the Rio Puerco Field Office for the Resource Management Plan Revision. No warranty is made by the Bureau of Land Management as to the accuracy, reliability, or completeness of these data for individual use or aggregate use with other data, or for purposes not intended by BLM. Spatial information may not meet National Map Accuracy Standards.

BLM  Forest Service  Private  State

Q. Public Lands Identified as Potentially Suitable for Disposal or Further Study

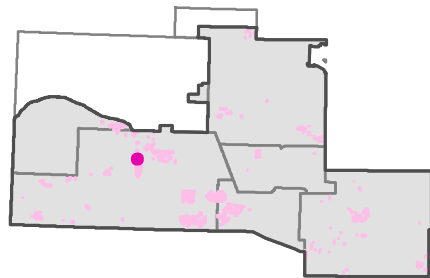
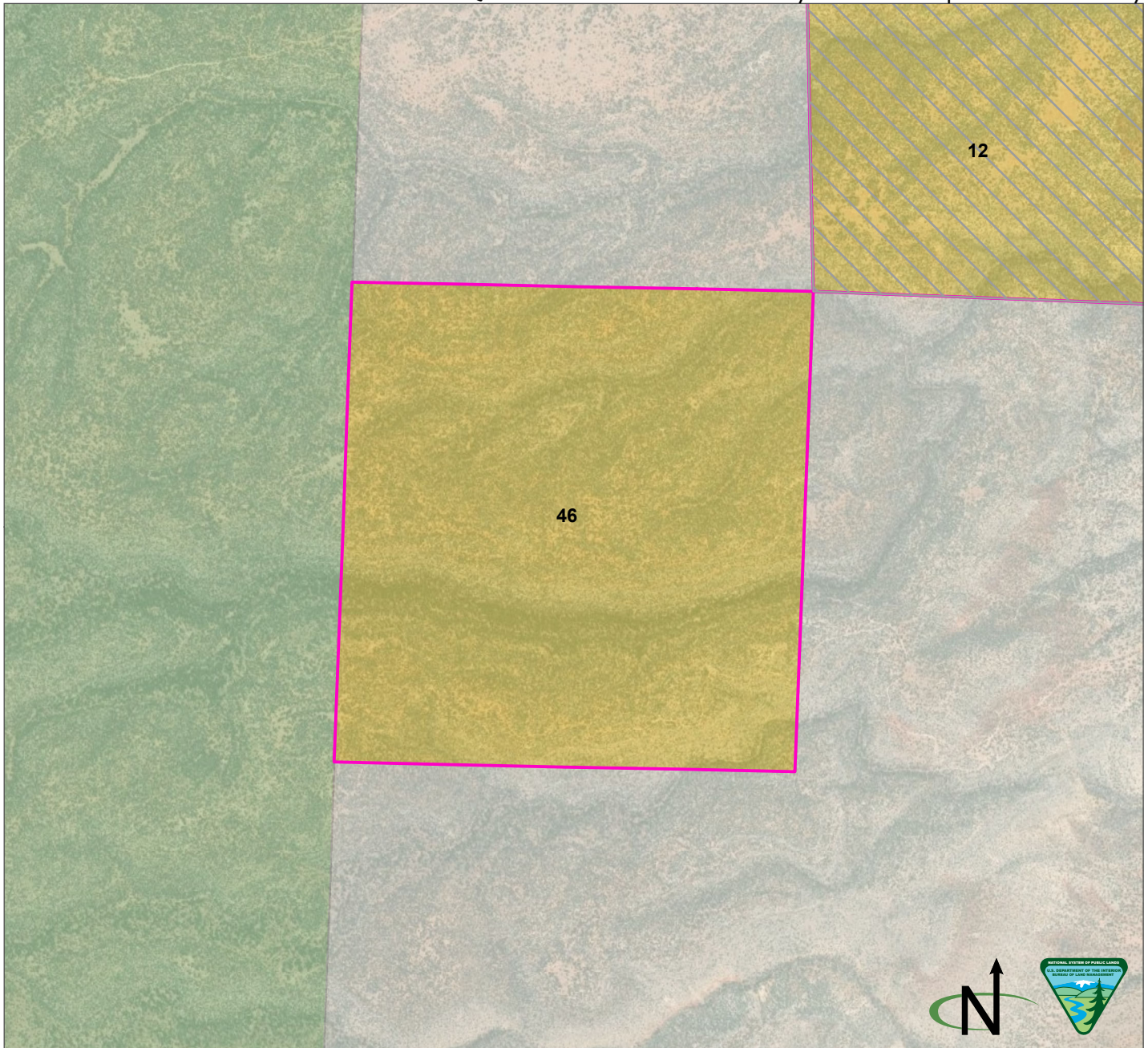


Parcel Number: 45  Adjacent parcel, not analyzed in this map  
 Cibola County, New Mexico  
 Legal Description: NM23 T12N R10W, sec 6  
 Acres: 604.037722  
 Current Public Access: No  
 Recreation Use: No  
 Available for ROWs: Alt A: Open Alt B: Exclude/open Alt C: Avoid/open Alt D: Avoid/open  
 Recommendation for Retention or Disposal: Alt A: Dispose Alt B: Dispose Alt C: Dispose Alt D: Dispose  
 Impact on access if parcel is disposed: None (there is no current public access)

Produced by the Rio Puerco Field Office for the Resource Management Plan Revision. No warranty is made by the Bureau of Land Management as to the accuracy, reliability, or completeness of these data for individual use or aggregate use with other data, or for purposes not intended by BLM. Spatial information may not meet National Map Accuracy Standards.

BLM  Private

Q. Public Lands Identified as Potentially Suitable for Disposal or Further Study

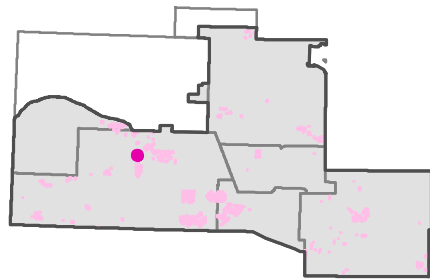
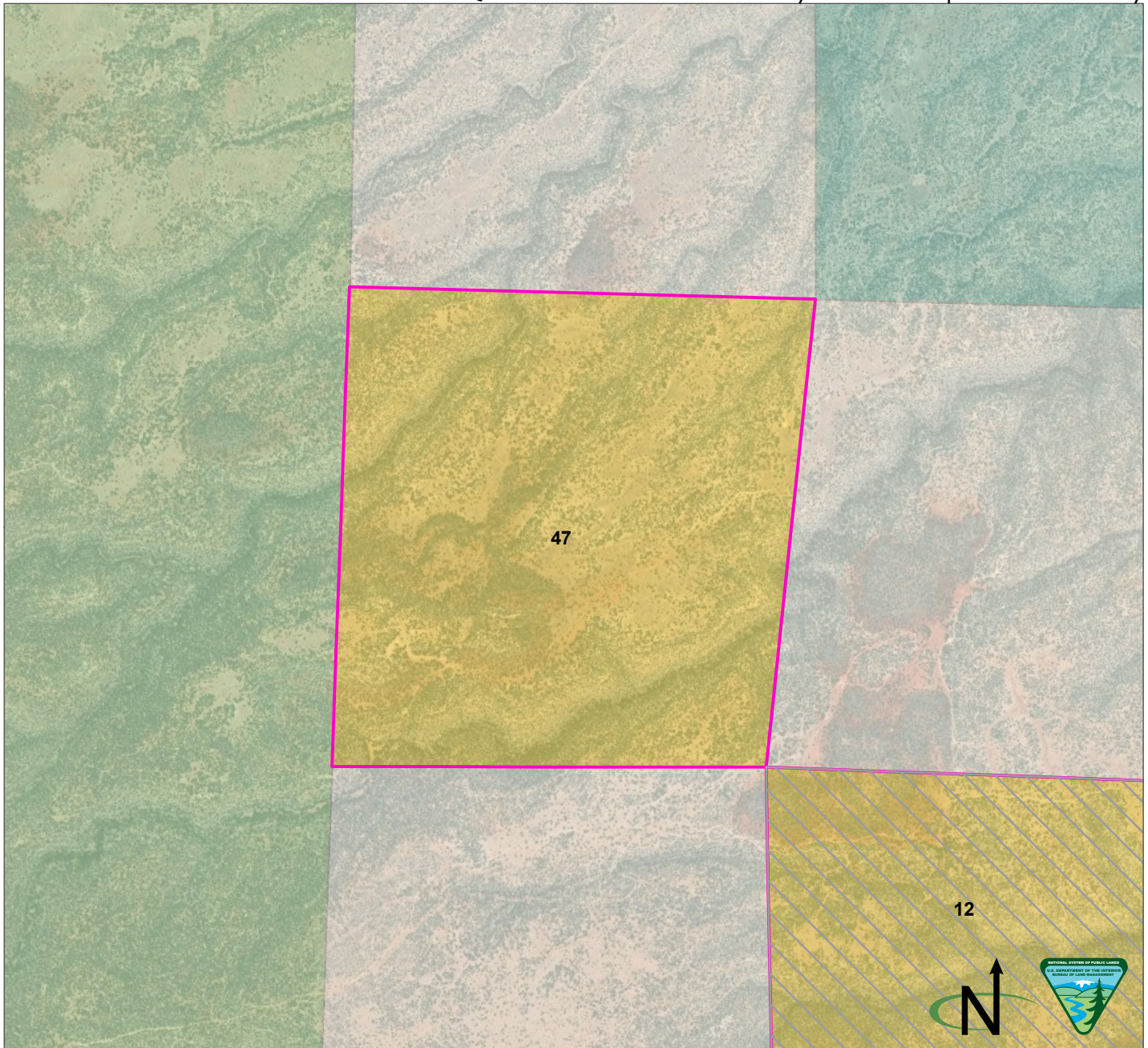


Parcel Number: 46  Adjacent parcel, not analyzed in this map  
 Cibola County, New Mexico  
 Legal Description: NM23 T10N R10W, sec 18  
 Acres: 595.991347  
 Current Public Access: Yes - public road  
 Recreation Use: No  
 Available for ROWs: Alt A: Open Alt B: Exclude Alt C: Exclude/avoid Alt D: Exclude/avoid  
 Recommendation for Retention or Disposal: Alt A: Dispose Alt B: Dispose Alt C: Dispose Alt D: Dispose  
 Impact on access if parcel is disposed: None (no recreational value)

Produced by the Rio Puerco Field Office for the Resource Management Plan Revision. No warranty is made by the Bureau of Land Management as to the accuracy, reliability, or completeness of these data for individual use or aggregate use with other data, or for purposes not intended by BLM. Spatial information may not meet National Map Accuracy Standards.

BLM  Forest Service  Private

Q. Public Lands Identified as Potentially Suitable for Disposal or Further Study

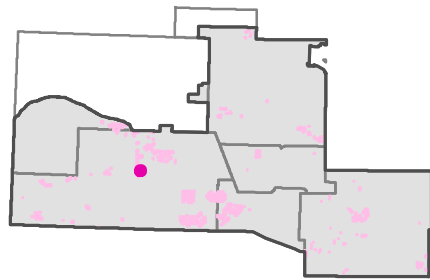
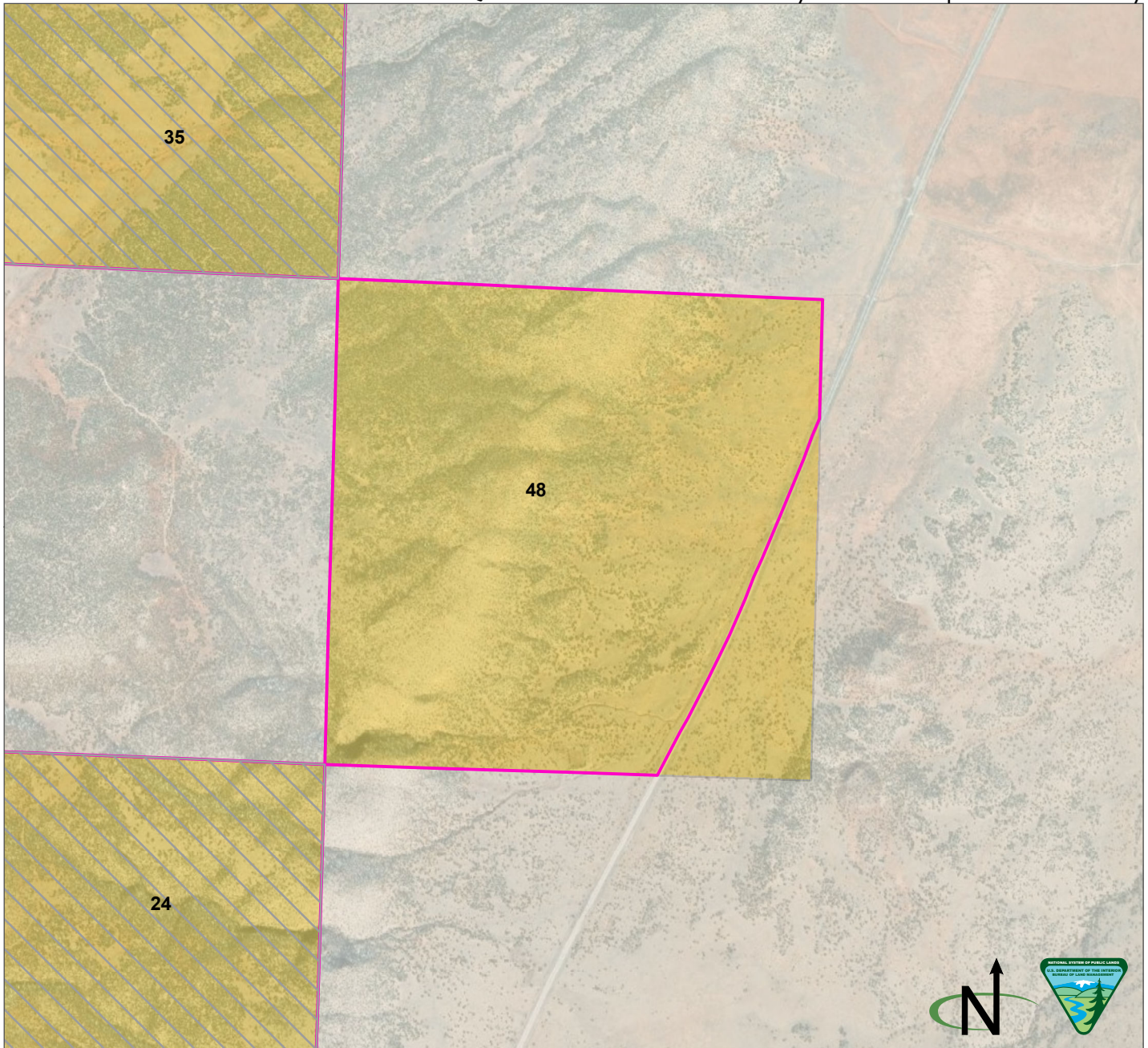


Parcel Number: 47 ☐ Adjacent parcel, not analyzed in this map  
 Cibola County, New Mexico  
 Legal Description: NM23 T10N R10W, sec 6  
 Acres: 574.602305  
 Current Public Access: No  
 Recreation Use: No  
 Available for ROWs: Alt A: Open Alt B: Exclude Alt C: Exclude/avoid Alt D: Exclude/avoid  
 Recommendation for Retention or Disposal: Alt A: Dispose Alt B: Dispose Alt C: Dispose Alt D: Dispose  
 Impact on access if parcel is disposed: None (there is no current public access)

Produced by the Rio Puerco Field Office for the Resource Management Plan Revision. No warranty is made by the Bureau of Land Management as to the accuracy, reliability, or completeness of these data for individual use or aggregate use with other data, or for purposes not intended by BLM. Spatial information may not meet National Map Accuracy Standards.

BLM
  Forest Service
  Private
  State

Q. Public Lands Identified as Potentially Suitable for Disposal or Further Study

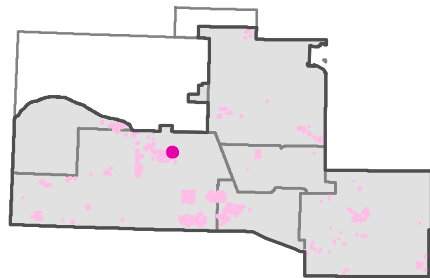
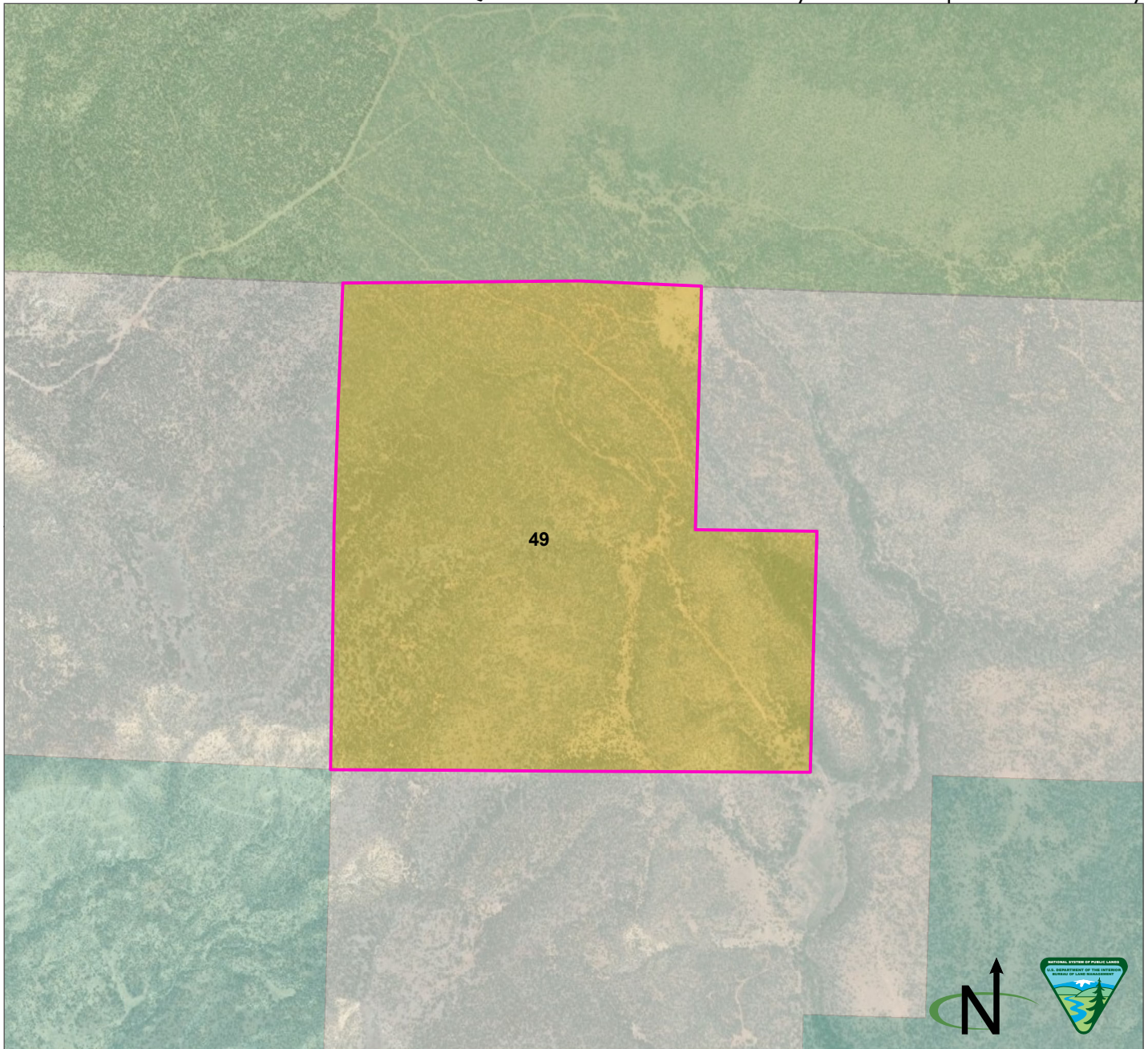


Parcel Number: 48   Adjacent parcel, not analyzed in this map  
 Cibola County, New Mexico  
 Legal Description: NM23 T09N R10W, sec 16 W1/2, NENE, NWNE, SWNE, NWSE, portions of SENE, NESE, SESE, and SWSE  
 Acres: 561.393175  
 Current Public Access: Yes - public road  
 Recreation Use: No  
 Available for ROWs: Alt A: Exclude/open Alt B: Exclude Alt C: Avoid Alt D: Avoid  
 Recommendation for Retention or Disposal: Alt A: Dispose Alt B: Dispose Alt C: Dispose Alt D: Dispose  
 Impact on access if parcel is disposed: None (no recreational value)

Produced by the Rio Puerco Field Office for the Resource Management Plan Revision. No warranty is made by the Bureau of Land Management as to the accuracy, reliability, or completeness of these data for individual use or aggregate use with other data, or for purposes not intended by BLM. Spatial information may not meet National Map Accuracy Standards.

BLM  Private

Q. Public Lands Identified as Potentially Suitable for Disposal or Further Study

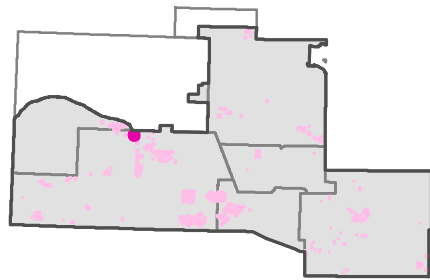
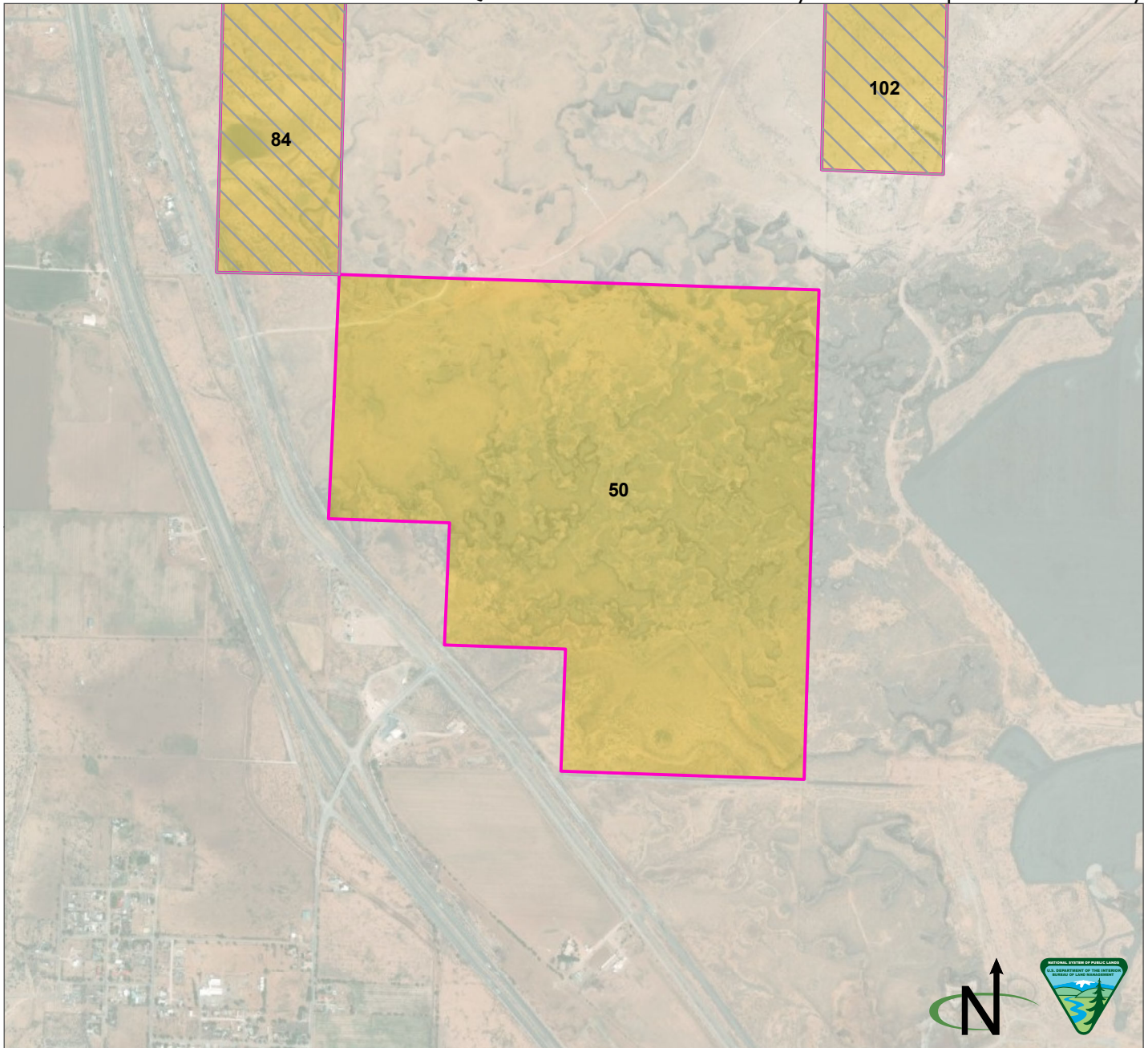


Parcel Number: 49 ☐ Adjacent parcel, not analyzed in this map  
 Cibola County, New Mexico  
 Legal Description: NM23 T11N R07W, sec 30 S1/2, NW, NWNE, SWNE  
 Acres: 551.918647  
 Current Public Access: Yes - public road  
 Recreation Use: No  
 Available for ROWs: Alt A: Open Alt B: Exclude/avoid Alt C: Exclude/avoid Alt D: Exclude/avoid  
 Recommendation for Retention or Disposal: Alt A: Dispose Alt B: Dispose Alt C: Dispose Alt D: Dispose  
 Impact on access if parcel is disposed: None (no recreational value)

Produced by the Rio Puerco Field Office for the Resource Management Plan Revision. No warranty is made by the Bureau of Land Management as to the accuracy, reliability, or completeness of these data for individual use or aggregate use with other data, or for purposes not intended by BLM. Spatial information may not meet National Map Accuracy Standards.

BLM
  Forest Service
  Private
  State

Q. Public Lands Identified as Potentially Suitable for Disposal or Further Study



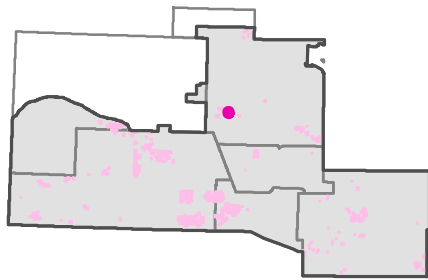
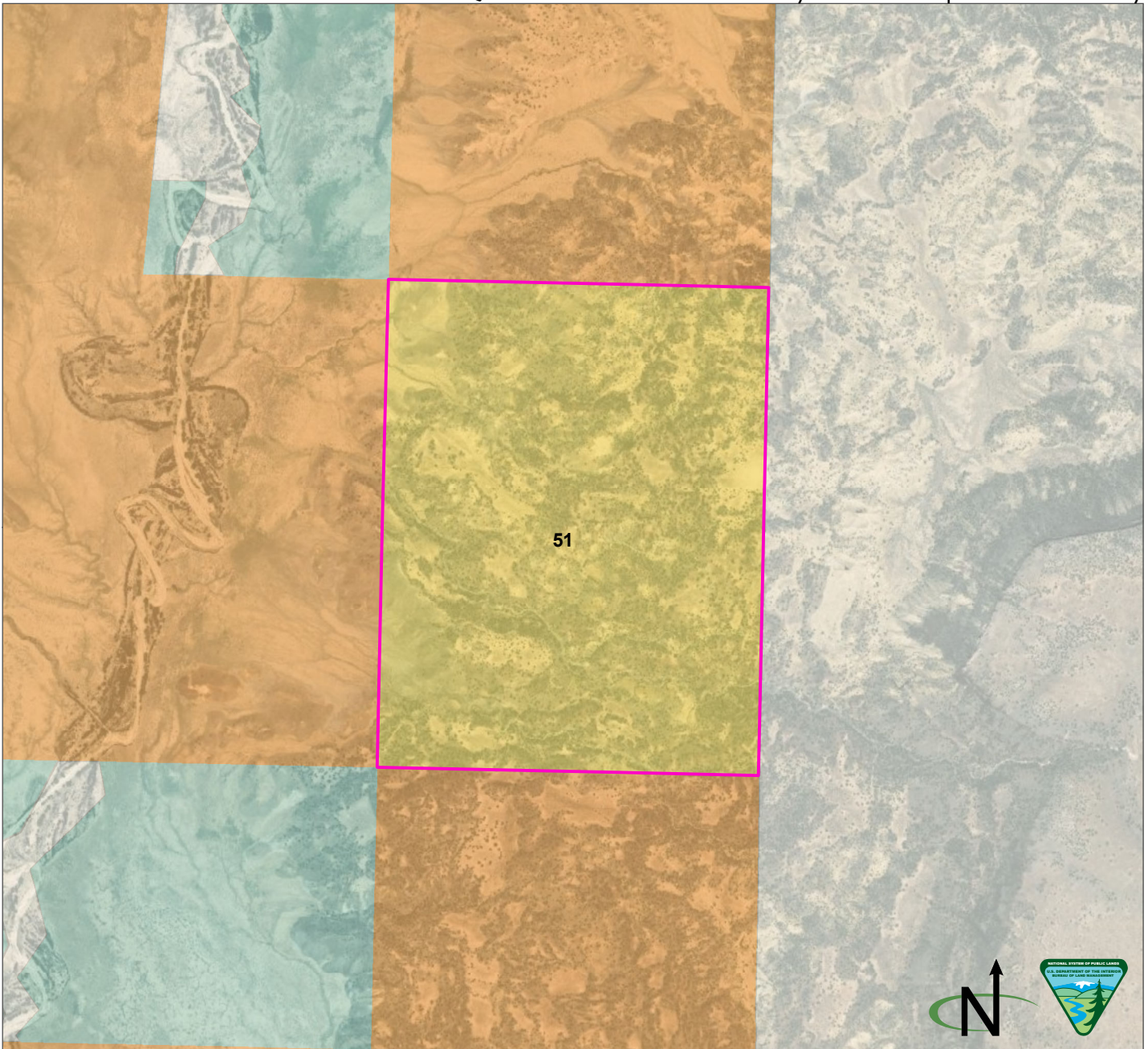
Parcel Number: 50 ☐ Adjacent parcel, not analyzed in this map  
 Cibola County, New Mexico  
 Legal Description: NM23 T12N R11W, sec 13 E1/2, NW, NESW  
 Acres: 516.310318  
 Current Public Access: Yes - public road  
 Recreation Use: No  
 Available for ROWs: Alt A: Open Alt B: Open Alt C: Open Alt D: Open  
 Recommendation for Retention or Disposal: Alt A: Dispose Alt B: Dispose Alt C: Dispose Alt D: Dispose  
 Impact on access if parcel is disposed: None (no recreational value)

Produced by the Rio Puerco Field Office for the Resource Management Plan Revision. No warranty is made by the Bureau of Land Management as to the accuracy, reliability, or completeness of these data for individual use or aggregate use with other data, or for purposes not intended by BLM. Spatial information may not meet National Map Accuracy Standards.

BLM  Private



Q. Public Lands Identified as Potentially Suitable for Disposal or Further Study

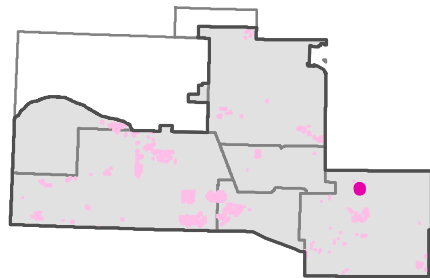
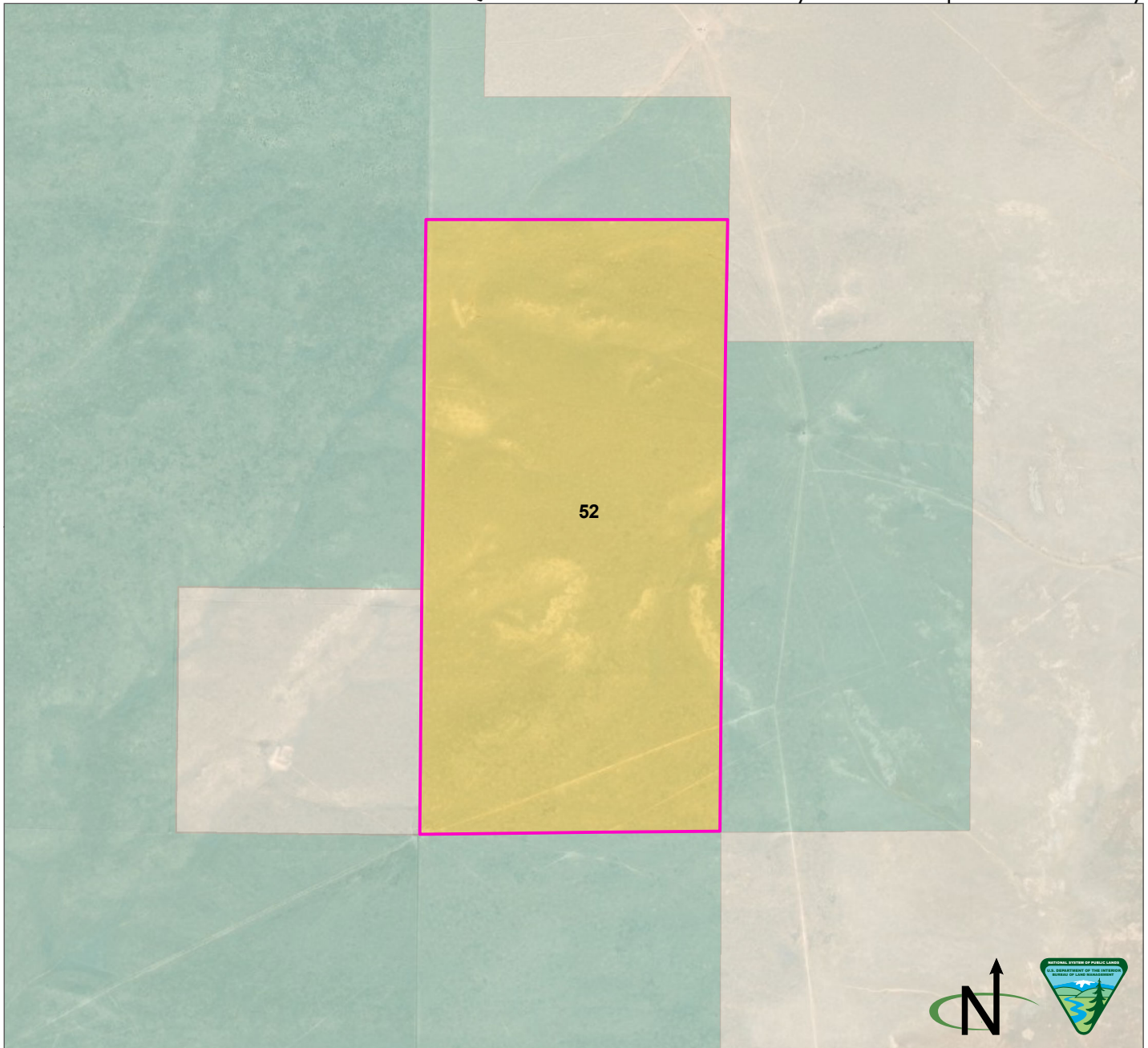


Parcel Number: 51  Adjacent parcel, not analyzed in this map  
 Sandoval County, New Mexico  
 Legal Description: NM23 T14N R03W, sec 12  
 Acres: 499.767727  
 Current Public Access: No  
 Recreation Use: No  
 Available for ROWs: Alt A: Open Alt B: Exclude Alt C: Exclude/avoid Alt D: Exclude/avoid  
 Recommendation for Retention or Disposal: Alt A: Dispose Alt B: Dispose Alt C: Dispose Alt D: Dispose  
 Impact on access if parcel is disposed: None (there is no current public access)

Produced by the Rio Puerco Field Office for the Resource Management Plan Revision. No warranty is made by the Bureau of Land Management as to the accuracy, reliability, or completeness of these data for individual use or aggregate use with other data, or for purposes not intended by BLM. Spatial information may not meet National Map Accuracy Standards.

BLM 
  Tribal 
  Private 
  State

Q. Public Lands Identified as Potentially Suitable for Disposal or Further Study

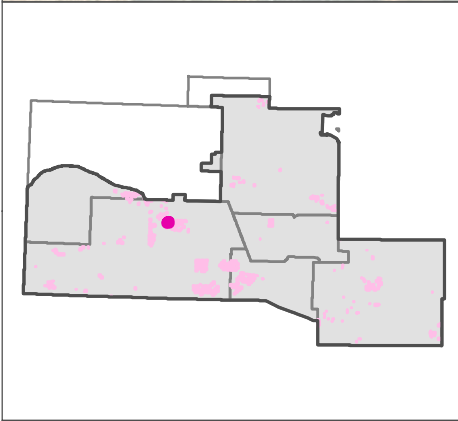
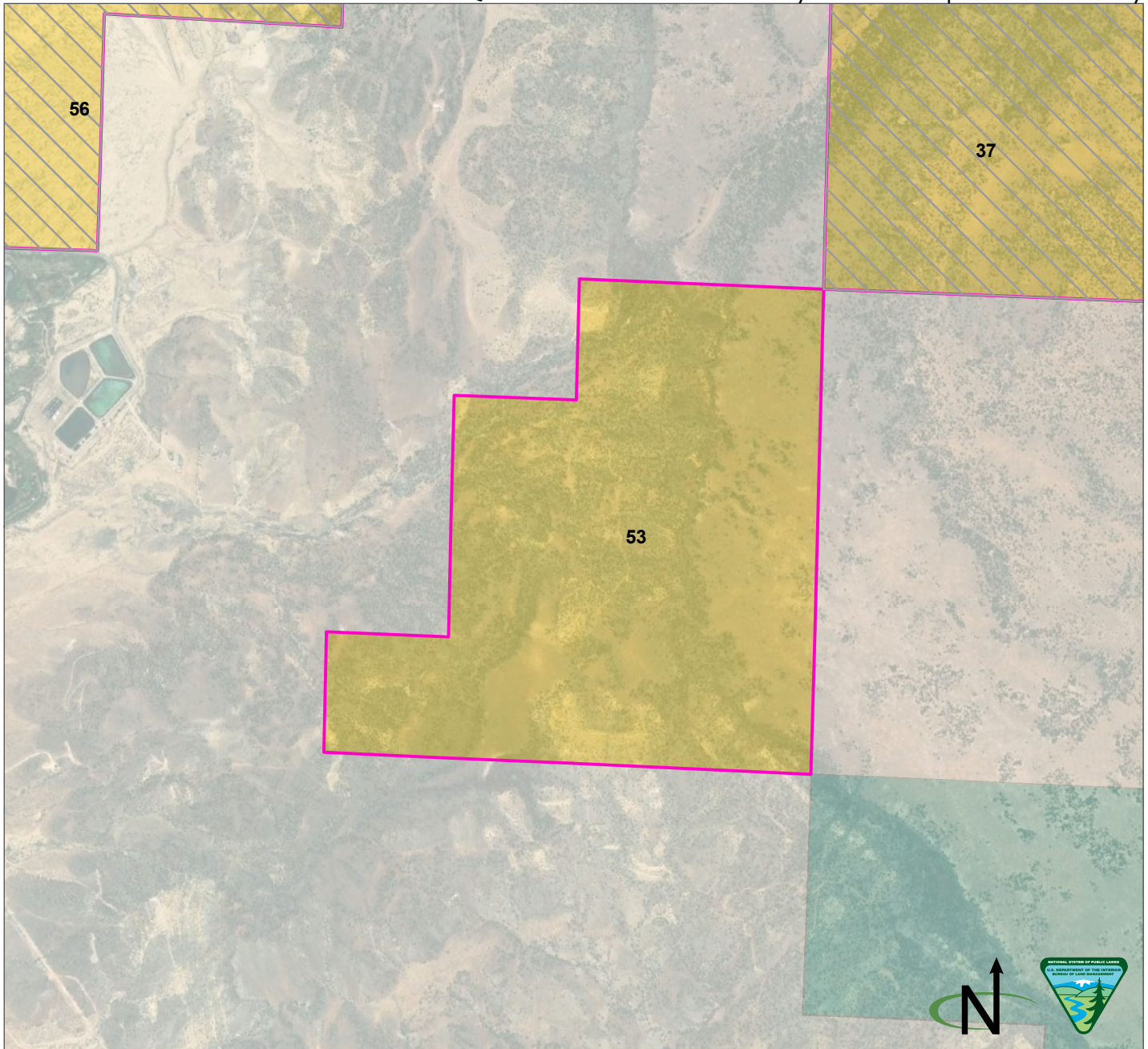


Parcel Number: 52 ☐ Adjacent parcel, not analyzed in this map  
 Torrance County, New Mexico  
 Legal Description: NM23 T08N R10E, sec 18 lots 16, 17, 18, sec 19 lots 3, 4, 5, 6, 7, 8, 13, 14, 15, 16, 17, 18  
 Acres: 496.363051  
 Current Public Access: No  
 Recreation Use: No  
 Available for ROWs: Alt A: Open Alt B: Exclude Alt C: Exclude/avoid Alt D: Exclude/avoid  
 Recommendation for Retention or Disposal: Alt A: Dispose Alt B: Dispose Alt C: Dispose Alt D: Dispose  
 Impact on access if parcel is disposed: None (there is no current public access)

BLM  Private  State

Produced by the Rio Puerco Field Office for the Resource Management Plan Revision. No warranty is made by the Bureau of Land Management as to the accuracy, reliability, or completeness of these data for individual use or aggregate use with other data, or for purposes not intended by BLM. Spatial information may not meet National Map Accuracy Standards.

Q. Public Lands Identified as Potentially Suitable for Disposal or Further Study

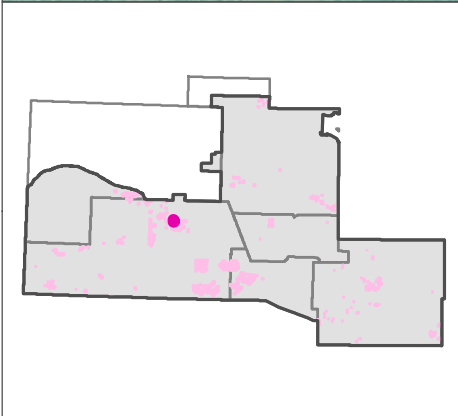
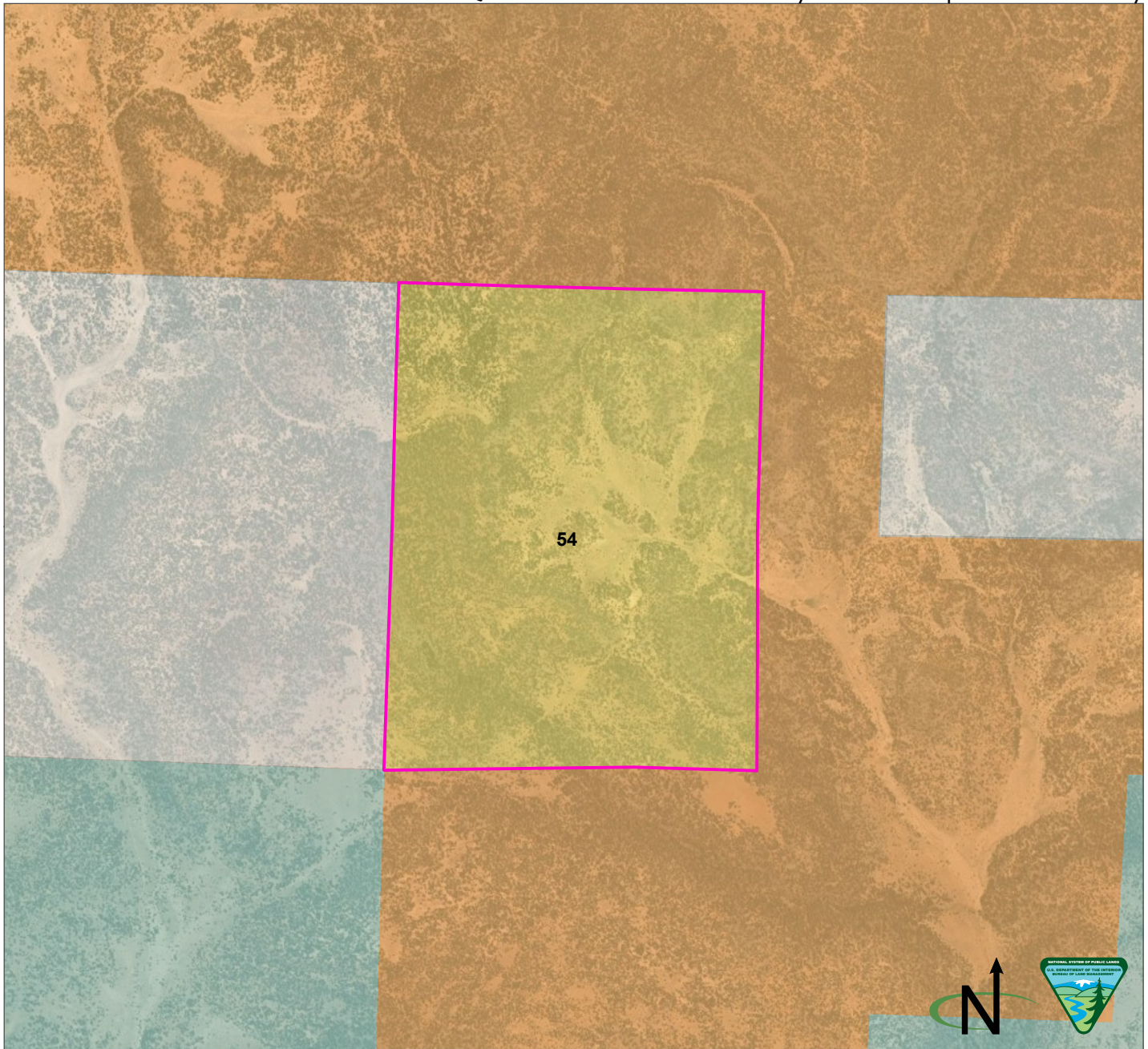


Parcel Number: 53 ☐ Adjacent parcel, not analyzed in this map  
 Cibola County, New Mexico  
 Legal Description: NM23 T11N R09W, sec 34 E1/2, SENW, NESW, SWSW, SESW  
 Acres: 477.797813  
 Current Public Access: No  
 Recreation Use: No  
 Available for ROWs: Alt A: Open Alt B: Exclude/avoid/open Alt C: Avoid/open Alt D: Avoid/open  
 Recommendation for Retention or Disposal: Alt A: Dispose Alt B: Dispose Alt C: Dispose Alt D: Dispose  
 Impact on access if parcel is disposed: None (there is no current public access)

Produced by the Rio Puerco Field Office for the Resource Management Plan Revision. No warranty is made by the Bureau of Land Management as to the accuracy, reliability, or completeness of these data for individual use or aggregate use with other data, or for purposes not intended by BLM. Spatial information may not meet National Map Accuracy Standards.

BLM
  Private
  State

Q. Public Lands Identified as Potentially Suitable for Disposal or Further Study

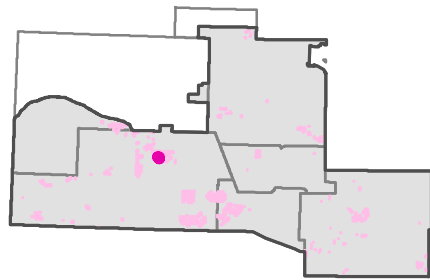
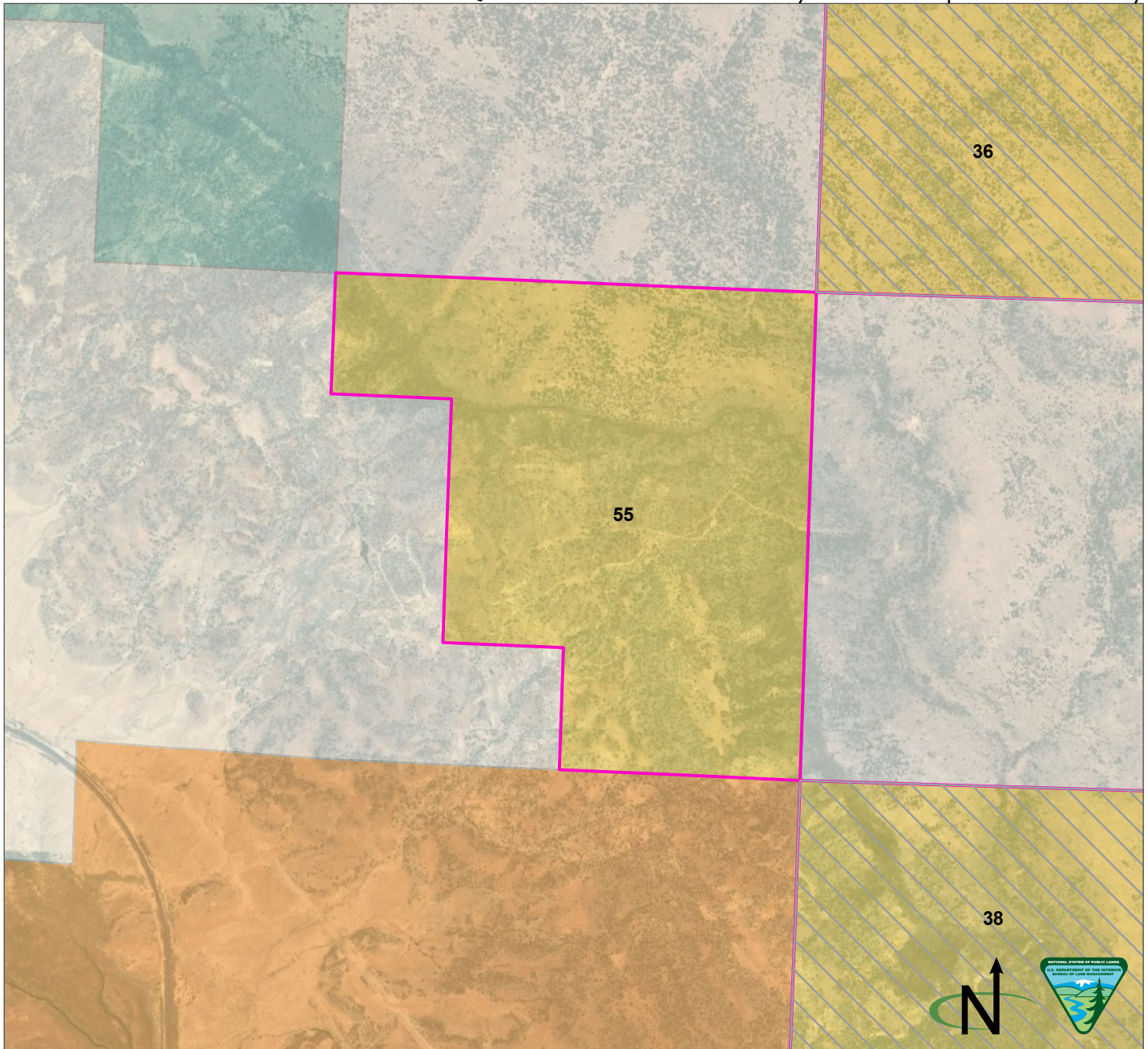


Parcel Number: 54 ☐ Adjacent parcel, not analyzed in this map  
 Cibola County, New Mexico  
 Legal Description: NM23 T11N R08W, sec 30 W1/2, NWNE, SWNE, NWSE, SWSE  
 Acres: 476.054627  
 Current Public Access: No  
 Recreation Use: No  
 Available for ROWs: Alt A: Open Alt B: Exclude/avoid Alt C: Exclude/avoid Alt D: Exclude/avoid  
 Recommendation for Retention or Disposal: Alt A: Dispose Alt B: Dispose Alt C: Dispose Alt D: Dispose  
 Impact on access if parcel is disposed: None (there is no current public access)

Produced by the Rio Puerco Field Office for the Resource Management Plan Revision. No warranty is made by the Bureau of Land Management as to the accuracy, reliability, or completeness of these data for individual use or aggregate use with other data, or for purposes not intended by BLM. Spatial information may not meet National Map Accuracy Standards.

BLM
  Tribal
  Private
  State

Q. Public Lands Identified as Potentially Suitable for Disposal or Further Study

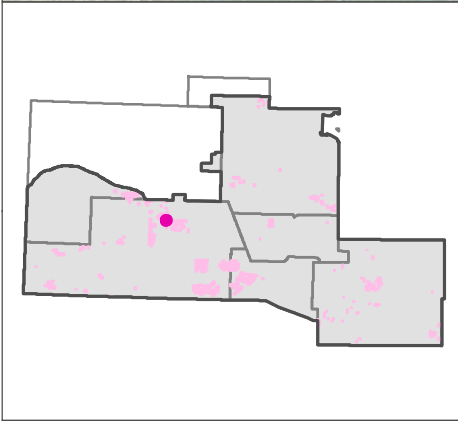
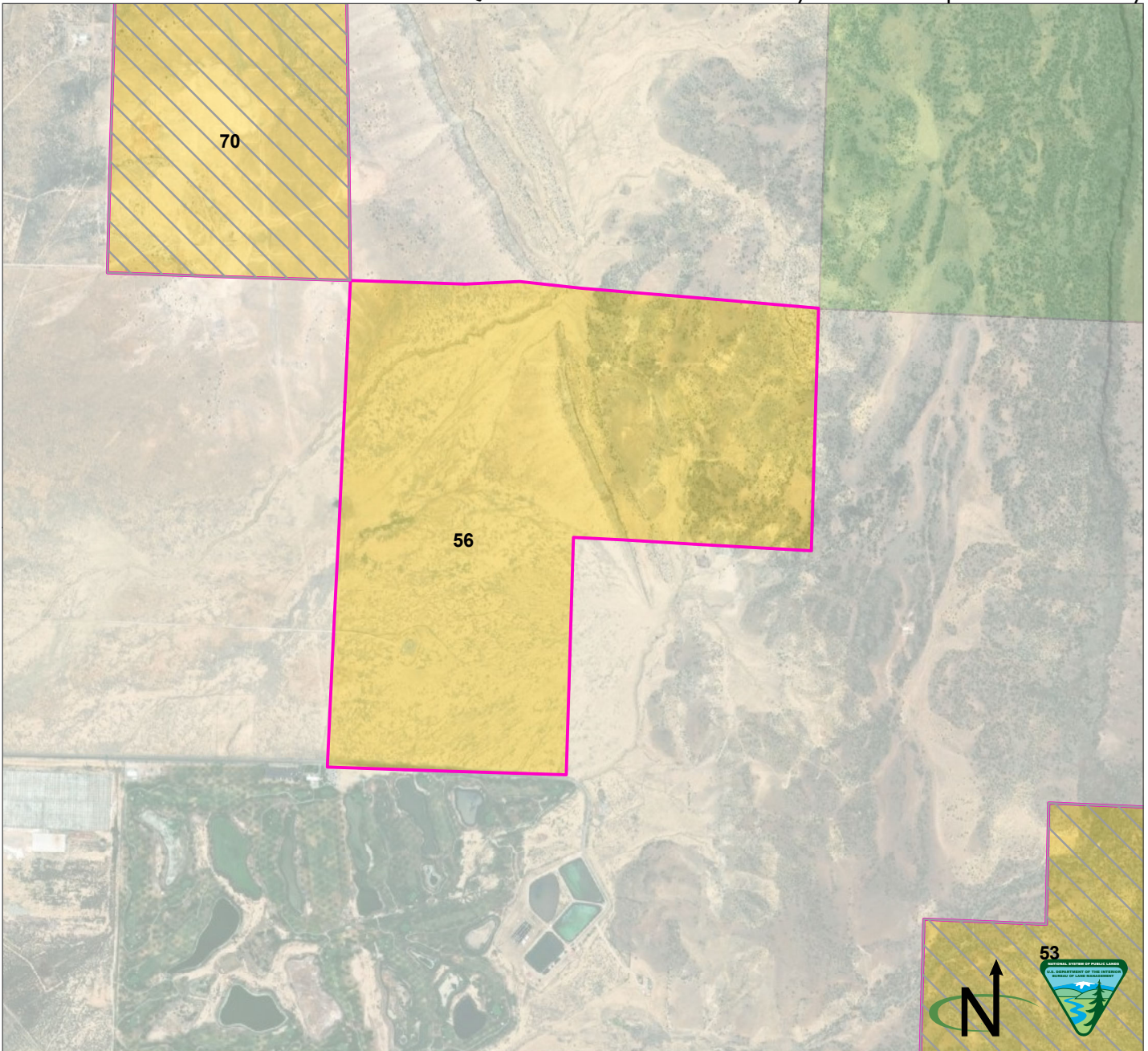


Parcel Number: 55   Adjacent parcel, not analyzed in this map  
 Cibola County, New Mexico  
 Legal Description: NM23 T10N R09W, sec 12 E1/2, NWNW, NENW, SENW, NESW  
 Acres: 474.021361  
 Current Public Access: No  
 Recreation Use: No  
 Available for ROWs: Alt A: Open Alt B: Open Alt C: Open Alt D: Open  
 Recommendation for Retention or Disposal: Alt A: Dispose Alt B: Dispose Alt C: Dispose Alt D: Dispose  
 Impact on access if parcel is disposed: None (there is no current public access)

Produced by the Rio Puerco Field Office for the Resource Management Plan Revision. No warranty is made by the Bureau of Land Management as to the accuracy, reliability, or completeness of these data for individual use or aggregate use with other data, or for purposes not intended by BLM. Spatial information may not meet National Map Accuracy Standards.

BLM
  Tribal
  Private
  State

Q. Public Lands Identified as Potentially Suitable for Disposal or Further Study

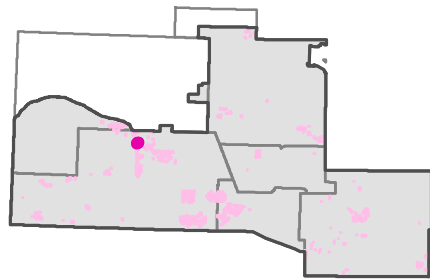
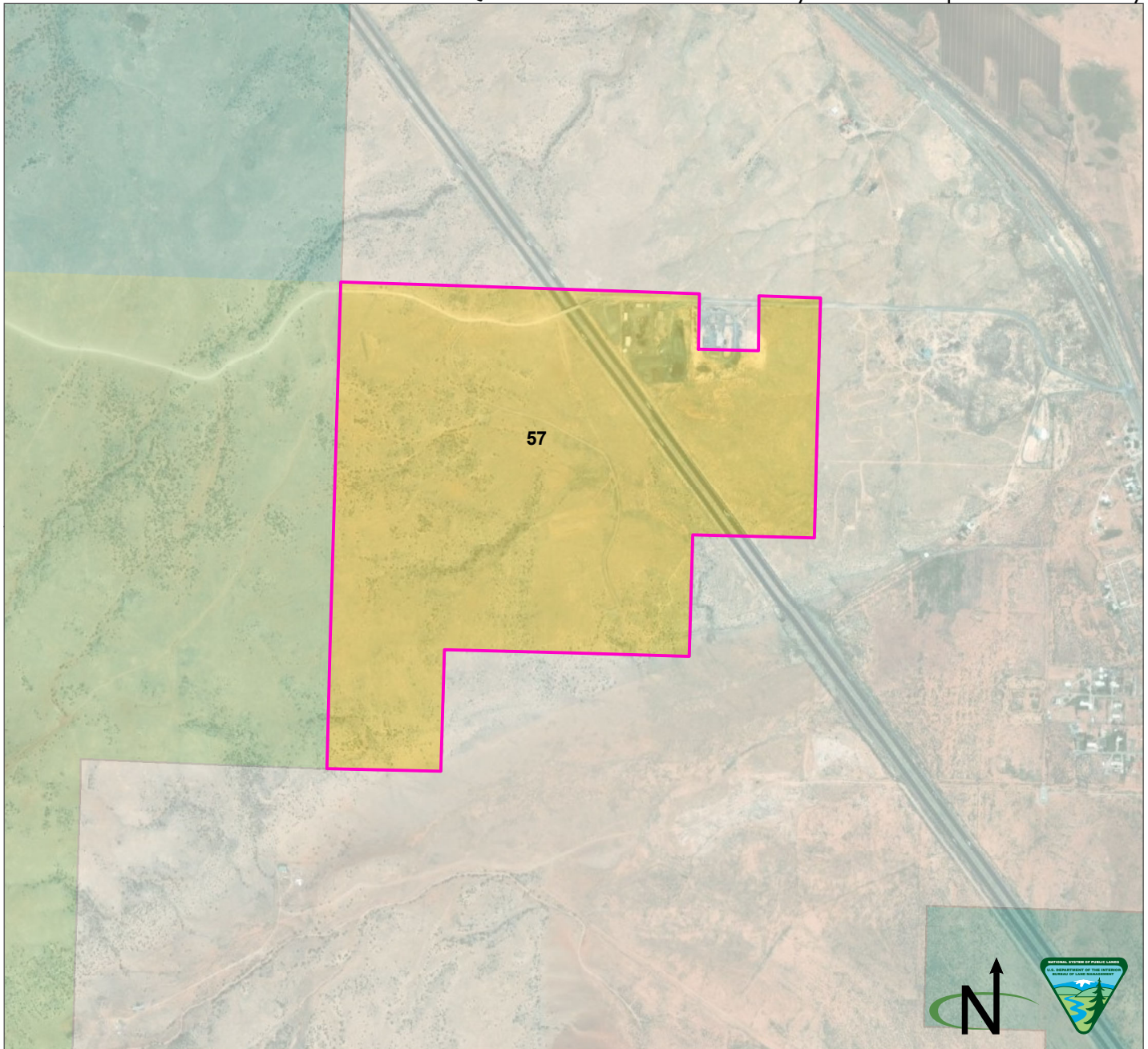


Parcel Number: 56   Adjacent parcel, not analyzed in this map  
 Cibola County, New Mexico  
 Legal Description: NM23 T11N R09W, sec 28 W1/2, NE  
 Acres: 464.906652  
 Current Public Access: Yes - public road  
 Recreation Use: No  
 Available for ROWs: Alt A: Open Alt B: Exclude/open Alt C: Exclude/avoid/open Alt D: Exclude/avoid/open  
 Recommendation for Retention or Disposal: Alt A: Dispose Alt B: Dispose Alt C: Dispose Alt D: Dispose  
 Impact on access if parcel is disposed: None (no recreational value)

Produced by the Rio Puerco Field Office for the Resource Management Plan Revision. No warranty is made by the Bureau of Land Management as to the accuracy, reliability, or completeness of these data for individual use or aggregate use with other data, or for purposes not intended by BLM. Spatial information may not meet National Map Accuracy Standards.

BLM  Forest Service  Private

Q. Public Lands Identified as Potentially Suitable for Disposal or Further Study

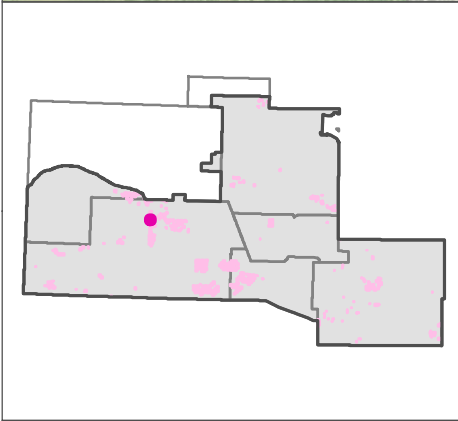
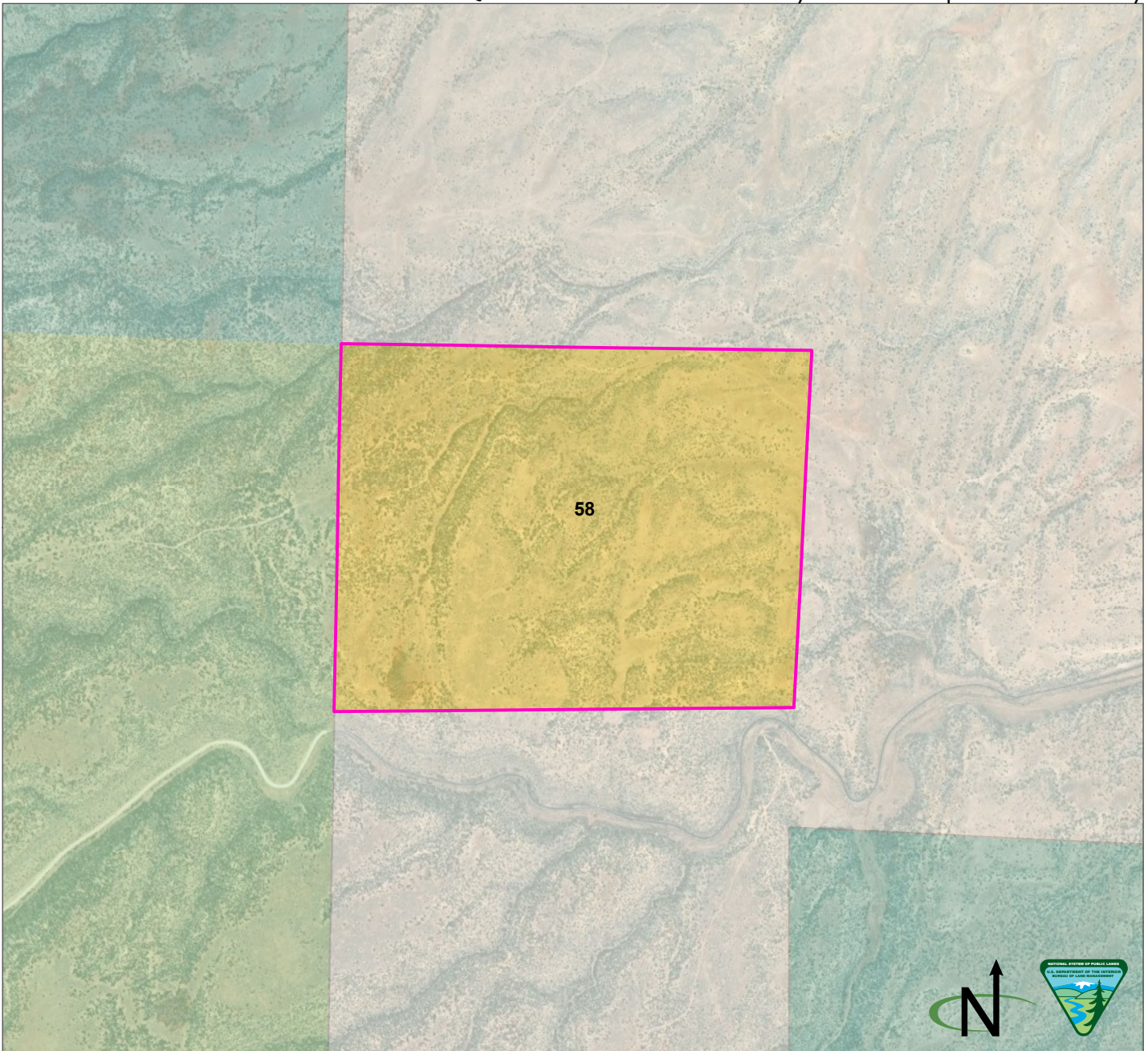


Parcel Number: 57   Adjacent parcel, not analyzed in this map  
 Cibola County, New Mexico  
 Legal Description: NM23 T11N R10W, sec 6 NW, NWSW, NESW, SWSW, NWSE, NWNE, SWNE, SENE, portion of NENE  
 Acres: 458.752602  
 Current Public Access: Yes - public road  
 Recreation Use: No  
 Available for ROWs: Alt A: Open Alt B: Exclude/open Alt C: Avoid/open Alt D: Avoid/open  
 Recommendation for Retention or Disposal: Alt A: Dispose Alt B: Dispose Alt C: Dispose Alt D: Dispose  
 Impact on access if parcel is disposed: None (no recreational value)

BLM  Forest Service  Private  State

Produced by the Rio Puerco Field Office for the Resource Management Plan Revision. No warranty is made by the Bureau of Land Management as to the accuracy, reliability, or completeness of these data for individual use or aggregate use with other data, or for purposes not intended by BLM. Spatial information may not meet National Map Accuracy Standards.

Q. Public Lands Identified as Potentially Suitable for Disposal or Further Study



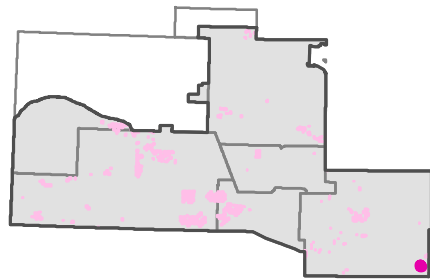
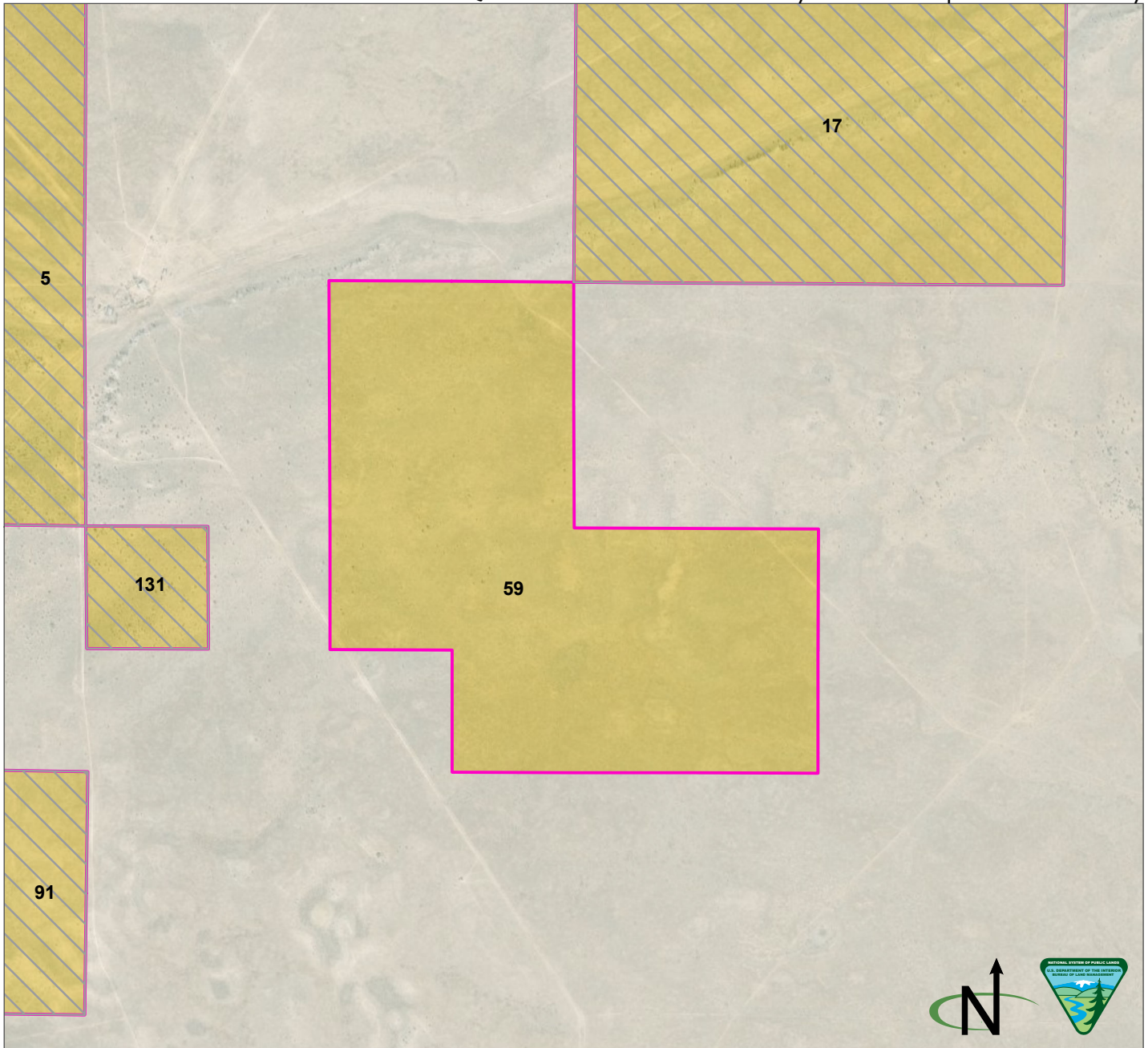
Parcel Number: 58  Adjacent parcel, not analyzed in this map  
 Cibola County, New Mexico  
 Legal Description: NM23 T11N R10W, sec 30 N1/2, NWSW, NESW, NWSE, NESE  
 Acres: 452.793016  
 Current Public Access: Yes - public road  
 Recreation Use: No  
 Available for ROWs: Alt A: Open Alt B: Exclude Alt C: Exclude/avoid Alt D: Exclude/avoid  
 Recommendation for Retention or Disposal: Alt A: Dispose Alt B: Dispose Alt C: Dispose Alt D: Dispose  
 Impact on access if parcel is disposed: None (no recreational value)

Produced by the Rio Puerco Field Office for the Resource Management Plan Revision. No warranty is made by the Bureau of Land Management as to the accuracy, reliability, or completeness of these data for individual use or aggregate use with other data, or for purposes not intended by BLM. Spatial information may not meet National Map Accuracy Standards.

BLM  Forest Service  Private  State



Q. Public Lands Identified as Potentially Suitable for Disposal or Further Study

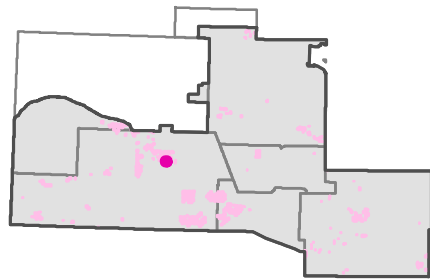
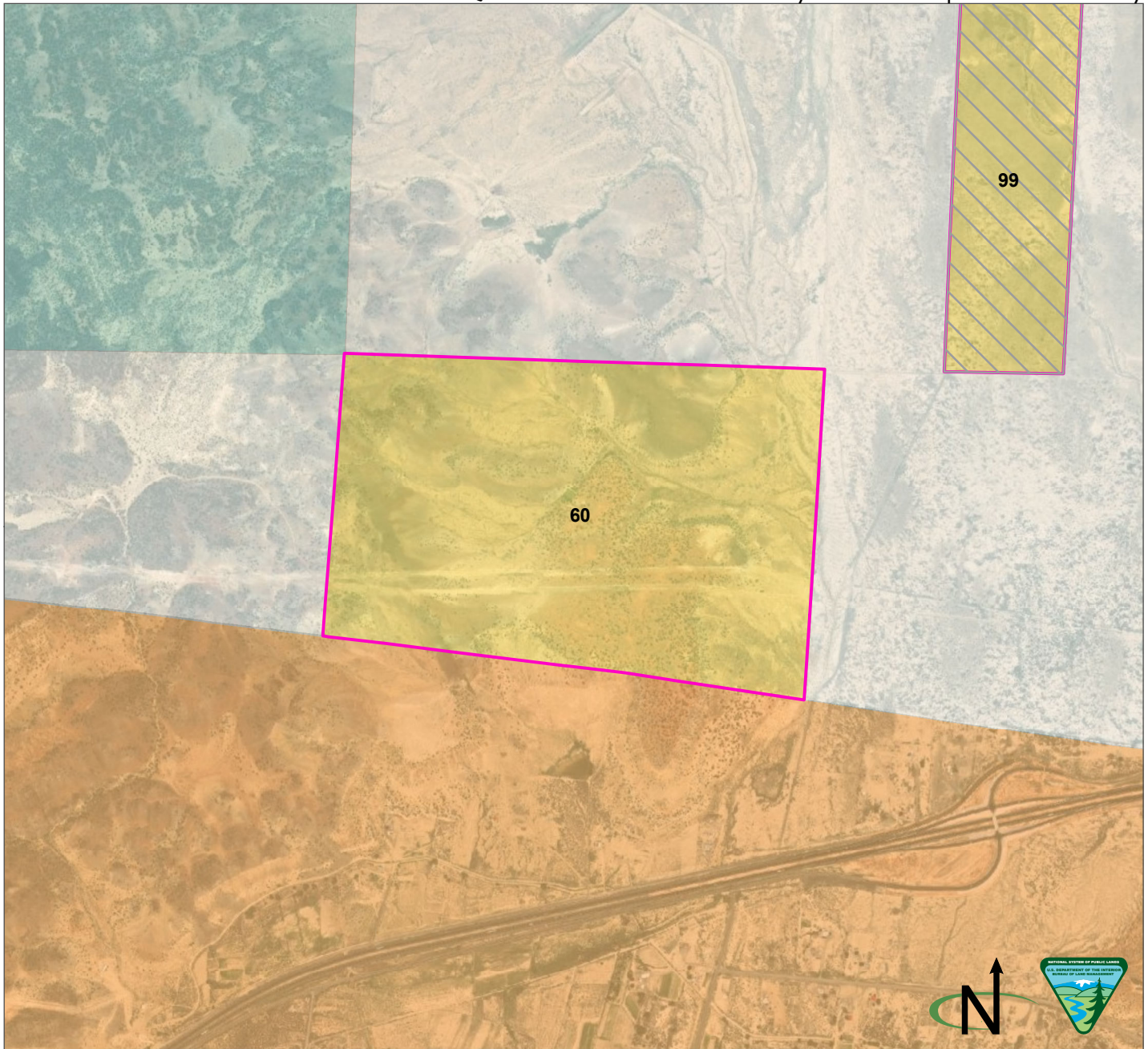


Parcel Number: 59   Adjacent parcel, not analyzed in this map  
 Torrance County, New Mexico  
 Legal Description: NM23 T10N R15E, sec 5 NE, NWSE, NESE, SESE, sec 4 SW  
 Acres: 443.274604  
 Current Public Access: Yes - public road  
 Recreation Use: No  
 Available for ROWs: Alt A: Open Alt B: Exclude Alt C: Avoid Alt D: Avoid  
 Recommendation for Retention or Disposal: Alt A: Dispose Alt B: Dispose Alt C: Dispose Alt D: Dispose  
 Impact on access if parcel is disposed: None (no recreational value)

Produced by the Rio Puerco Field Office for the Resource Management Plan Revision. No warranty is made by the Bureau of Land Management as to the accuracy, reliability, or completeness of these data for individual use or aggregate use with other data, or for purposes not intended by BLM. Spatial information may not meet National Map Accuracy Standards.

BLM  Private

Q. Public Lands Identified as Potentially Suitable for Disposal or Further Study

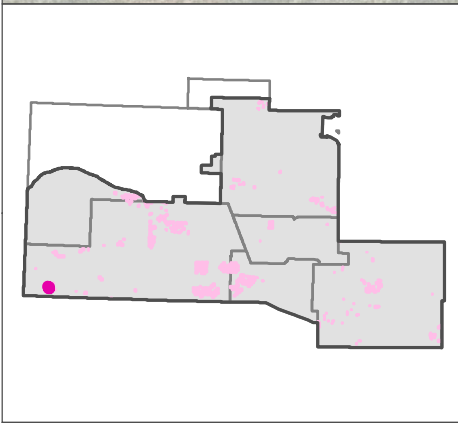
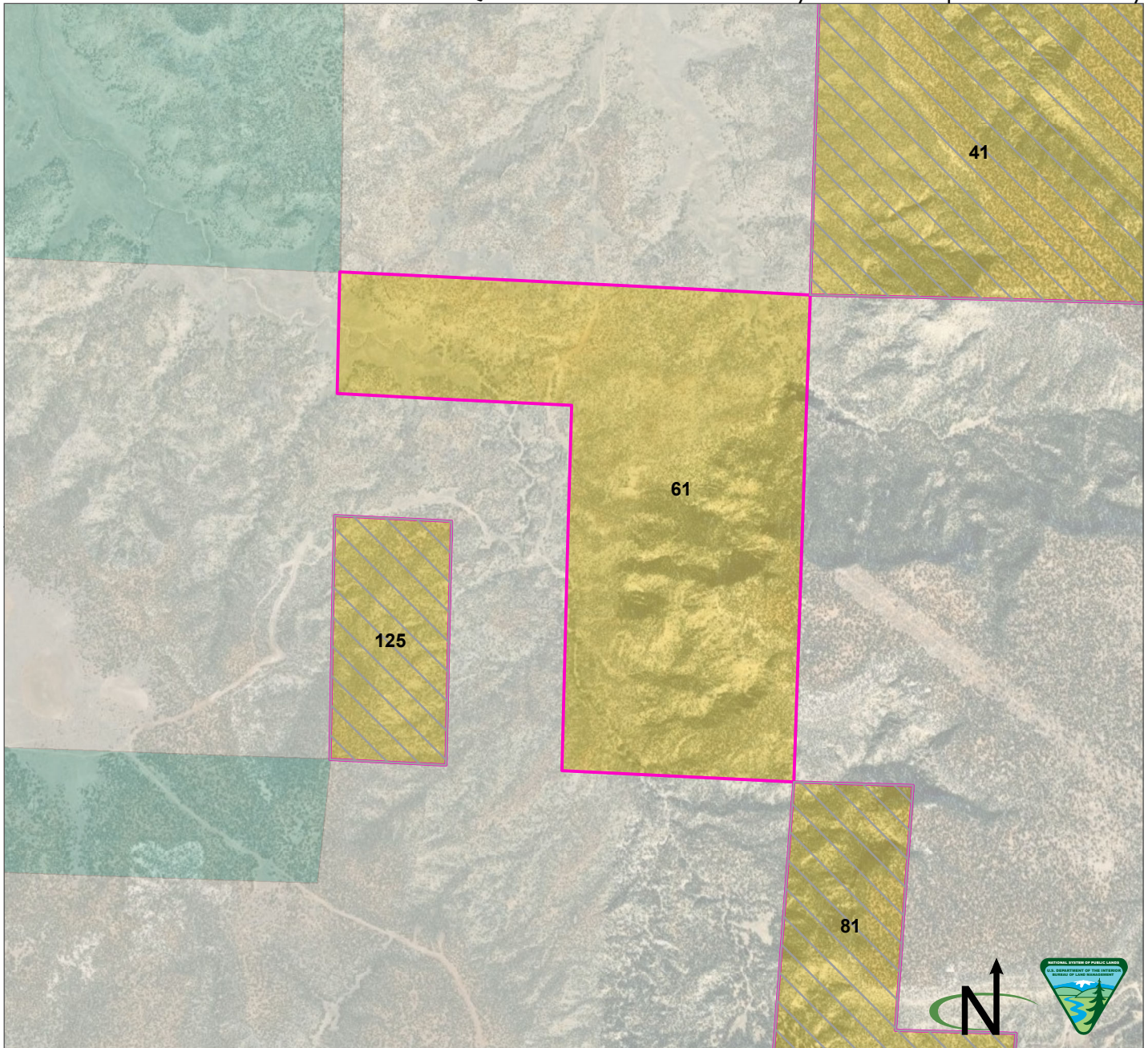


Parcel Number: 60 ☐ Adjacent parcel, not analyzed in this map  
 Cibola County, New Mexico  
 Legal Description: NM23 T10N R08W, sec 22 N1/2, lots 1, 2, 3, 4  
 Acres: 397.476012  
 Current Public Access: No  
 Recreation Use: No  
 Available for ROWs: Alt A: Open Alt B: Open Alt C: Open Alt D: Open  
 Recommendation for Retention or Disposal: Alt A: Dispose Alt B: Dispose Alt C: Dispose Alt D: Dispose  
 Impact on access if parcel is disposed: None (there is no current public access)

Produced by the Rio Puerco Field Office for the Resource Management Plan Revision. No warranty is made by the Bureau of Land Management as to the accuracy, reliability, or completeness of these data for individual use or aggregate use with other data, or for purposes not intended by BLM. Spatial information may not meet National Map Accuracy Standards.

BLM
  Tribal
  Private
  State

Q. Public Lands Identified as Potentially Suitable for Disposal or Further Study

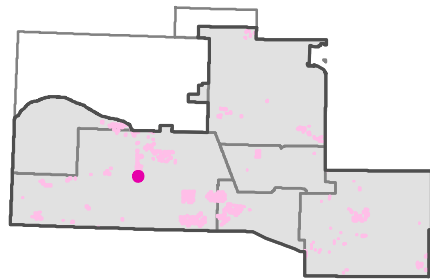
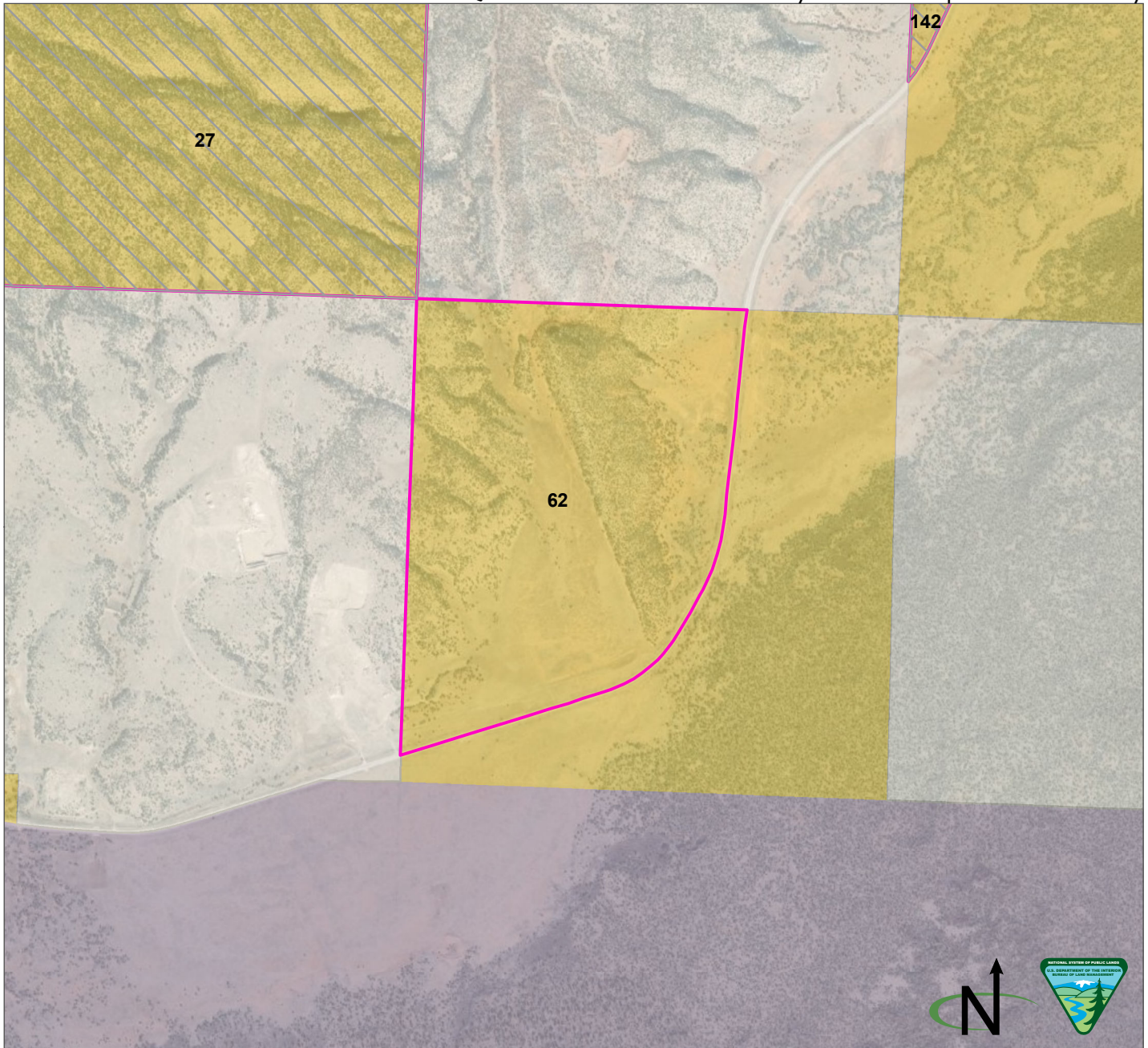


Parcel Number: 61 ☐ Adjacent parcel, not analyzed in this map  
 Cibola County, New Mexico  
 Legal Description: NM23 T05N R19W, sec 22 E1/2, NWNW, NENW  
 Acres: 383.987092  
 Current Public Access: No  
 Recreation Use: No  
 Available for ROWs: Alt A: Open Alt B: Exclude/avoid Alt C: Exclude/avoid Alt D: Exclude/avoid  
 Recommendation for Retention or Disposal: Alt A: Dispose Alt B: Dispose Alt C: Dispose Alt D: Dispose  
 Impact on access if parcel is disposed: None (there is no current public access)

Produced by the Rio Puerco Field Office for the Resource Management Plan Revision. No warranty is made by the Bureau of Land Management as to the accuracy, reliability, or completeness of these data for individual use or aggregate use with other data, or for purposes not intended by BLM. Spatial information may not meet National Map Accuracy Standards.

BLM
  Private
  State

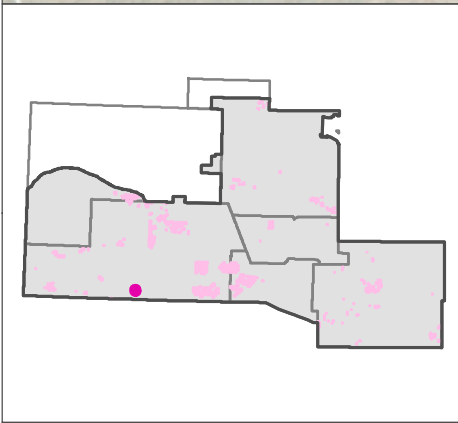
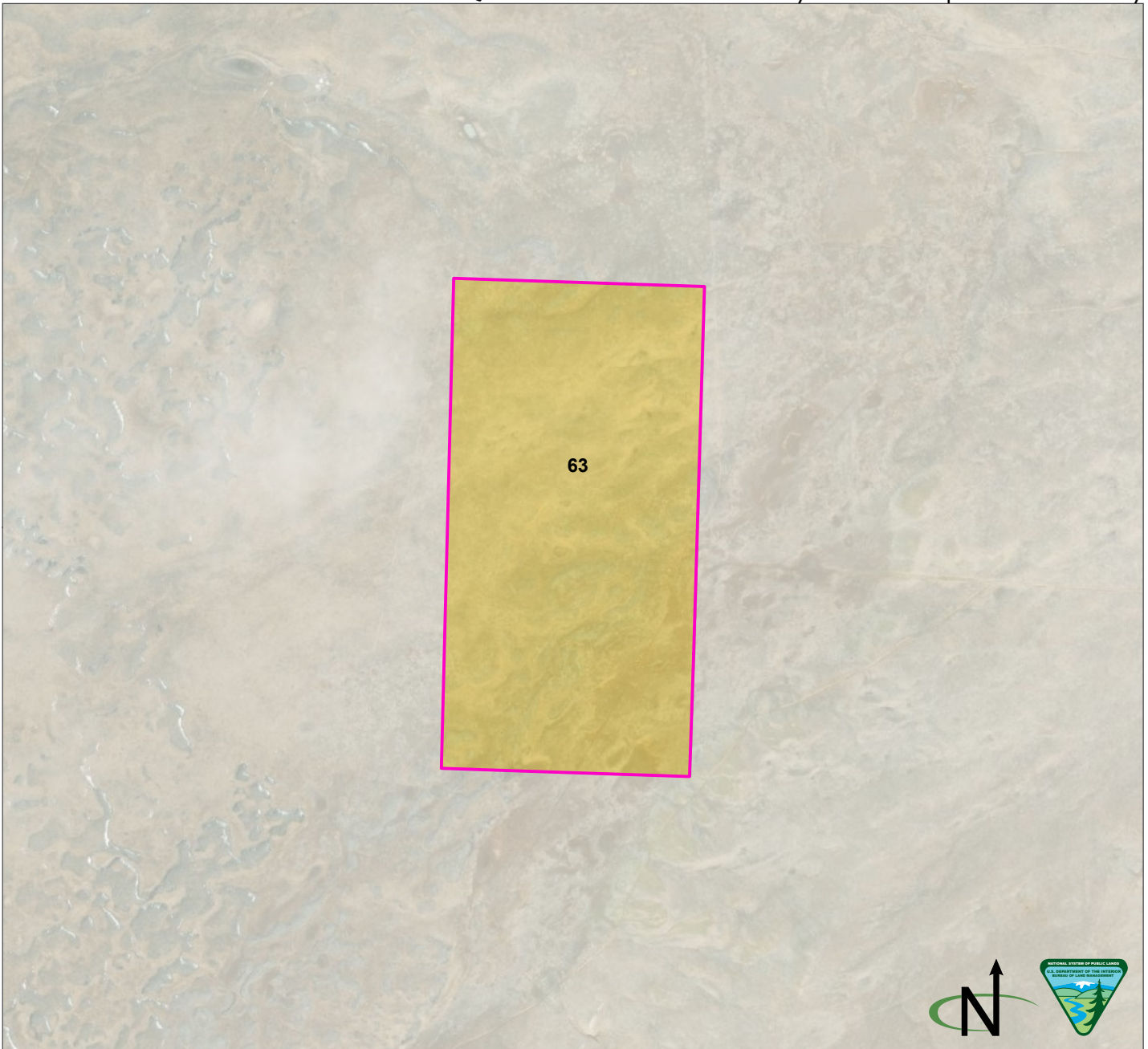
Q. Public Lands Identified as Potentially Suitable for Disposal or Further Study



Parcel Number: 62 ☐ Adjacent parcel, not analyzed in this map  
 Cibola County, New Mexico  
 Legal Description: NM23 T09N R10W, sec 32 NW, NWSW, NESW, portions of SWSW, SWSE, NWSE, SWNE, NWNE  
 Acres: 334.991914  
 Current Public Access: Yes - public road  
 Recreation Use: No  
 Available for ROWs: Alt A: Exclude/open Alt B: Exclude Alt C: Exclude/avoid Alt D: Exclude/avoid  
 Recommendation for Retention or Disposal: Alt A: Dispose Alt B: Dispose Alt C: Dispose Alt D: Dispose  
 Impact on access if parcel is disposed: None (no recreational value)

BLM  National Park Service  Private

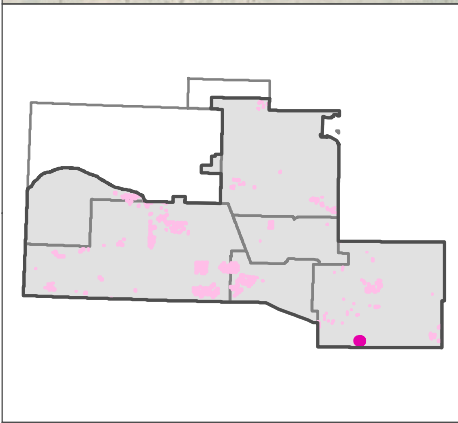
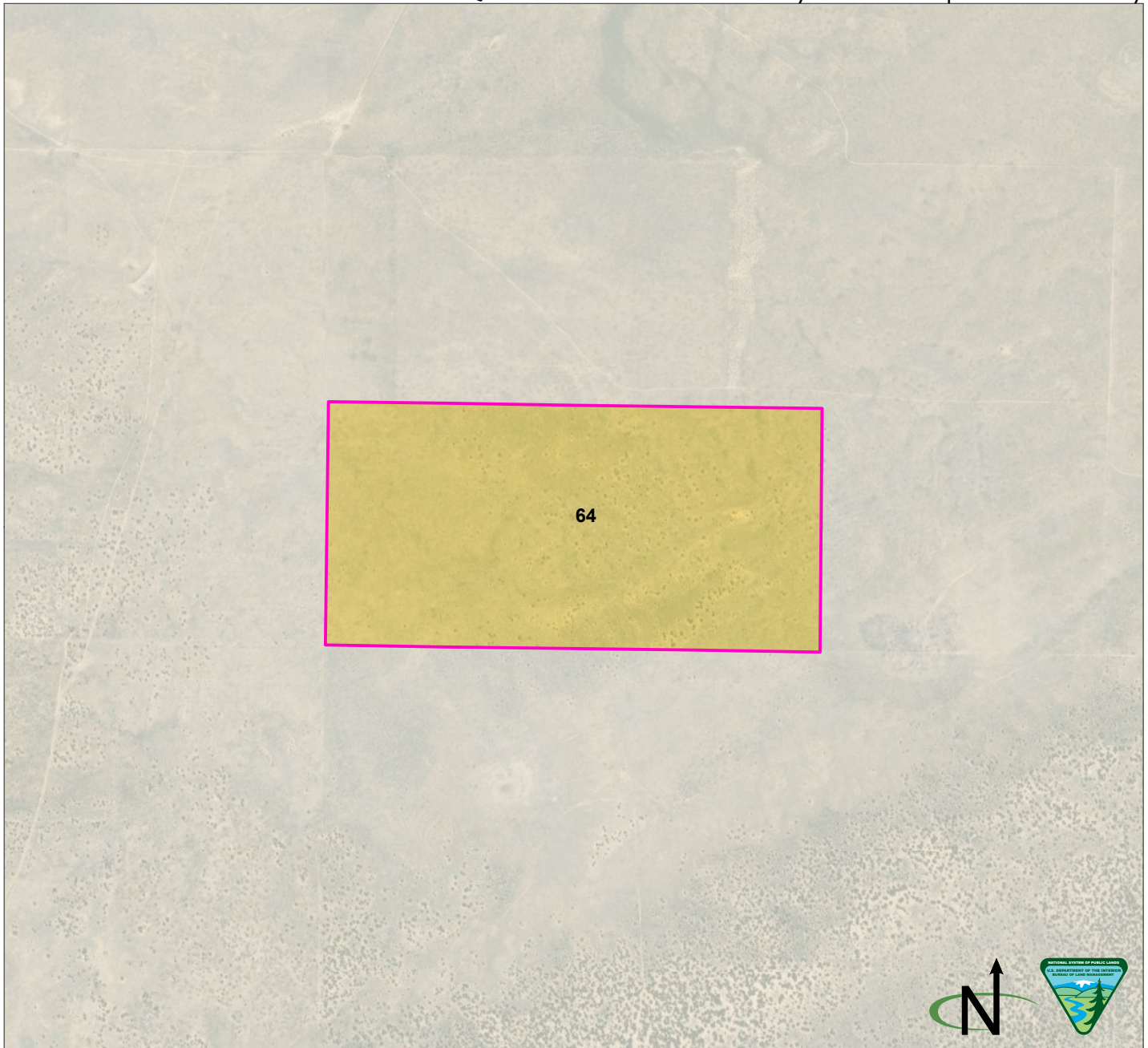
Produced by the Rio Puerco Field Office for the Resource Management Plan Revision. No warranty is made by the Bureau of Land Management as to the accuracy, reliability, or completeness of these data for individual use or aggregate use with other data, or for purposes not intended by BLM. Spatial information may not meet National Map Accuracy Standards.



Parcel Number: 63  Adjacent parcel, not analyzed in this map  
 Cibola County, New Mexico  
 Legal Description: NM23 T05N R12W, sec 24 E1/2  
 Acres: 328.630081  
 Current Public Access: No  
 Recreation Use: No  
 Available for ROWs: Alt A: Open Alt B: Exclude/avoid Alt C: Avoid/open Alt D: Avoid/open  
 Recommendation for Retention or Disposal: Alt A: Dispose Alt B: Dispose Alt C: Dispose Alt D: Dispose  
 Impact on access if parcel is disposed: None (there is no current public access)

Produced by the Rio Puerco Field Office for the Resource Management Plan Revision. No warranty is made by the Bureau of Land Management as to the accuracy, reliability, or completeness of these data for individual use or aggregate use with other data, or for purposes not intended by BLM. Spatial information may not meet National Map Accuracy Standards.

BLM  Private

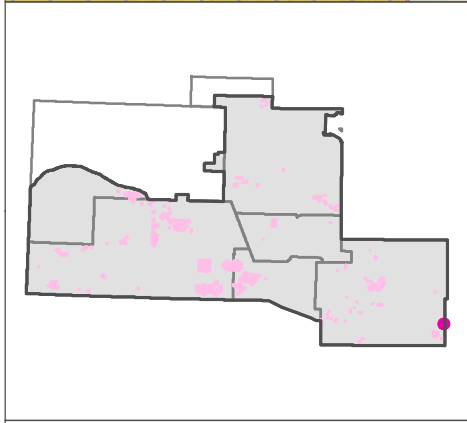
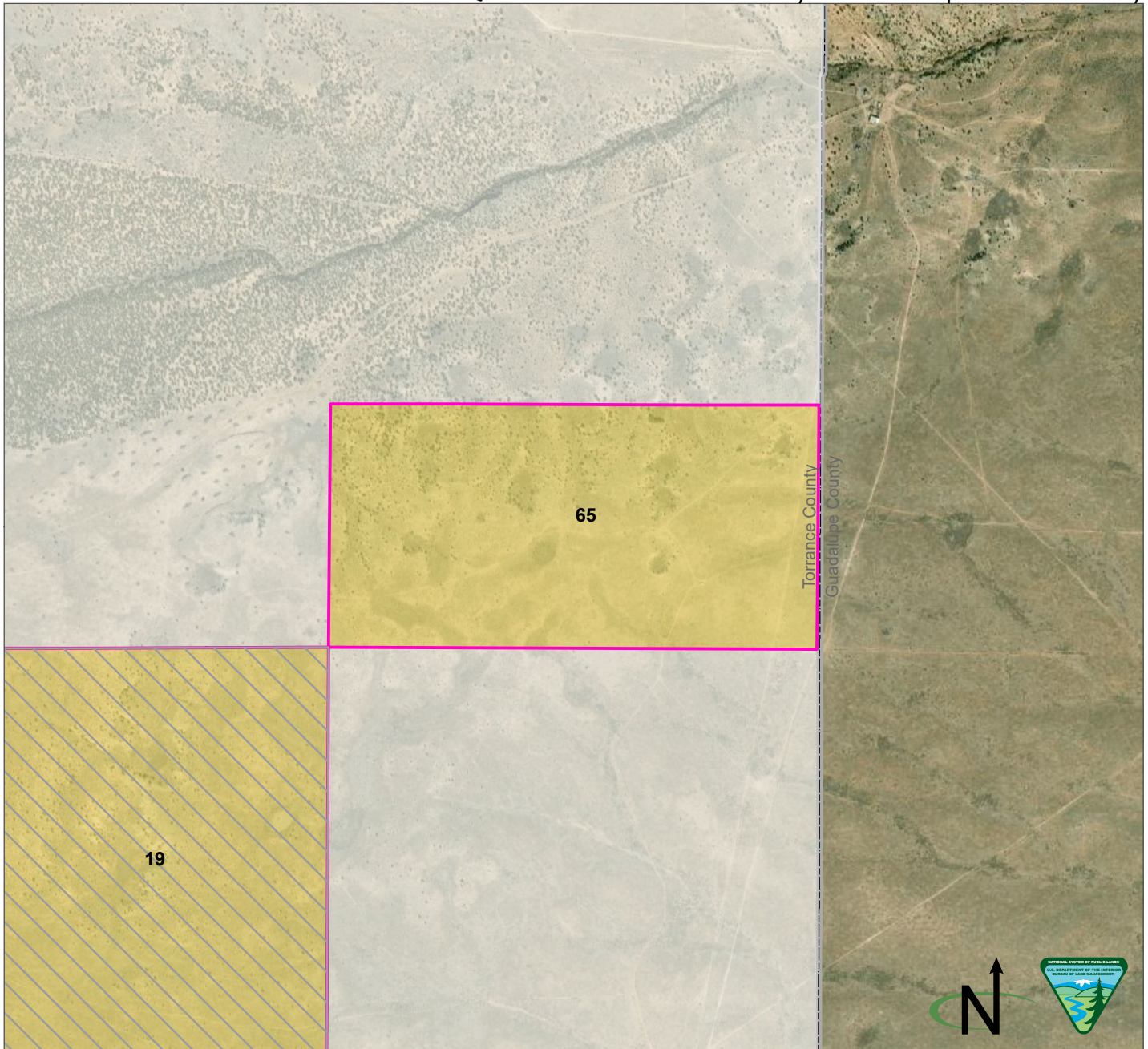


Parcel Number: 64  Adjacent parcel, not analyzed in this map  
 Torrance County, New Mexico  
 Legal Description: NM23 T01N R09E, sec 18 S1/2  
 Acres: 323.814107  
 Current Public Access: No  
 Recreation Use: No  
 Available for ROWs: Alt A: Open Alt B: Exclude Alt C: Avoid Alt D: Avoid  
 Recommendation for Retention or Disposal: Alt A: Dispose Alt B: Dispose Alt C: Dispose Alt D: Dispose  
 Impact on access if parcel is disposed: None (there is no current public access)

Produced by the Rio Puerco Field Office for the Resource Management Plan Revision. No warranty is made by the Bureau of Land Management as to the accuracy, reliability, or completeness of these data for individual use or aggregate use with other data, or for purposes not intended by BLM. Spatial information may not meet National Map Accuracy Standards.

BLM  Private

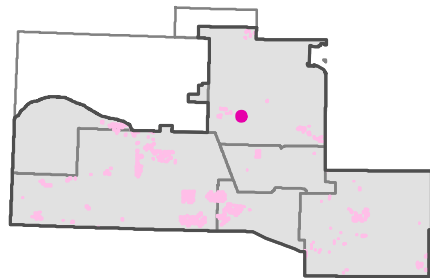
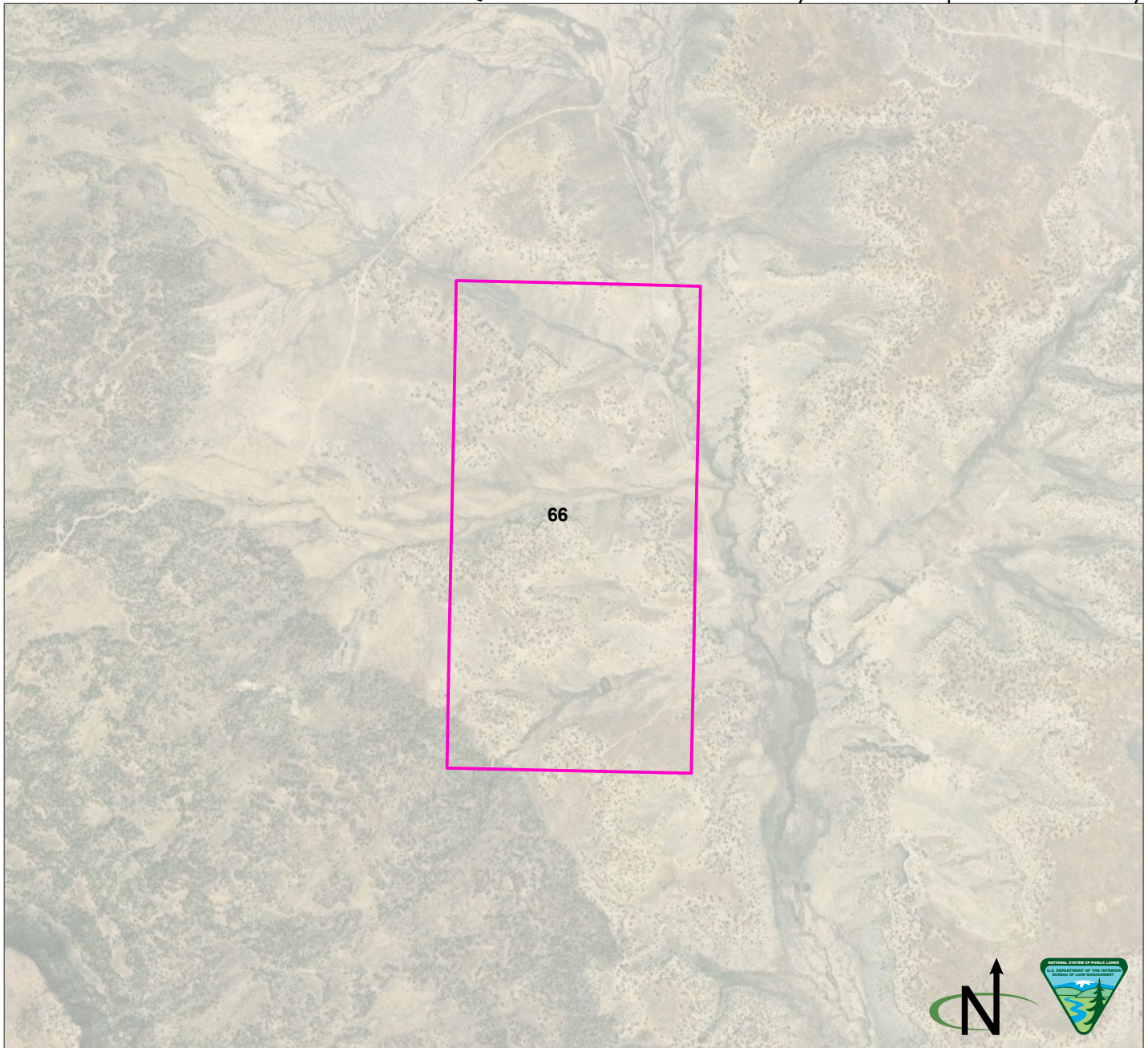
Q. Public Lands Identified as Potentially Suitable for Disposal or Further Study



Parcel Number: 65  Adjacent parcel, not analyzed in this map  
 Torrance County, New Mexico  
 Legal Description: NM23 T02N R15E, sec 1 S1/2  
 Acres: 320.705467  
 Current Public Access: Yes - public road  
 Recreation Use: No  
 Available for ROWs: Alt A: Open Alt B: Exclude Alt C: Avoid Alt D: Avoid  
 Recommendation for Retention or Disposal: Alt A: Dispose Alt B: Dispose Alt C: Dispose Alt D: Dispose  
 Impact on access if parcel is disposed: None (no recreational value)

Produced by the Rio Puerco Field Office for the Resource Management Plan Revision. No warranty is made by the Bureau of Land Management as to the accuracy, reliability, or completeness of these data for individual use or aggregate use with other data, or for purposes not intended by BLM. Spatial information may not meet National Map Accuracy Standards.

BLM  Private

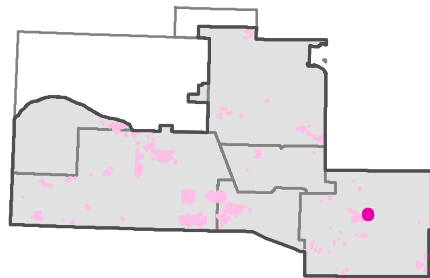
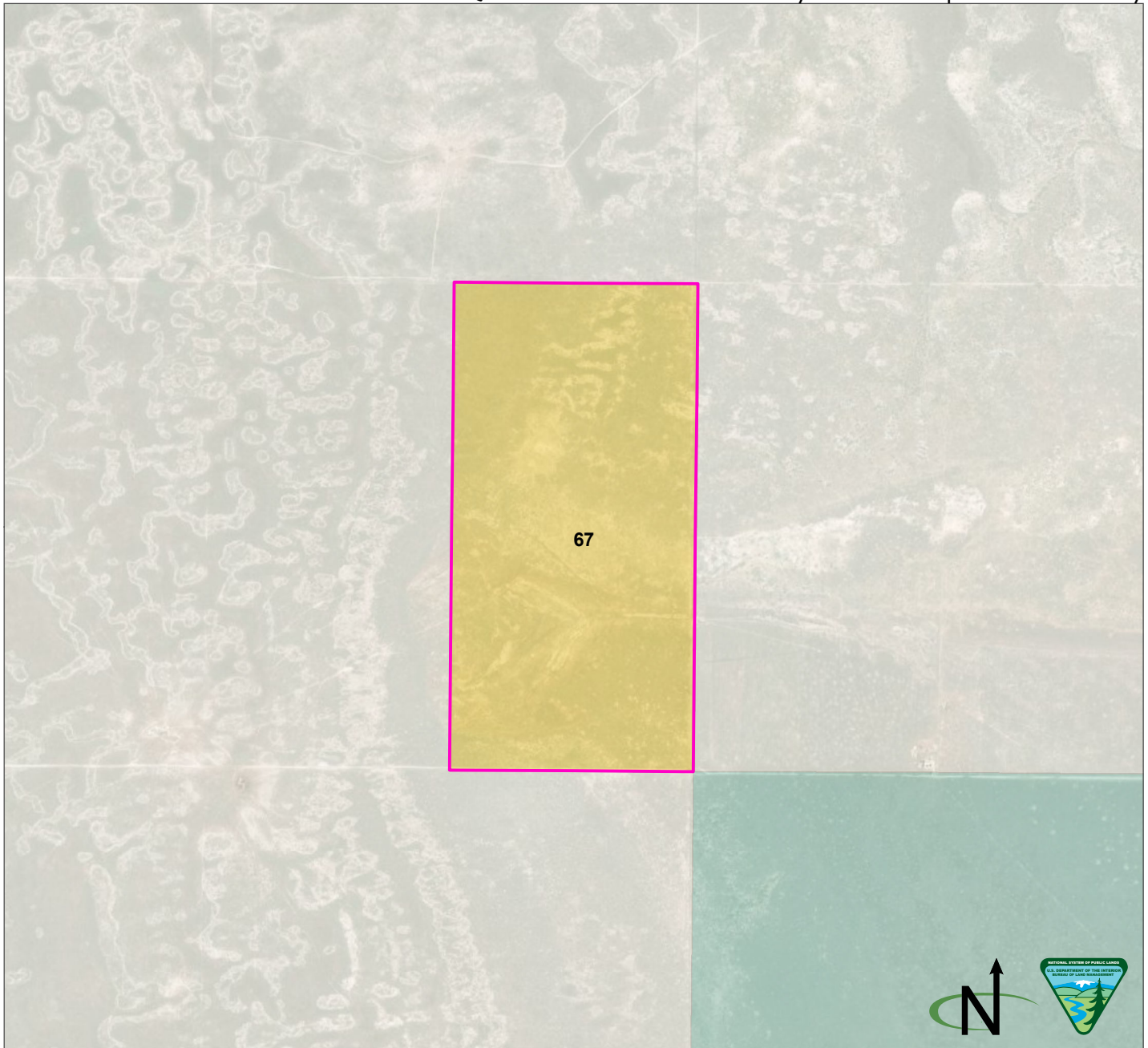


Parcel Number: 66  Adjacent parcel, not analyzed in this map  
 Sandoval County, New Mexico  
 Legal Description: NM23 T14N R02W, sec 24 W1/2  
 Acres: 320.696126  
 Current Public Access: No  
 Recreation Use: No  
 Available for ROWs: Alt A: Open Alt B: Open Alt C: Open Alt D: Open  
 Recommendation for Retention or Disposal: Alt A: Dispose Alt B: Dispose Alt C: Dispose Alt D: Dispose  
 Impact on access if parcel is disposed: None (there is no current public access)

Produced by the Rio Puerco Field Office for the Resource Management Plan Revision. No warranty is made by the Bureau of Land Management as to the accuracy, reliability, or completeness of these data for individual use or aggregate use with other data, or for purposes not intended by BLM. Spatial information may not meet National Map Accuracy Standards.

Private



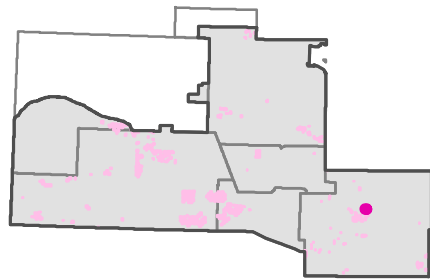
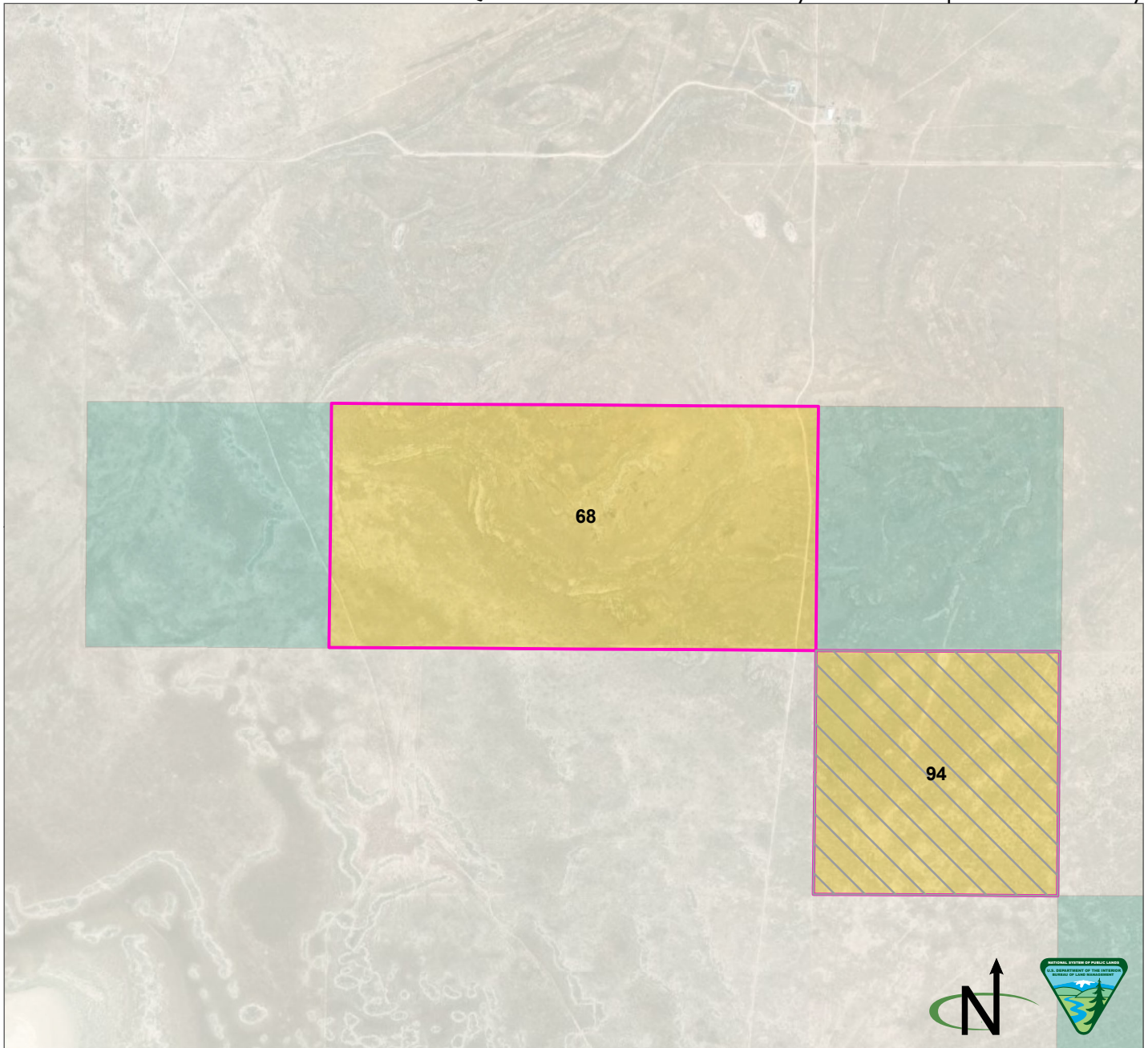


Parcel Number: 67  Adjacent parcel, not analyzed in this map  
 Torrance County, New Mexico  
 Legal Description: NM23 T06N R10E, sec 26 E1/2  
 Acres: 320.179932  
 Current Public Access: Yes - public road  
 Recreation Use: No  
 Available for ROWs: Alt A: Open Alt B: Exclude/open Alt C: Avoid/open Alt D: Avoid/open  
 Recommendation for Retention or Disposal: Alt A: Dispose Alt B: Dispose Alt C: Dispose Alt D: Dispose  
 Impact on access if parcel is disposed: None (no recreational value)

Produced by the Rio Puerco Field Office for the Resource Management Plan Revision. No warranty is made by the Bureau of Land Management as to the accuracy, reliability, or completeness of these data for individual use or aggregate use with other data, or for purposes not intended by BLM. Spatial information may not meet National Map Accuracy Standards.

BLM  Private  State

Q. Public Lands Identified as Potentially Suitable for Disposal or Further Study

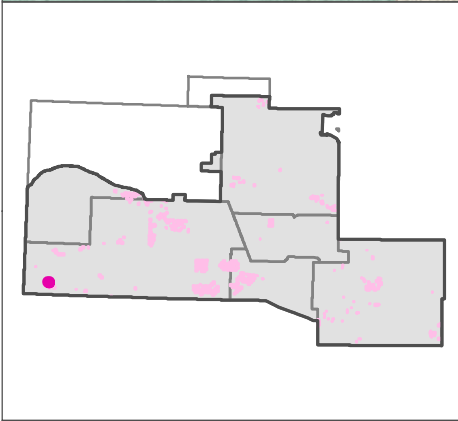
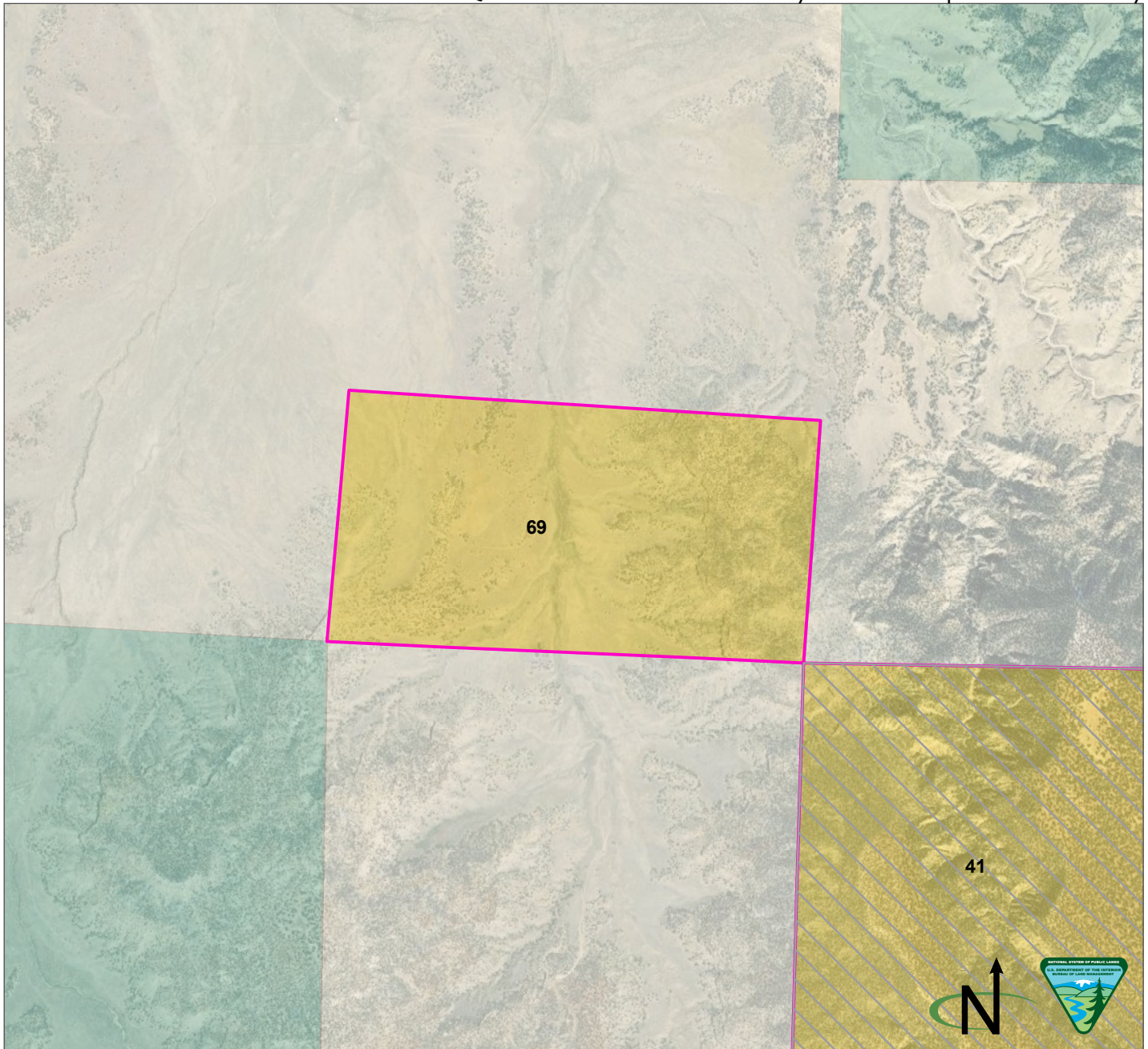


Parcel Number: 68 ☐ Adjacent parcel, not analyzed in this map  
 Torrance County, New Mexico  
 Legal Description: NM23 T06N R10E, sec 10 S1/2  
 Acres: 319.774397  
 Current Public Access: No  
 Recreation Use: No  
 Available for ROWs: Alt A: Open Alt B: Exclude Alt C: Avoid Alt D: Avoid  
 Recommendation for Retention or Disposal: Alt A: Dispose Alt B: Dispose Alt C: Dispose Alt D: Dispose  
 Impact on access if parcel is disposed: None (there is no current public access)

Produced by the Rio Puerco Field Office for the Resource Management Plan Revision. No warranty is made by the Bureau of Land Management as to the accuracy, reliability, or completeness of these data for individual use or aggregate use with other data, or for purposes not intended by BLM. Spatial information may not meet National Map Accuracy Standards.

BLM
  Private
  State

Q. Public Lands Identified as Potentially Suitable for Disposal or Further Study

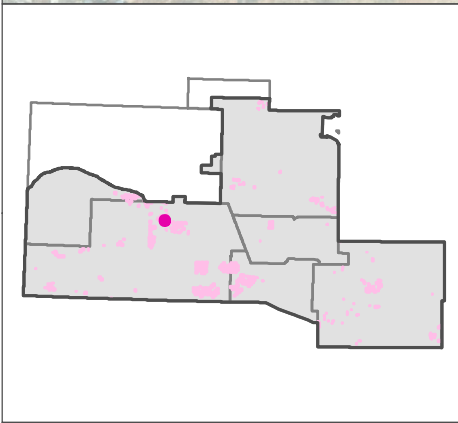
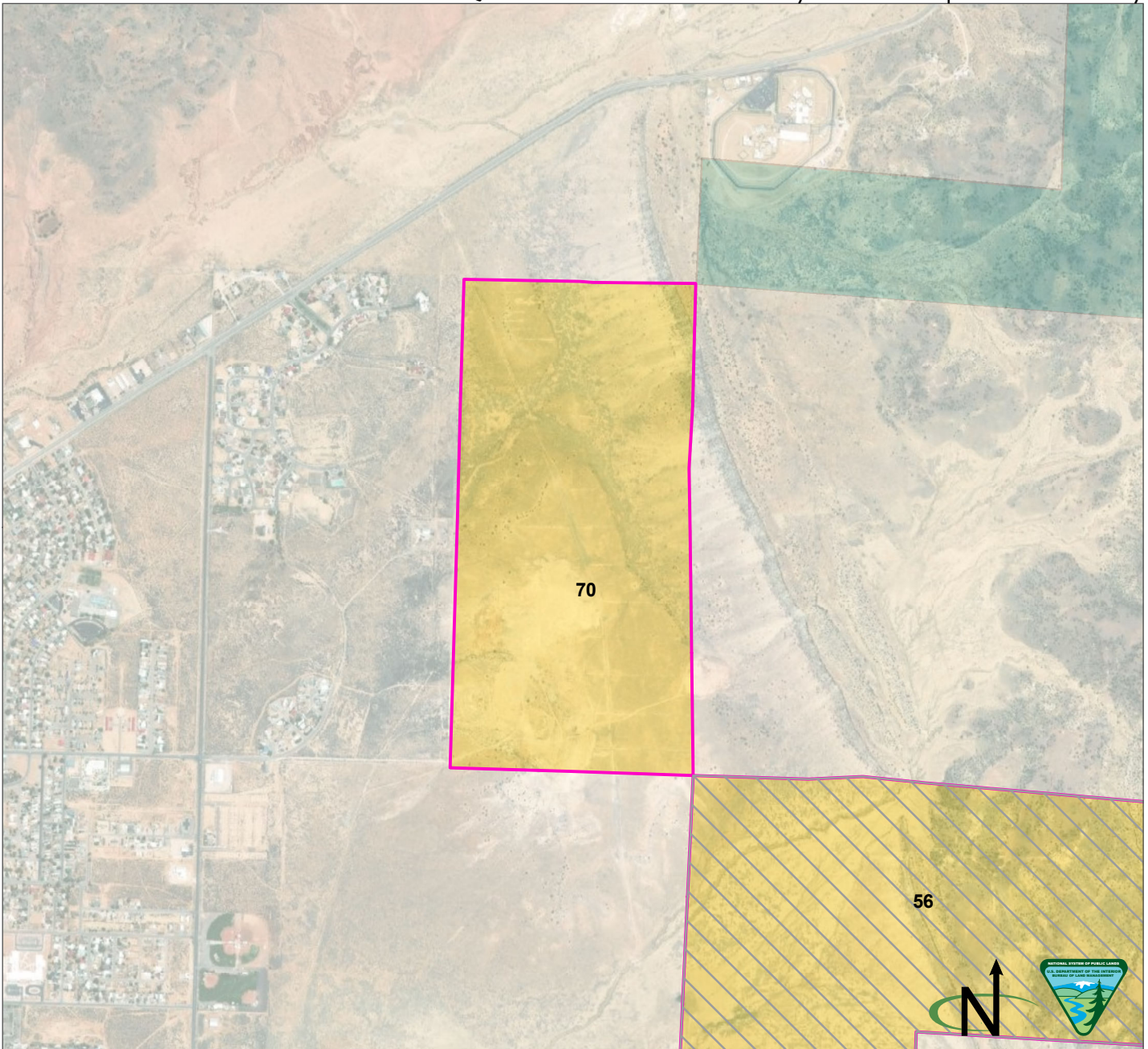


Parcel Number: 69 ☐ Adjacent parcel, not analyzed in this map  
 Cibola County, New Mexico  
 Legal Description: NM23 T05N R19W, sec 10 S1/2  
 Acres: 316.55396  
 Current Public Access: No  
 Recreation Use: No  
 Available for ROWs: Alt A: Open Alt B: Exclude/avoid Alt C: Exclude/avoid Alt D: Exclude/avoid  
 Recommendation for Retention or Disposal: Alt A: Dispose Alt B: Dispose Alt C: Dispose Alt D: Dispose  
 Impact on access if parcel is disposed: None (there is no current public access)

Produced by the Rio Puerco Field Office for the Resource Management Plan Revision. No warranty is made by the Bureau of Land Management as to the accuracy, reliability, or completeness of these data for individual use or aggregate use with other data, or for purposes not intended by BLM. Spatial information may not meet National Map Accuracy Standards.

BLM
  Private
  State

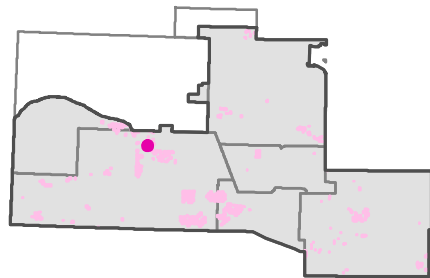
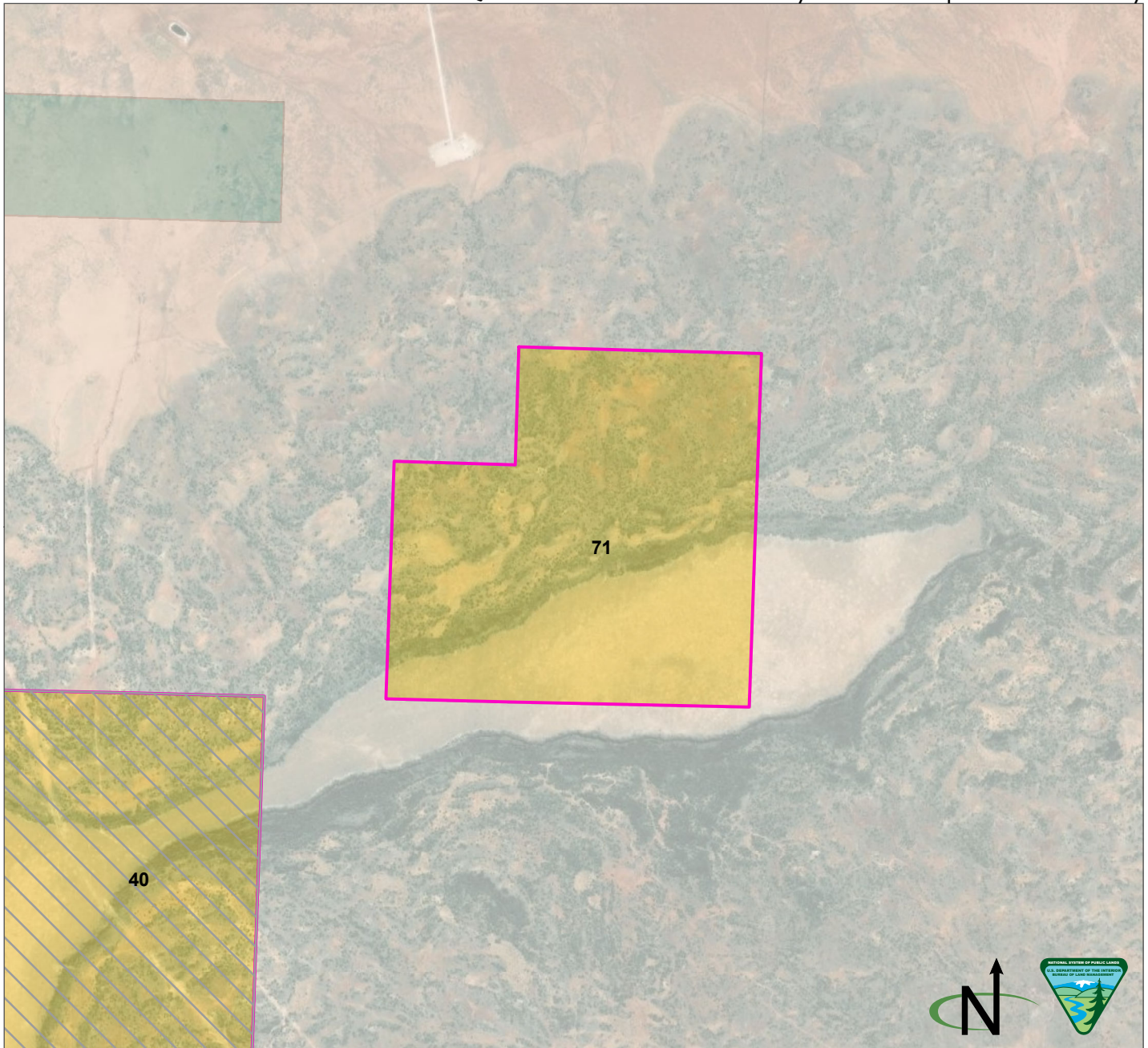
Q. Public Lands Identified as Potentially Suitable for Disposal or Further Study



Parcel Number: 70 ☐ Adjacent parcel, not analyzed in this map  
 Cibola County, New Mexico  
 Legal Description: NM23 T11N R09W, sec 20 E1/2  
 Acres: 309.069703  
 Current Public Access: Yes - public road  
 Recreation Use: No  
 Available for ROWs: Alt A: Open Alt B: Exclude/open Alt C: Avoid/open Alt D: Avoid/open  
 Recommendation for Retention or Disposal: Alt A: Dispose Alt B: Dispose Alt C: Dispose Alt D: Dispose  
 Impact on access if parcel is disposed: None (no recreational value)

Produced by the Rio Puerco Field Office for the Resource Management Plan Revision. No warranty is made by the Bureau of Land Management as to the accuracy, reliability, or completeness of these data for individual use or aggregate use with other data, or for purposes not intended by BLM. Spatial information may not meet National Map Accuracy Standards.

BLM
  Private
  State

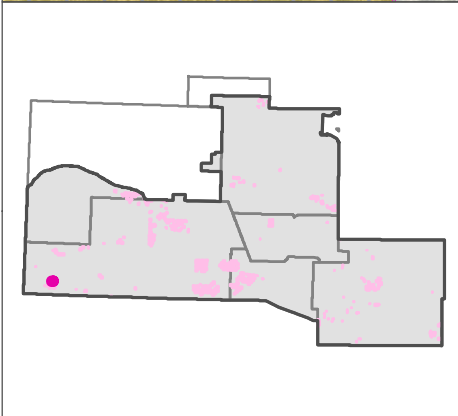
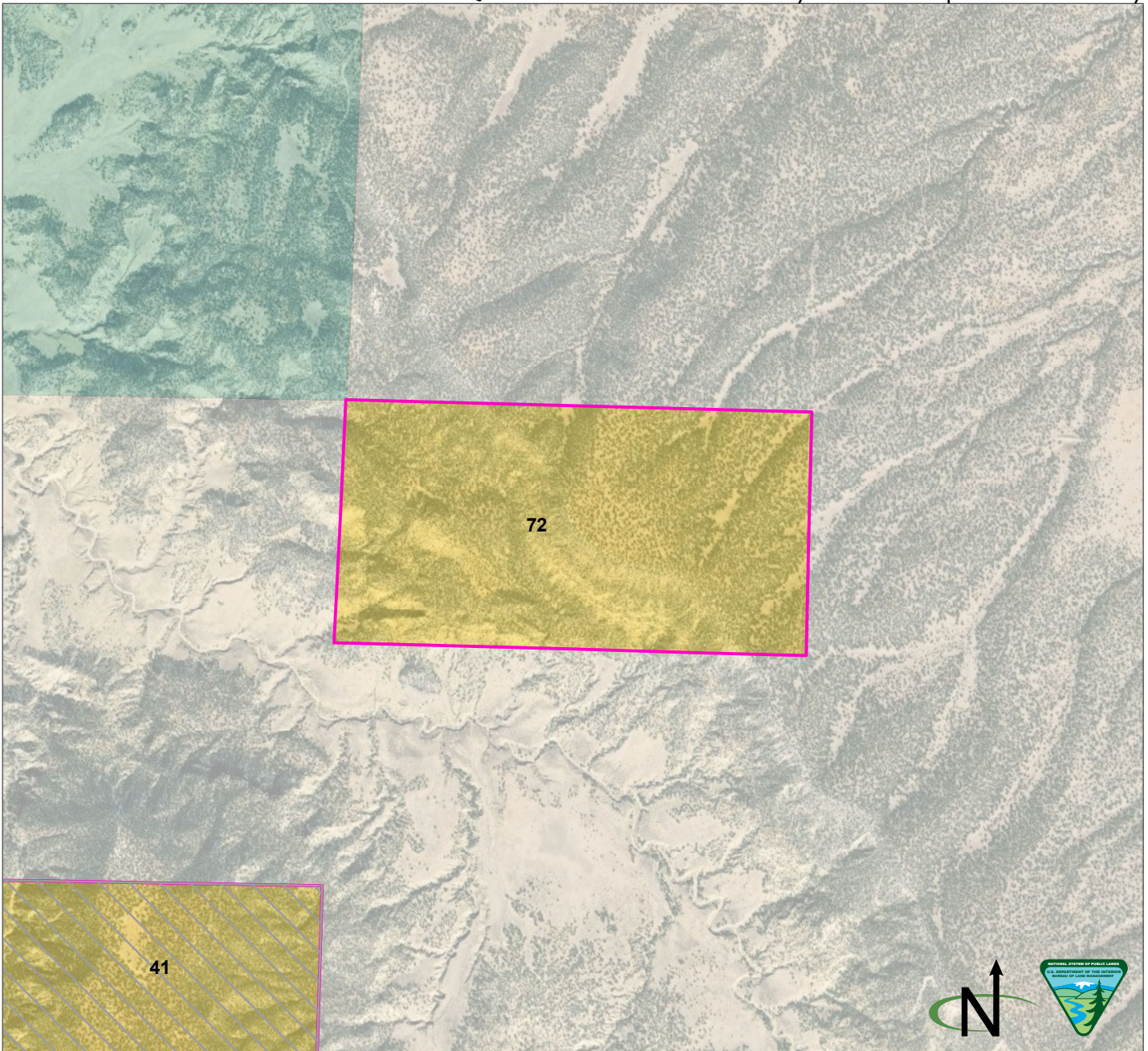


Parcel Number: 71 ☐ Adjacent parcel, not analyzed in this map  
 Cibola County, New Mexico  
 Legal Description: NM23 T11N R10W, sec 12 SE, SWNE, SENE, NESW, SESW  
 Acres: 308.828953  
 Current Public Access: No  
 Recreation Use: No  
 Available for ROWs: Alt A: Open Alt B: Open Alt C: Open Alt D: Open  
 Recommendation for Retention or Disposal: Alt A: Dispose Alt B: Dispose Alt C: Dispose Alt D: Dispose  
 Impact on access if parcel is disposed: None (there is no current public access)

Produced by the Rio Puerco Field Office for the Resource Management Plan Revision. No warranty is made by the Bureau of Land Management as to the accuracy, reliability, or completeness of these data for individual use or aggregate use with other data, or for purposes not intended by BLM. Spatial information may not meet National Map Accuracy Standards.

BLM
  Private
  State

Q. Public Lands Identified as Potentially Suitable for Disposal or Further Study

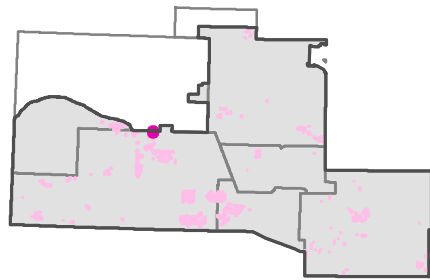
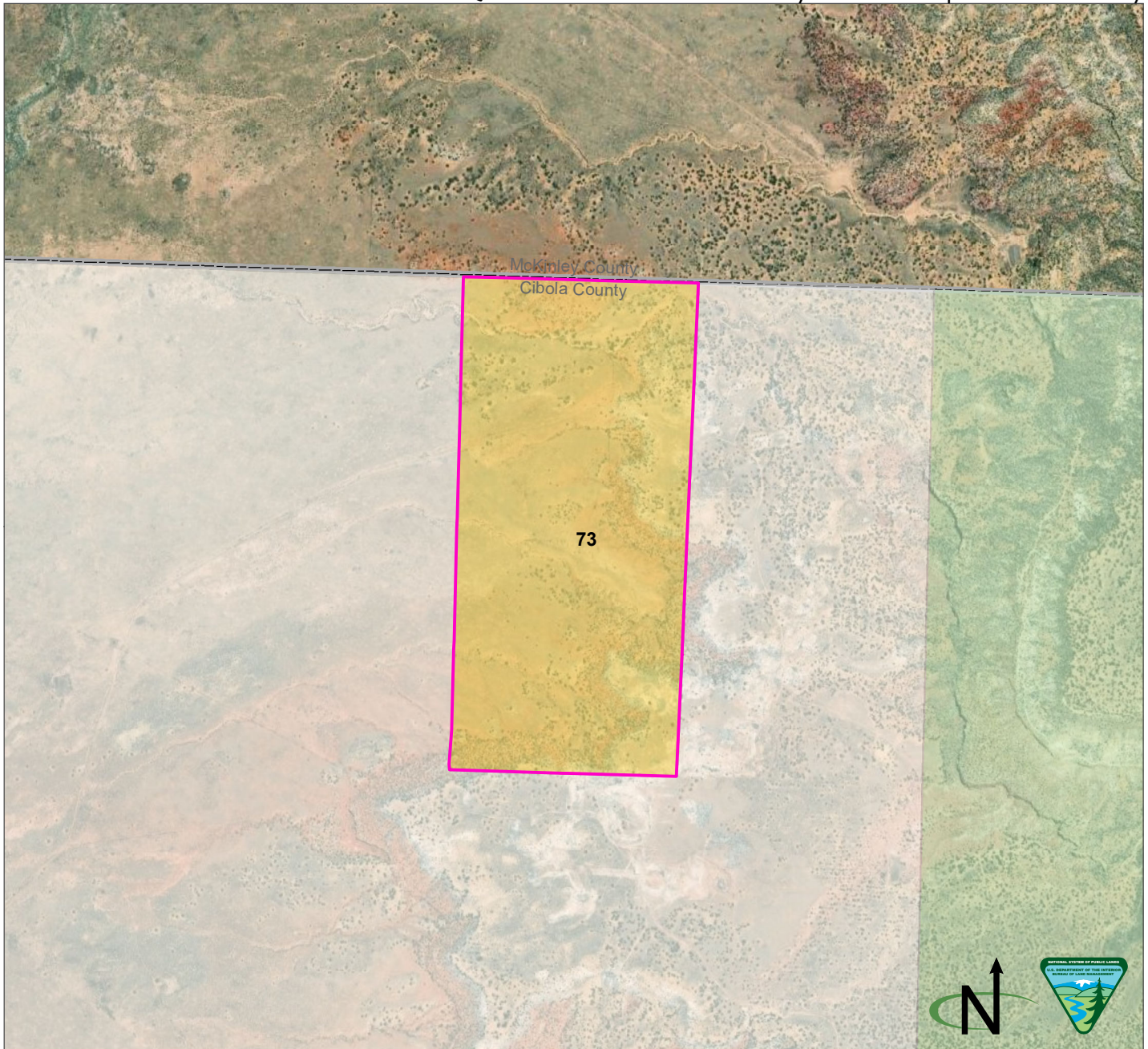


Parcel Number: 72  Adjacent parcel, not analyzed in this map  
 Cibola County, New Mexico  
 Legal Description: NM23 T05N R19W, sec 12 N1/2  
 Acres: 306.442755  
 Current Public Access: No  
 Recreation Use: No  
 Available for ROWs: Alt A: Open Alt B: Exclude/avoid Alt C: Exclude/avoid Alt D: Exclude/avoid  
 Recommendation for Retention or Disposal: Alt A: Dispose Alt B: Dispose Alt C: Dispose Alt D: Dispose  
 Impact on access if parcel is disposed: None (there is no current public access)

Produced by the Rio Puerco Field Office for the Resource Management Plan Revision. No warranty is made by the Bureau of Land Management as to the accuracy, reliability, or completeness of these data for individual use or aggregate use with other data, or for purposes not intended by BLM. Spatial information may not meet National Map Accuracy Standards.

BLM  Private  State

Q. Public Lands Identified as Potentially Suitable for Disposal or Further Study

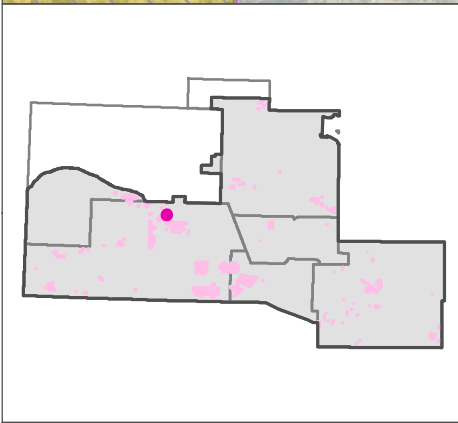
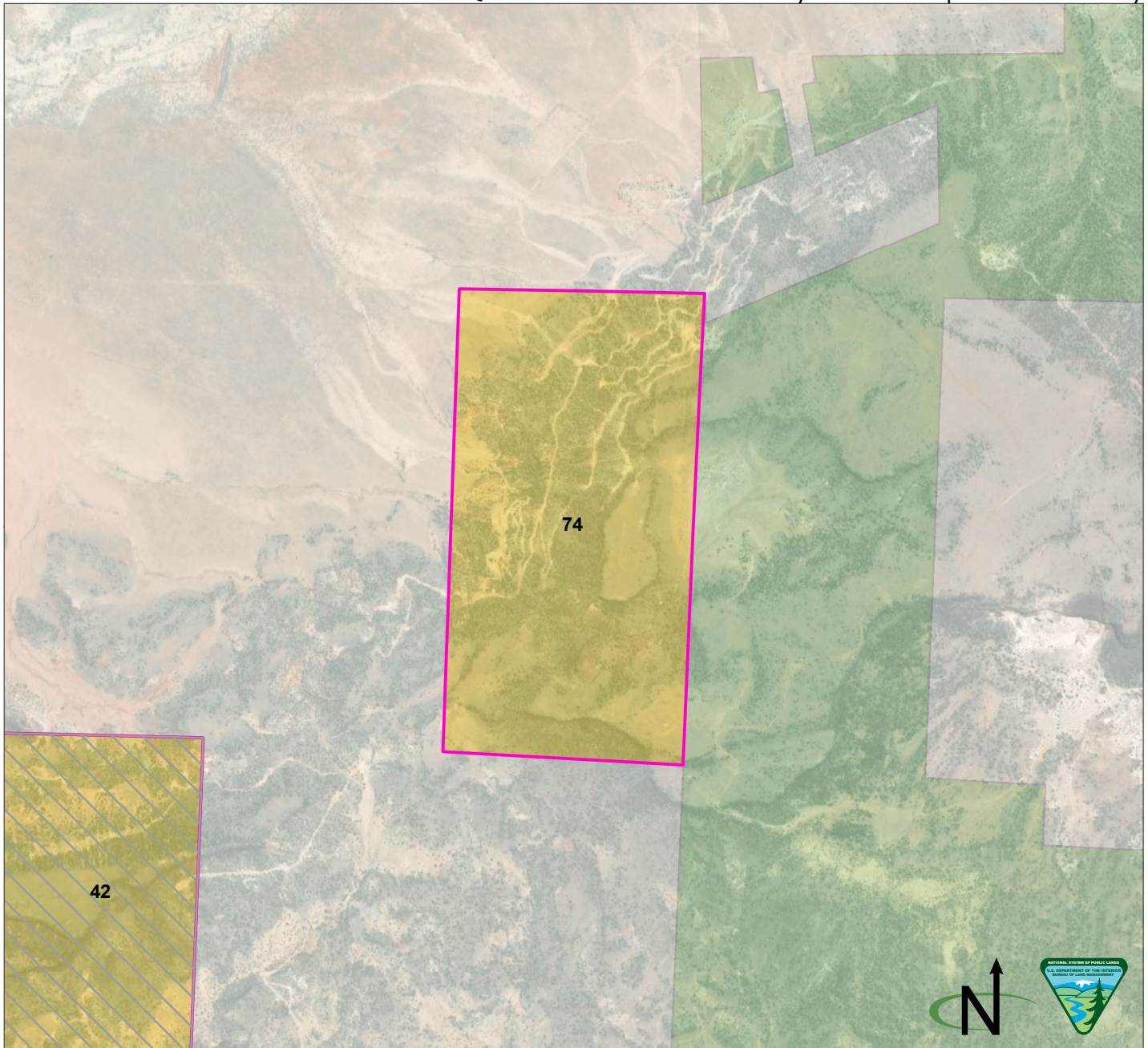


Parcel Number: 73  Adjacent parcel, not analyzed in this map  
 Cibola County, New Mexico  
 Legal Description: NM23 T12N R09W, sec 4 W1/2  
 Acres: 306.279273  
 Current Public Access: No  
 Recreation Use: No  
 Available for ROWs: Alt A: Open Alt B: Exclude/avoid Alt C: Exclude/avoid Alt D: Exclude/avoid  
 Recommendation for Retention or Disposal: Alt A: Dispose Alt B: Dispose Alt C: Dispose Alt D: Dispose  
 Impact on access if parcel is disposed: None (there is no current public access)

Produced by the Rio Puerco Field Office for the Resource Management Plan Revision. No warranty is made by the Bureau of Land Management as to the accuracy, reliability, or completeness of these data for individual use or aggregate use with other data, or for purposes not intended by BLM. Spatial information may not meet National Map Accuracy Standards.

BLM  Forest Service  Private

Q. Public Lands Identified as Potentially Suitable for Disposal or Further Study



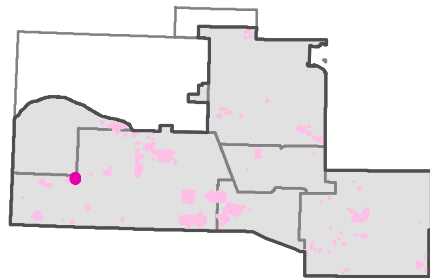
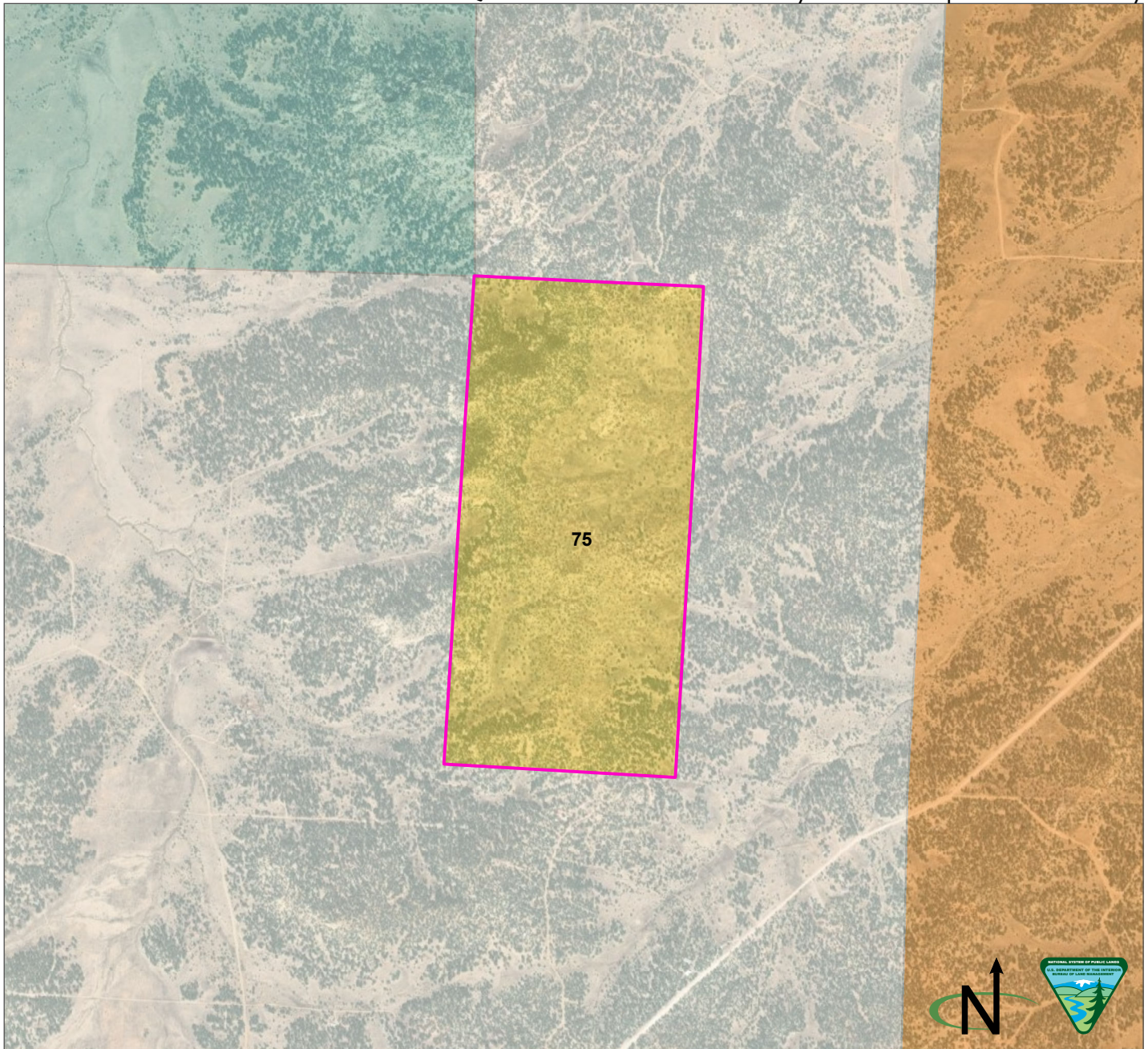
Parcel Number: 74 ☐ Adjacent parcel, not analyzed in this map  
 Cibola County, New Mexico  
 Legal Description: NM23 T11N R09W, sec 4 E1/2  
 Acres: 305.166158  
 Current Public Access: No  
 Recreation Use: No  
 Available for ROWs: Alt A: Open Alt B: Exclude/avoid/open Alt C: Avoid/open Alt D: Avoid/open  
 Recommendation for Retention or Disposal: Alt A: Dispose Alt B: Dispose Alt C: Dispose Alt D: Dispose  
 Impact on access if parcel is disposed: None (there is no current public access)

Produced by the Rio Puerco Field Office for the Resource Management Plan Revision. No warranty is made by the Bureau of Land Management as to the accuracy, reliability, or completeness of these data for individual use or aggregate use with other data, or for purposes not intended by BLM. Spatial information may not meet National Map Accuracy Standards.

BLM
  Forest Service
  Private



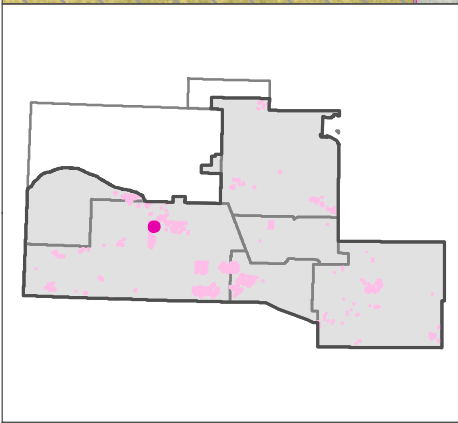
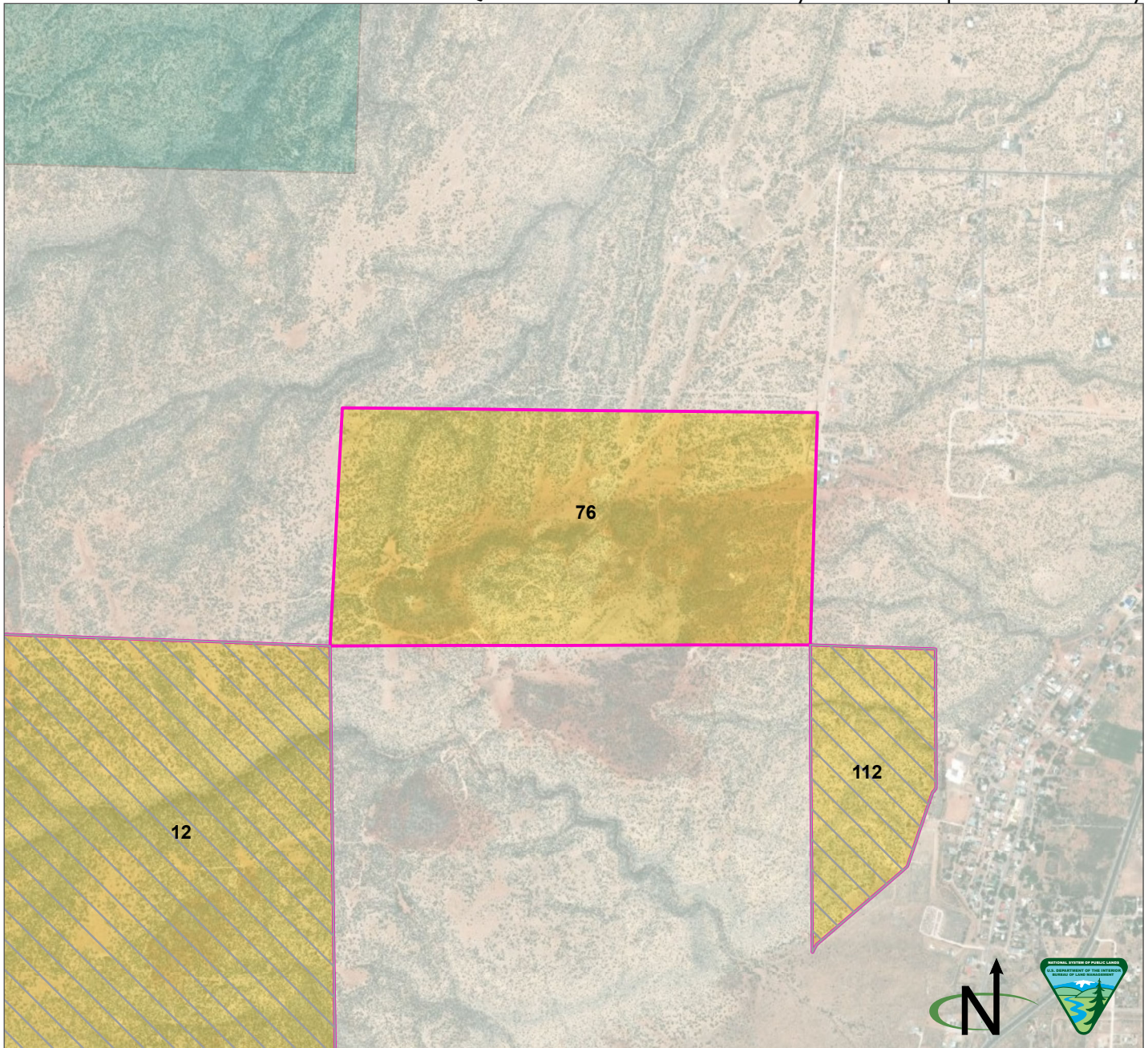
Q. Public Lands Identified as Potentially Suitable for Disposal or Further Study



Parcel Number: 75 ☐ Adjacent parcel, not analyzed in this map  
 Cibola County, New Mexico  
 Legal Description: NM23 T08N R16W, sec 12 W1/2  
 Acres: 305.043437  
 Current Public Access: No  
 Recreation Use: No  
 Available for ROWs: Alt A: Open Alt B: Exclude/avoid Alt C: Exclude/avoid Alt D: Exclude/avoid  
 Recommendation for Retention or Disposal: Alt A: Dispose Alt B: Dispose Alt C: Dispose Alt D: Dispose  
 Impact on access if parcel is disposed: None (there is no current public access)

Produced by the Rio Puerco Field Office for the Resource Management Plan Revision. No warranty is made by the Bureau of Land Management as to the accuracy, reliability, or completeness of these data for individual use or aggregate use with other data, or for purposes not intended by BLM. Spatial information may not meet National Map Accuracy Standards.

BLM
  Tribal
  Private
  State

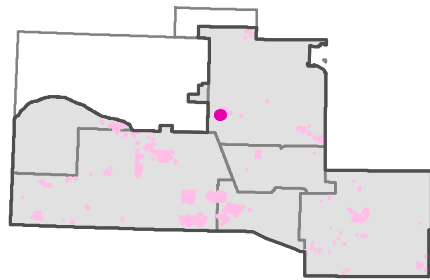
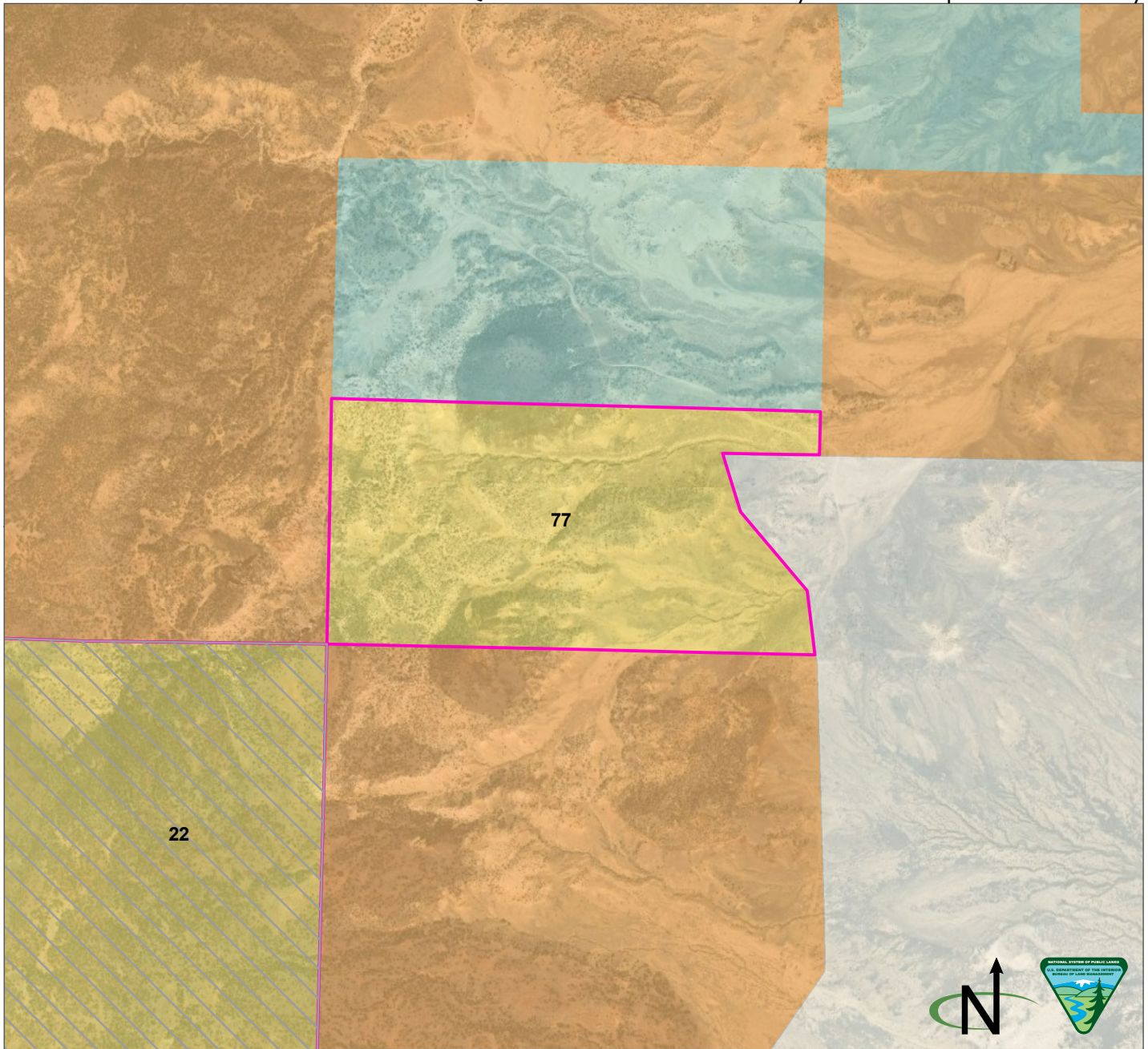


Parcel Number: 76 ☐ Adjacent parcel, not analyzed in this map  
 Cibola County, New Mexico  
 Legal Description: NM23 T10N R10W, sec 4 S1/2  
 Acres: 302.165897  
 Current Public Access: Yes - public road  
 Recreation Use: No  
 Available for ROWs: Alt A: Open Alt B: Exclude Alt C: Avoid Alt D: Avoid  
 Recommendation for Retention or Disposal: Alt A: Dispose Alt B: Dispose Alt C: Dispose Alt D: Dispose  
 Impact on access if parcel is disposed: None (no recreational value)

Produced by the Rio Puerco Field Office for the Resource Management Plan Revision. No warranty is made by the Bureau of Land Management as to the accuracy, reliability, or completeness of these data for individual use or aggregate use with other data, or for purposes not intended by BLM. Spatial information may not meet National Map Accuracy Standards.

BLM
  Private
  State

Q. Public Lands Identified as Potentially Suitable for Disposal or Further Study

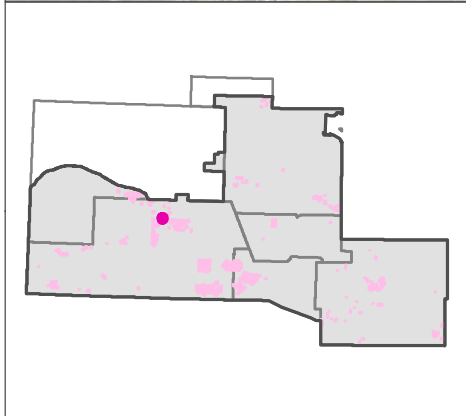
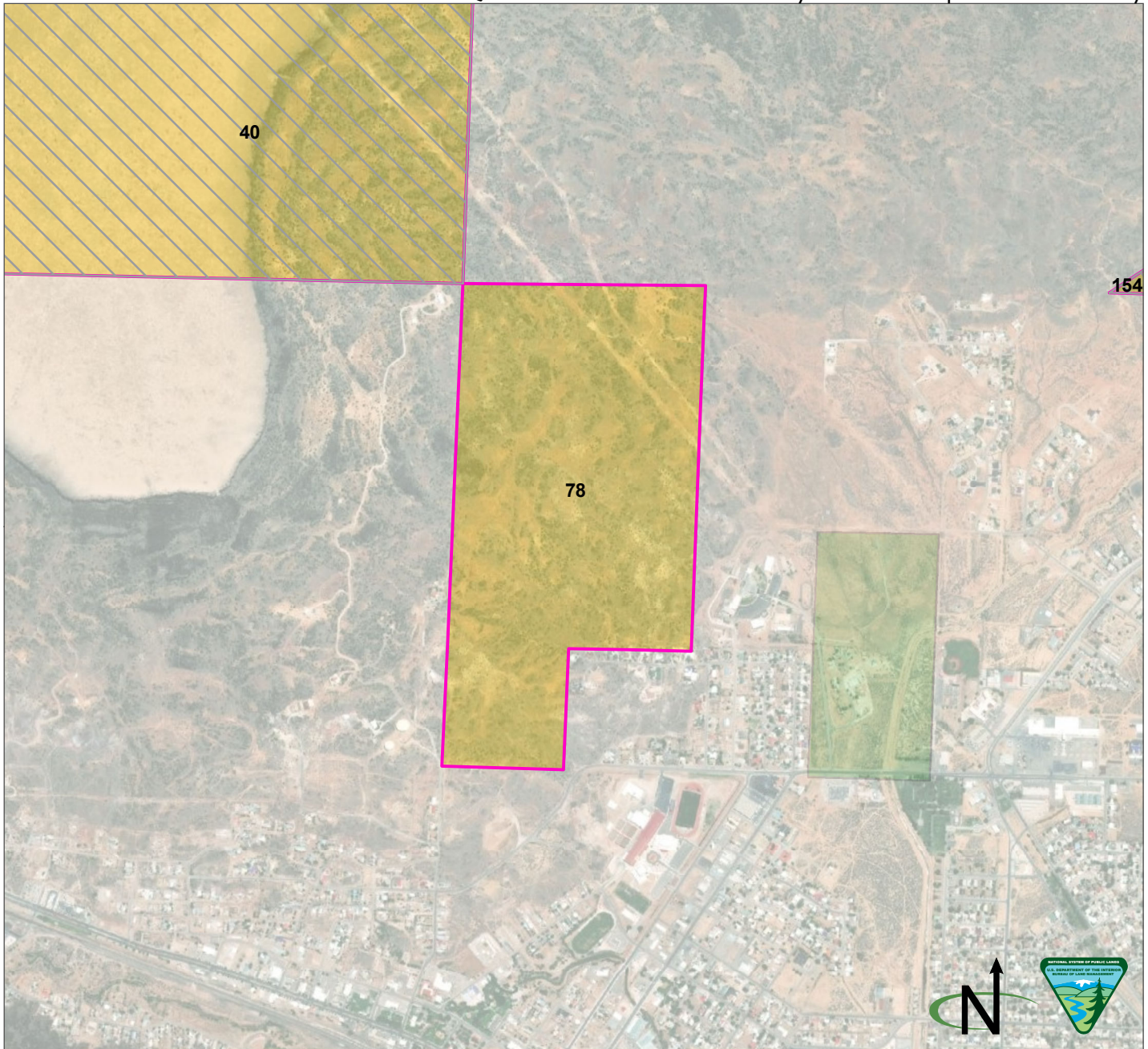


Parcel Number: 77 ☐ Adjacent parcel, not analyzed in this map  
 Sandoval County, New Mexico  
 Legal Description: NM23 T14N R03W, sec 18 SW, NWSE, SWSE, lots 3 and 6  
 Acres: 297.804458  
 Current Public Access: No  
 Recreation Use: No  
 Available for ROWs: Alt A: Open Alt B: Exclude/open Alt C: Exclude/avoid/open Alt D: Exclude/avoid/open  
 Recommendation for Retention or Disposal: Alt A: Dispose Alt B: Dispose Alt C: Dispose Alt D: Dispose  
 Impact on access if parcel is disposed: None (there is no current public access)

Produced by the Rio Puerco Field Office for the Resource Management Plan Revision. No warranty is made by the Bureau of Land Management as to the accuracy, reliability, or completeness of these data for individual use or aggregate use with other data, or for purposes not intended by BLM. Spatial information may not meet National Map Accuracy Standards.

BLM
  Tribal
  Private
  State

Q. Public Lands Identified as Potentially Suitable for Disposal or Further Study

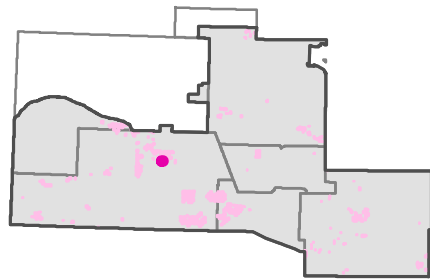
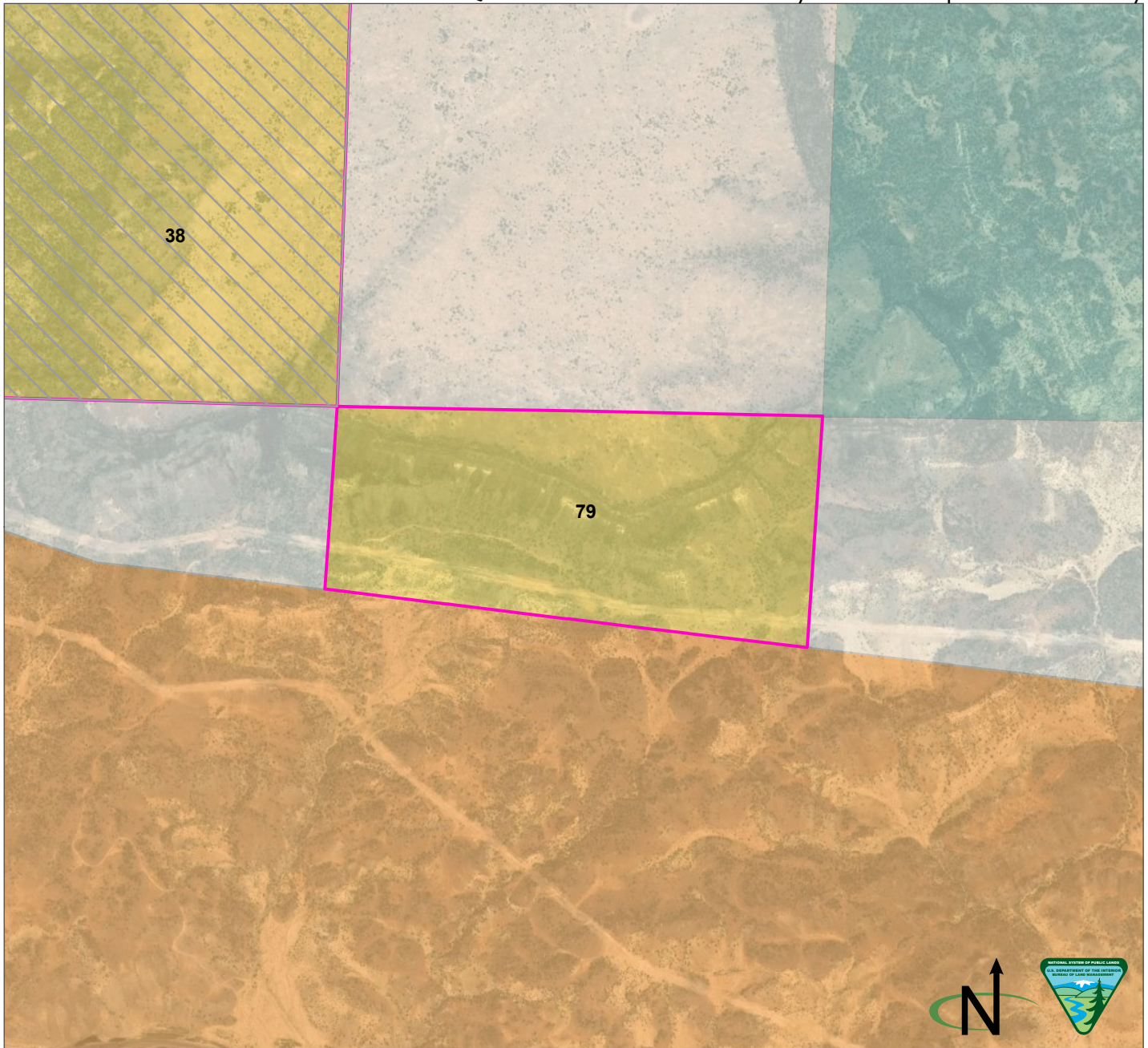


Parcel Number: 78 ☐ Adjacent parcel, not analyzed in this map  
 Cibola County, New Mexico  
 Legal Description: NM23 T11N R10W, sec 24 NW, NWSW, NESW, SWSW  
 Acres: 277.839356  
 Current Public Access: No  
 Recreation Use: No  
 Available for ROWs: Alt A: Open Alt B: Open Alt C: Open Alt D: Open  
 Recommendation for Retention or Disposal: Alt A: Dispose Alt B: Dispose Alt C: Dispose Alt D: Dispose  
 Impact on access if parcel is disposed: None (there is no current public access)

Produced by the Rio Puerco Field Office for the Resource Management Plan Revision. No warranty is made by the Bureau of Land Management as to the accuracy, reliability, or completeness of these data for individual use or aggregate use with other data, or for purposes not intended by BLM. Spatial information may not meet National Map Accuracy Standards.

BLM
  Forest Service
  Private

Q. Public Lands Identified as Potentially Suitable for Disposal or Further Study

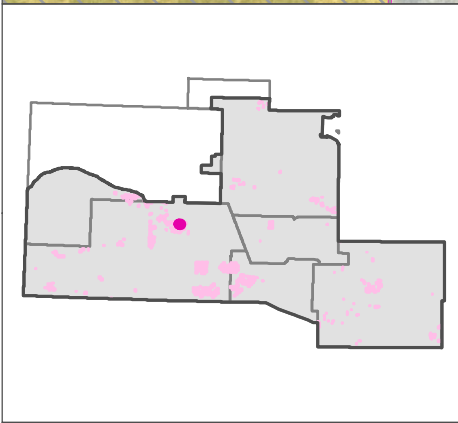
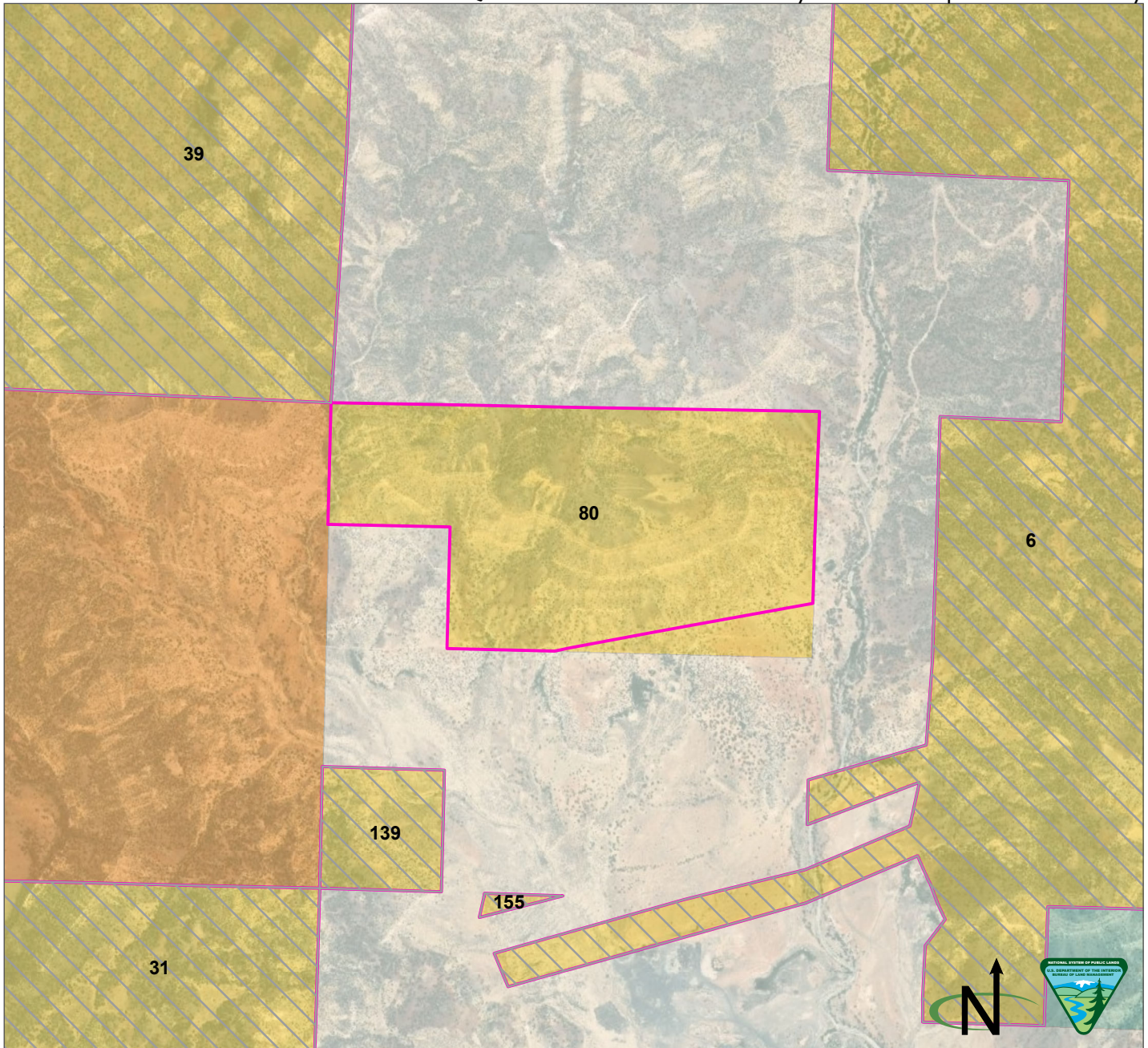


Parcel Number: 79   Adjacent parcel, not analyzed in this map  
 Cibola County, New Mexico  
 Legal Description: NM23 T10N R08W, sec 20 NWNW, NENW, NWNE, NENE, lots 1, 2, 3, 4  
 Acres: 271.246899  
 Current Public Access: No  
 Recreation Use: No  
 Available for ROWs: Alt A: Open Alt B: Open Alt C: Open Alt D: Open  
 Recommendation for Retention or Disposal: Alt A: Dispose Alt B: Dispose Alt C: Dispose Alt D: Dispose  
 Impact on access if parcel is disposed: None (there is no current public access)

Produced by the Rio Puerco Field Office for the Resource Management Plan Revision. No warranty is made by the Bureau of Land Management as to the accuracy, reliability, or completeness of these data for individual use or aggregate use with other data, or for purposes not intended by BLM. Spatial information may not meet National Map Accuracy Standards.

BLM
  Tribal
  Private
  State

Q. Public Lands Identified as Potentially Suitable for Disposal or Further Study

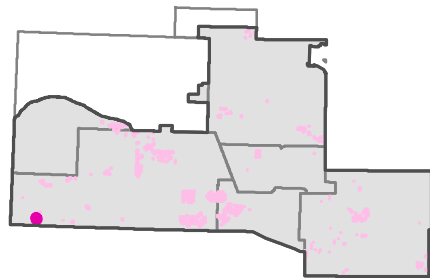
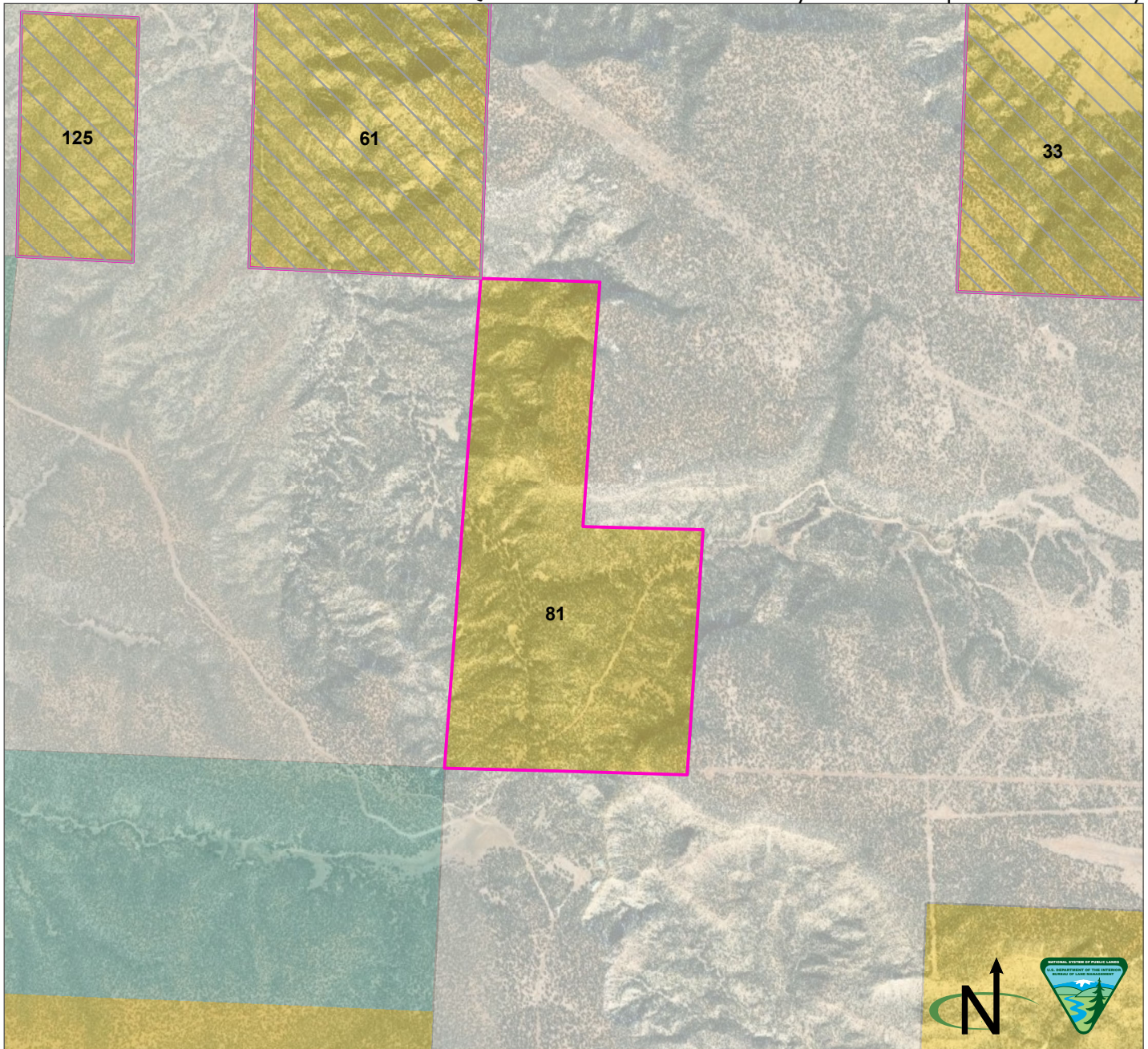


Parcel Number: 80 ☐ Adjacent parcel, not analyzed in this map  
 Cibola County, New Mexico  
 Legal Description: NM23 T11N R08W, sec 34 NWNW, NENW, NWNE, NENE, SENW, lots 1, 2  
 Acres: 261.63675  
 Current Public Access: Yes - public road  
 Recreation Use: No  
 Available for ROWs: Alt A: Open Alt B: Exclude/avoid/open Alt C: Exclude/avoid/open  
 Alt D: Exclude/avoid/open  
 Recommendation for Retention or Disposal: Alt A: Dispose Alt B: Dispose Alt C: Dispose  
 Alt D: Dispose  
 Impact on access if parcel is disposed: None (no recreational value)

BLM
  Tribal
  Private
  State

Produced by the Rio Puerco Field Office for the Resource Management Plan Revision. No warranty is made by the Bureau of Land Management as to the accuracy, reliability, or completeness of these data for individual use or aggregate use with other data, or for purposes not intended by BLM. Spatial information may not meet National Map Accuracy Standards.

Q. Public Lands Identified as Potentially Suitable for Disposal or Further Study

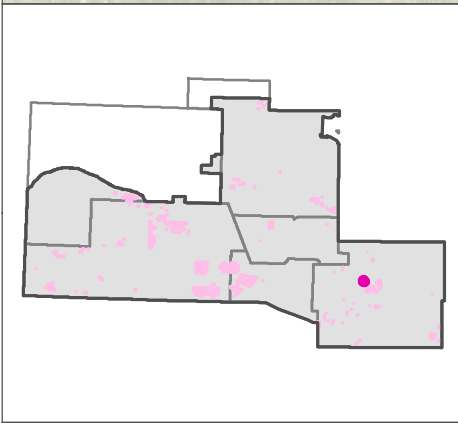
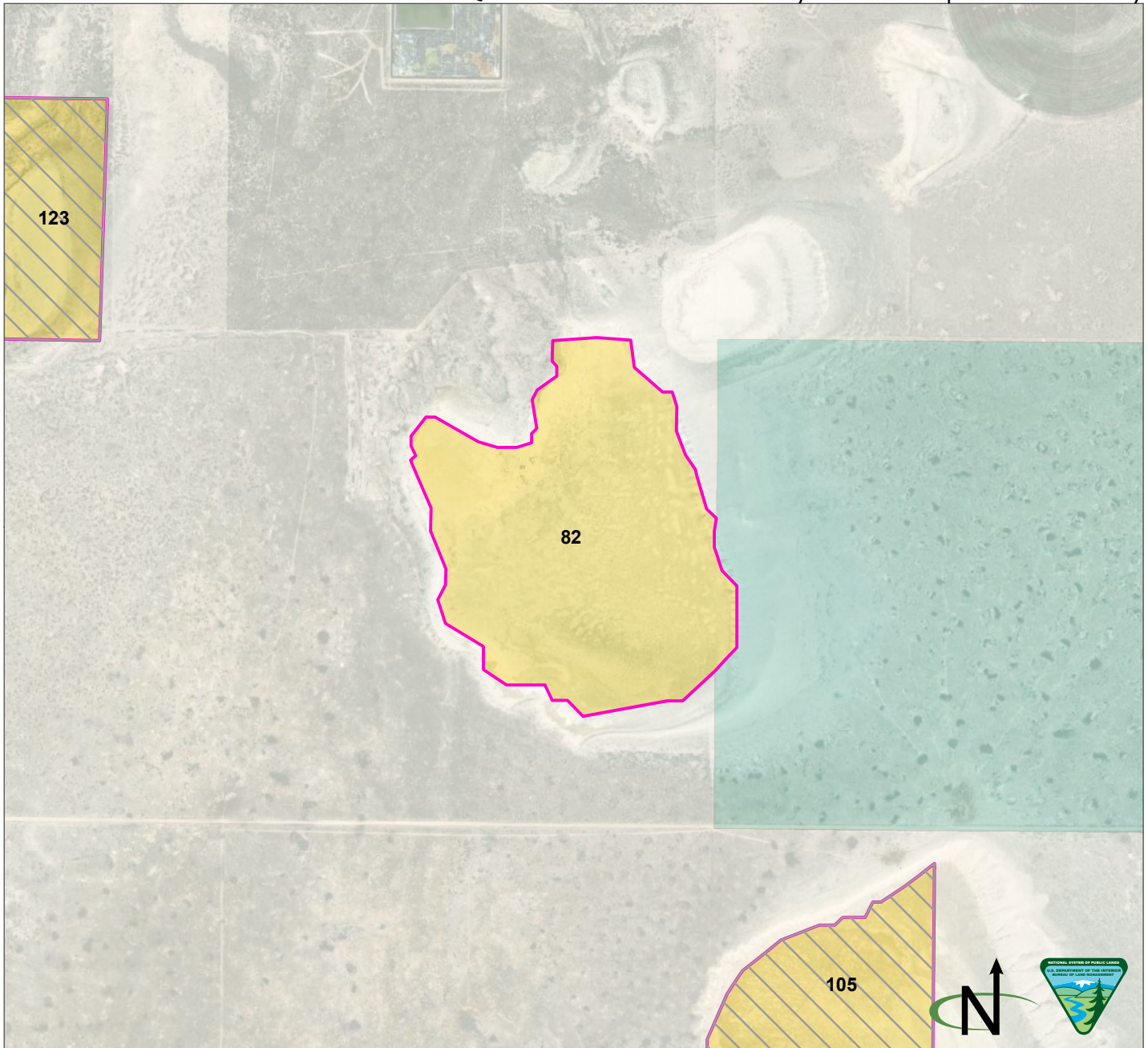


Parcel Number: 81 ☐ Adjacent parcel, not analyzed in this map  
 Cibola County, New Mexico  
 Legal Description: NM23 T05N R19W, sec 26 SW, NWNW, SWNW  
 Acres: 238.644196  
 Current Public Access: No  
 Recreation Use: No  
 Available for ROWs: Alt A: Open Alt B: Exclude/avoid Alt C: Exclude/avoid Alt D: Exclude/avoid  
 Recommendation for Retention or Disposal: Alt A: Dispose Alt B: Dispose Alt C: Dispose Alt D: Dispose  
 Impact on access if parcel is disposed: None (there is no current public access)

Produced by the Rio Puerco Field Office for the Resource Management Plan Revision. No warranty is made by the Bureau of Land Management as to the accuracy, reliability, or completeness of these data for individual use or aggregate use with other data, or for purposes not intended by BLM. Spatial information may not meet National Map Accuracy Standards.

BLM
  Private
  State

Q. Public Lands Identified as Potentially Suitable for Disposal or Further Study



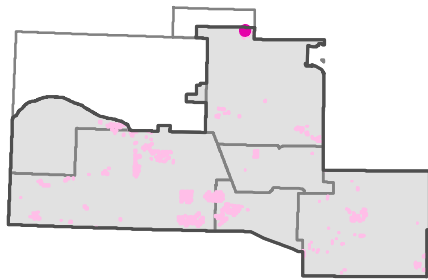
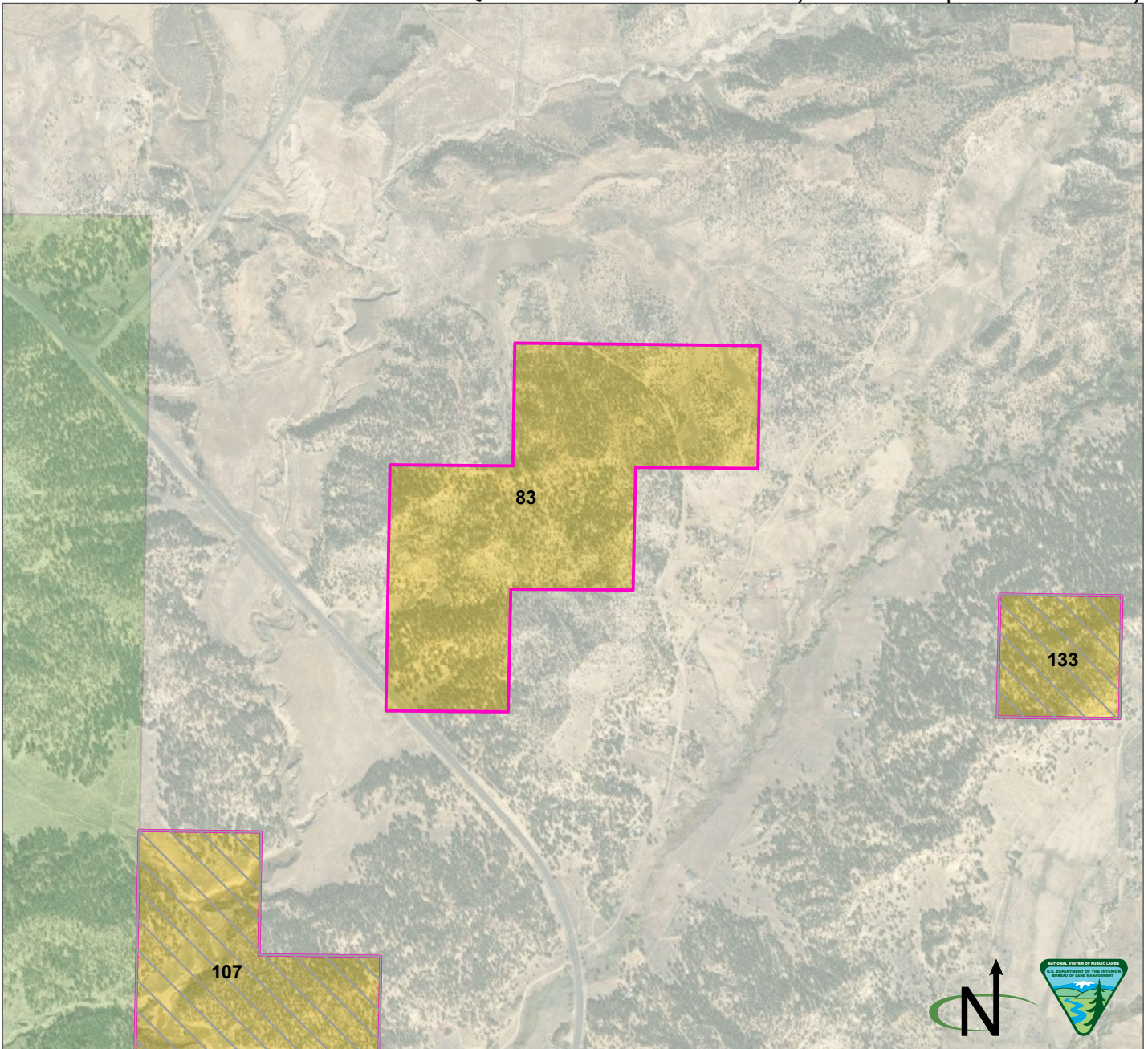
Parcel Number: 82 ☐ Adjacent parcel, not analyzed in this map  
 Torrance County, New Mexico  
 Legal Description: NM23 T06N R09E, sec 17 Laguna del Perro  
 Acres: 220.678124  
 Current Public Access: No  
 Recreation Use: No  
 Available for ROWs: Alt A: Open Alt B: Exclude Alt C: Exclude Alt D: Exclude  
 Recommendation for Retention or Disposal: Alt A: Dispose Alt B: Dispose Alt C: Dispose Alt D: Dispose  
 Impact on access if parcel is disposed: None (there is no current public access)

Produced by the Rio Puerco Field Office for the Resource Management Plan Revision. No warranty is made by the Bureau of Land Management as to the accuracy, reliability, or completeness of these data for individual use or aggregate use with other data, or for purposes not intended by BLM. Spatial information may not meet National Map Accuracy Standards.

BLM
  Private
  State



Q. Public Lands Identified as Potentially Suitable for Disposal or Further Study

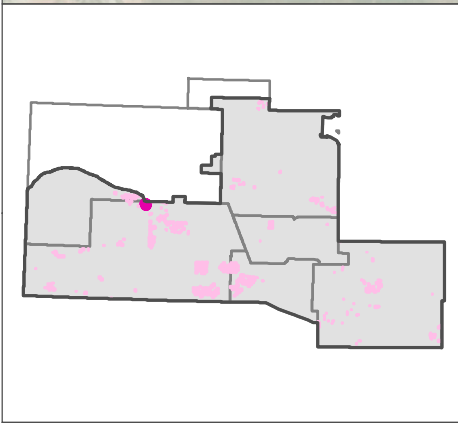
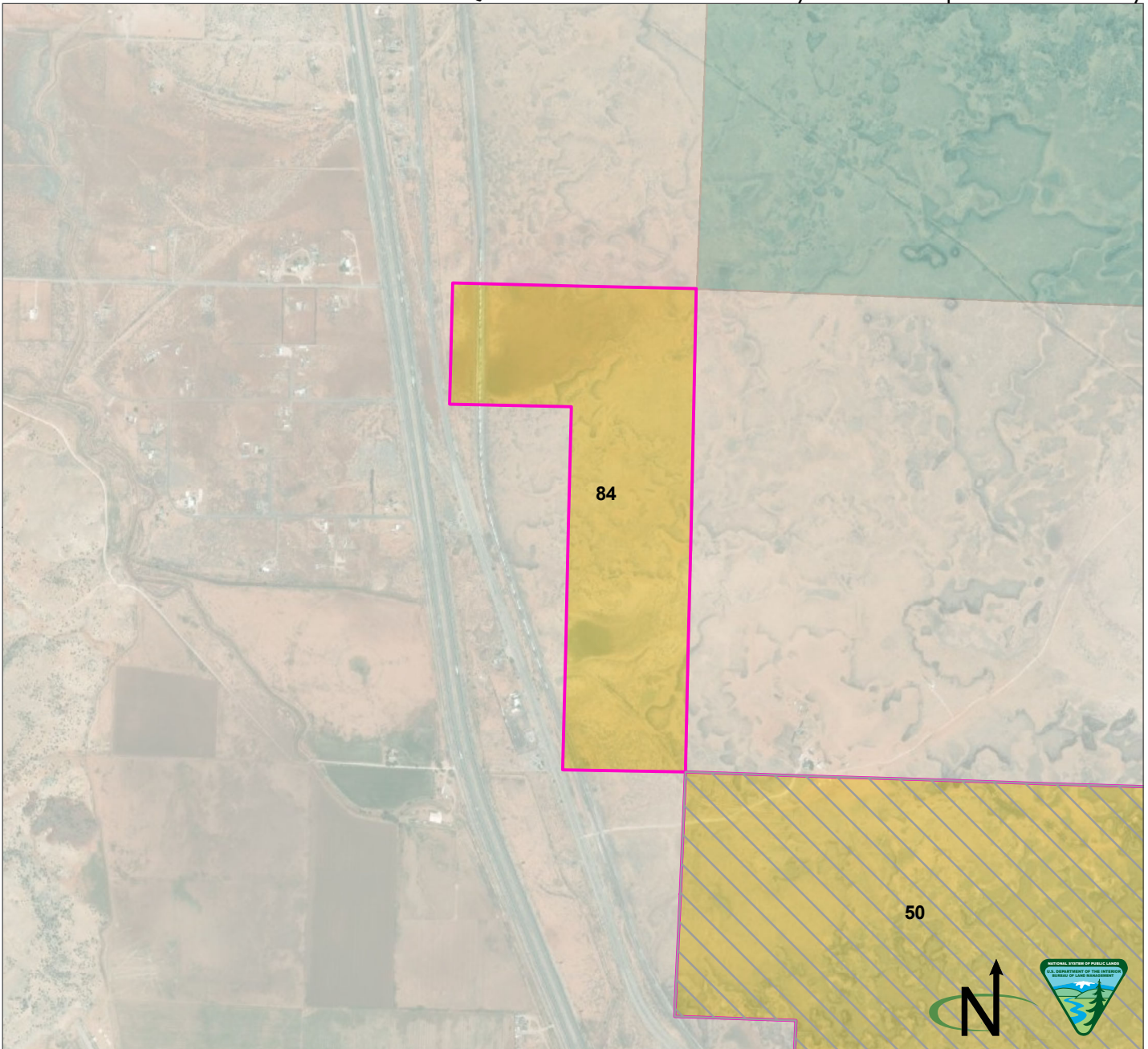


Parcel Number: 83   Adjacent parcel, not analyzed in this map  
 Sandoval County, New Mexico  
 Legal Description: NM23 T21N R01W, sec 8 SWSW, NWSW, NESW, SENW, SWNE  
 Acres: 202.231846  
 Current Public Access: Yes - public road  
 Recreation Use: No  
 Available for ROWs: Alt A: Open Alt B: Exclude/avoid Alt C: Avoid Alt D: Avoid  
 Recommendation for Retention or Disposal: Alt A: Dispose Alt B: Dispose Alt C: Dispose Alt D: Dispose  
 Impact on access if parcel is disposed: None (no recreational value)

Produced by the Rio Puerco Field Office for the Resource Management Plan Revision. No warranty is made by the Bureau of Land Management as to the accuracy, reliability, or completeness of these data for individual use or aggregate use with other data, or for purposes not intended by BLM. Spatial information may not meet National Map Accuracy Standards.

BLM  Forest Service  Private

Q. Public Lands Identified as Potentially Suitable for Disposal or Further Study

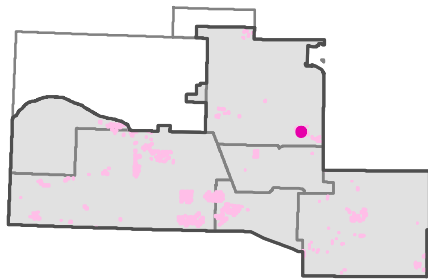
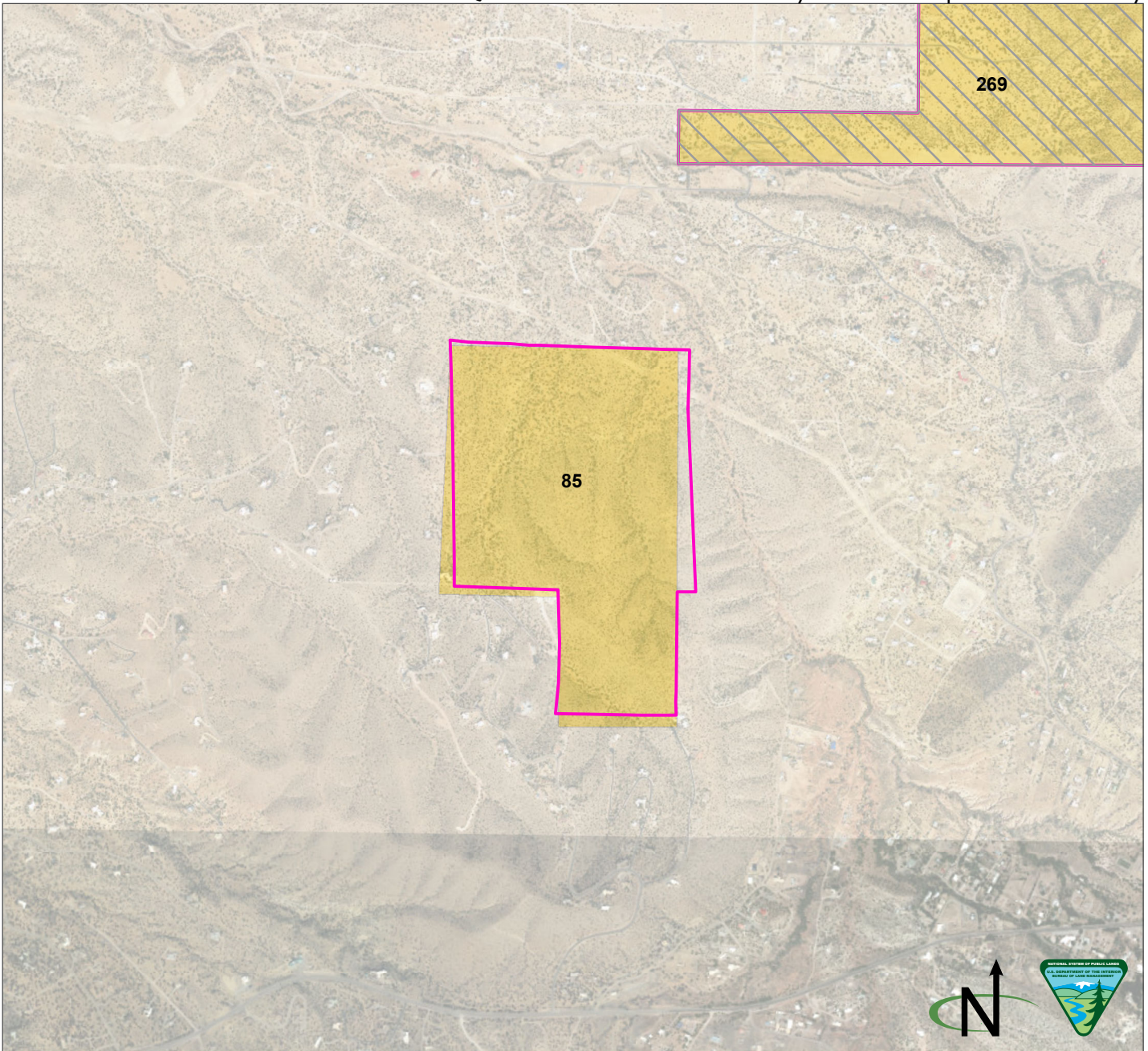


Parcel Number: 84 ☐ Adjacent parcel, not analyzed in this map  
 Cibola County, New Mexico  
 Legal Description: NM23 T12N R11W, sec 10 NWNE, NENE, SENE, NESE, SESE  
 Acres: 198.609867  
 Current Public Access: No  
 Recreation Use: No  
 Available for ROWs: Alt A: Open Alt B: Open Alt C: Open Alt D: Open  
 Recommendation for Retention or Disposal: Alt A: Dispose Alt B: Dispose Alt C: Dispose Alt D: Dispose  
 Impact on access if parcel is disposed: None (there is no current public access)

Produced by the Rio Puerco Field Office for the Resource Management Plan Revision. No warranty is made by the Bureau of Land Management as to the accuracy, reliability, or completeness of these data for individual use or aggregate use with other data, or for purposes not intended by BLM. Spatial information may not meet National Map Accuracy Standards.

BLM
  Private
  State

Q. Public Lands Identified as Potentially Suitable for Disposal or Further Study

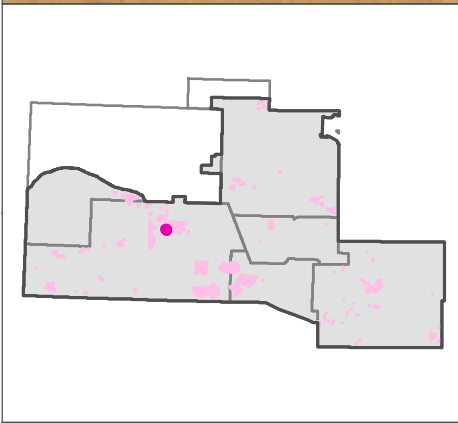
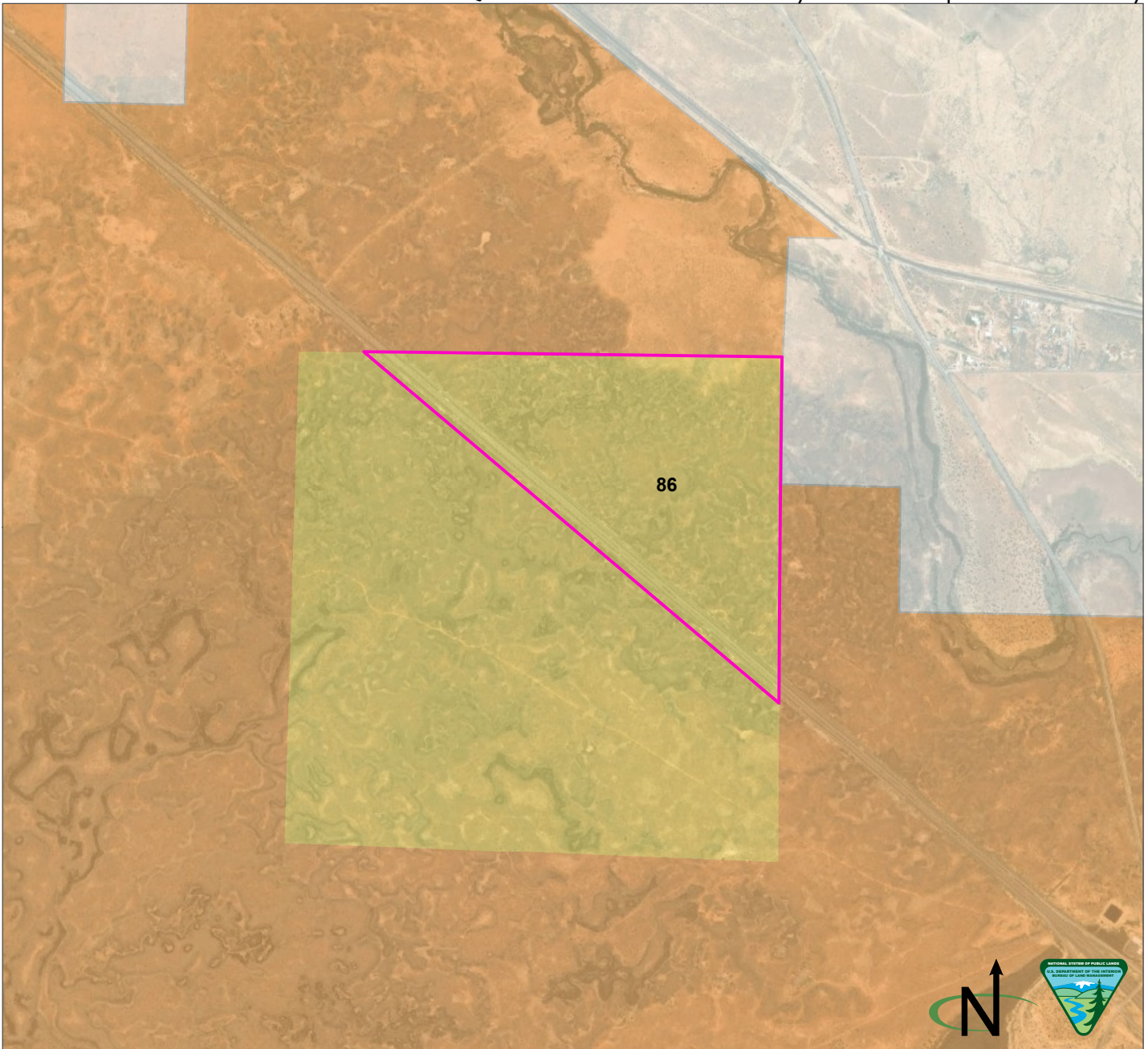


Parcel Number: 85  Adjacent parcel, not analyzed in this map  
 Sandoval County, New Mexico  
 Legal Description: NM23 T13N R05E, sec 30 SE, sec 31 NENE  
 Acres: 195.002499  
 Current Public Access: No  
 Recreation Use: No  
 Available for ROWs: Alt A: Open Alt B: Exclude/open Alt C: Exclude/avoid/open Alt D: Exclude/avoid/open  
 Recommendation for Retention or Disposal: Alt A: Retain Alt B: Retain Alt C: Dispose Alt D: Dispose  
 Impact on access if parcel is disposed: None (there is no current public access)

Produced by the Rio Puerco Field Office for the Resource Management Plan Revision. No warranty is made by the Bureau of Land Management as to the accuracy, reliability, or completeness of these data for individual use or aggregate use with other data, or for purposes not intended by BLM. Spatial information may not meet National Map Accuracy Standards.

BLM  Private

Q. Public Lands Identified as Potentially Suitable for Disposal or Further Study

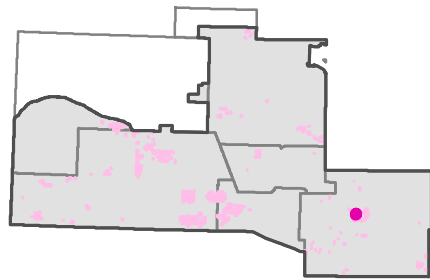
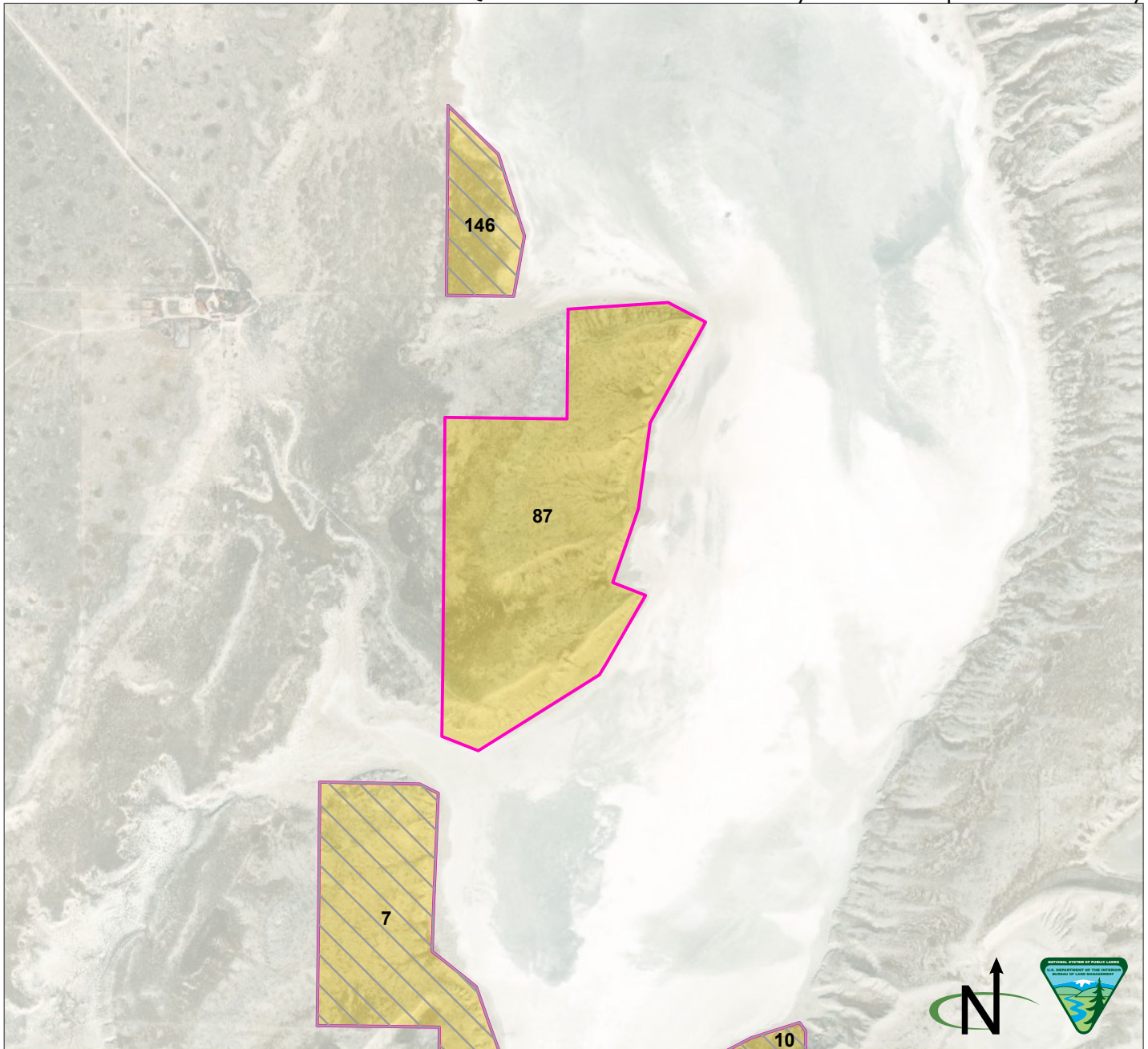


Parcel Number: 86  Adjacent parcel, not analyzed in this map  
 Cibola County, New Mexico  
 Legal Description: NM23 T10N R09W, sec 16 NENE, NWNE, SENE, portions of NWNW, NENW, SWNE, NESE  
 Acres: 194.074669  
 Current Public Access: No  
 Recreation Use: No  
 Available for ROWs: Alt A: Open Alt B: Exclude/open Alt C: Avoid/open Alt D: Avoid/open  
 Recommendation for Retention or Disposal: Alt A: Retain Alt B: Dispose Alt C: Dispose Alt D: Dispose  
 Impact on access if parcel is disposed: None (there is no current public access)

BLM  Tribal  Private

Produced by the Rio Puerco Field Office for the Resource Management Plan Revision. No warranty is made by the Bureau of Land Management as to the accuracy, reliability, or completeness of these data for individual use or aggregate use with other data, or for purposes not intended by BLM. Spatial information may not meet National Map Accuracy Standards.

Q. Public Lands Identified as Potentially Suitable for Disposal or Further Study

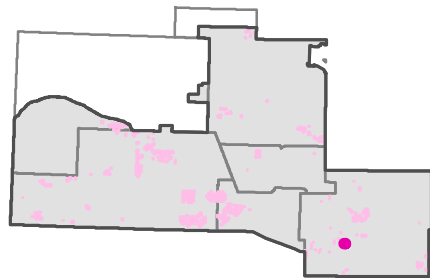
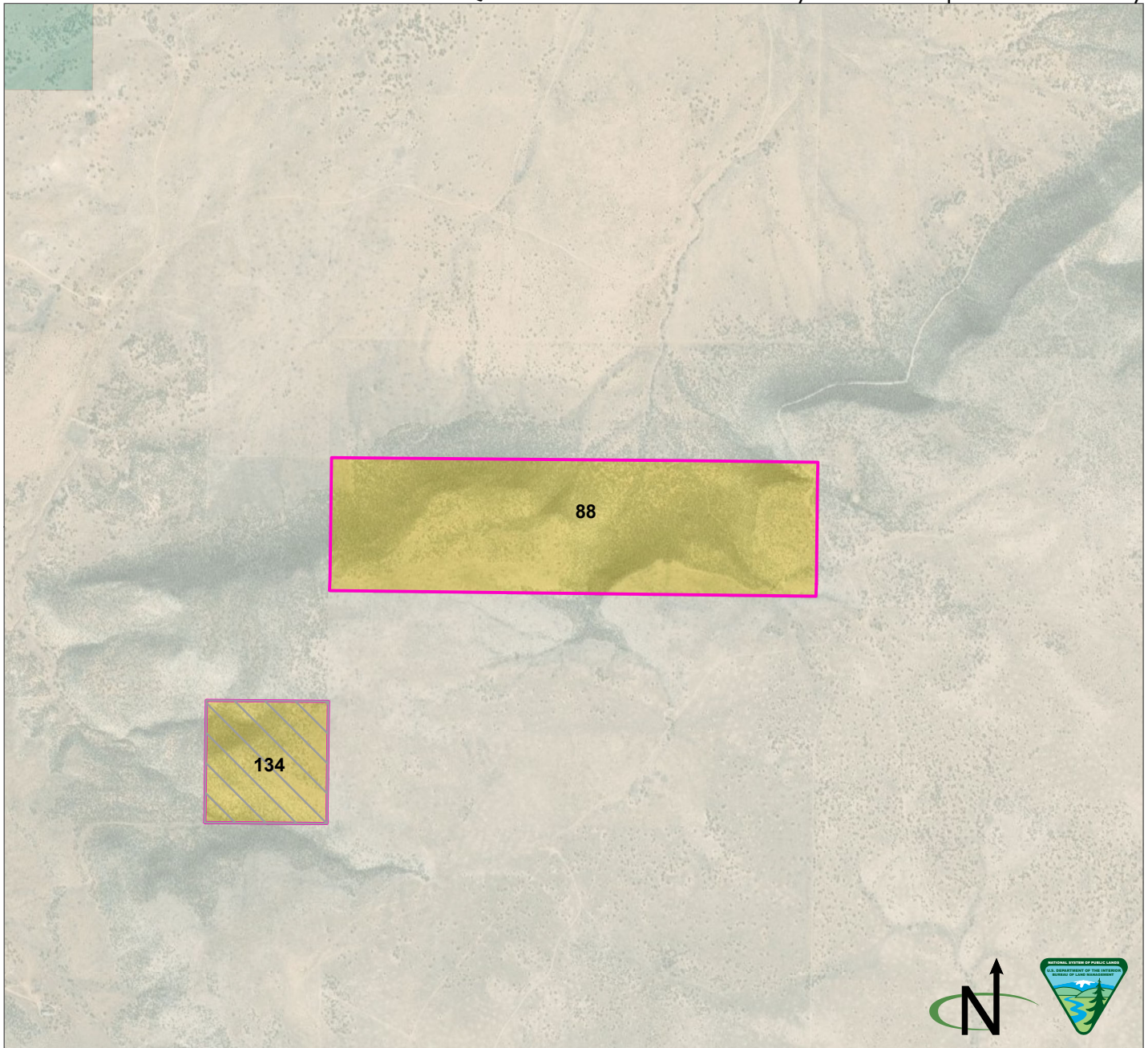


Parcel Number: 87 ☐ Adjacent parcel, not analyzed in this map  
 Torrance County, New Mexico  
 Legal Description: NM23 T06N R09E, sec 26 SENW, lots 1, 3, 4, 6  
 Acres: 183.094078  
 Current Public Access: Yes - public road  
 Recreation Use: No  
 Available for ROWs: Alt A: Open Alt B: Exclude Alt C: Exclude/avoid Alt D: Exclude/avoid  
 Recommendation for Retention or Disposal: Alt A: Dispose Alt B: Dispose Alt C: Dispose Alt D: Dispose  
 Impact on access if parcel is disposed: None (no recreational value)

Produced by the Rio Puerco Field Office for the Resource Management Plan Revision. No warranty is made by the Bureau of Land Management as to the accuracy, reliability, or completeness of these data for individual use or aggregate use with other data, or for purposes not intended by BLM. Spatial information may not meet National Map Accuracy Standards.

BLM  Private

Q. Public Lands Identified as Potentially Suitable for Disposal or Further Study

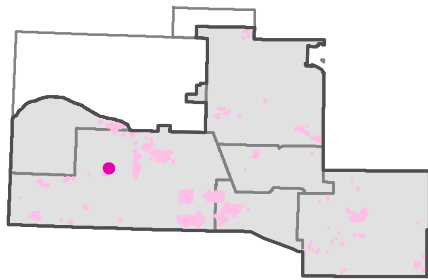
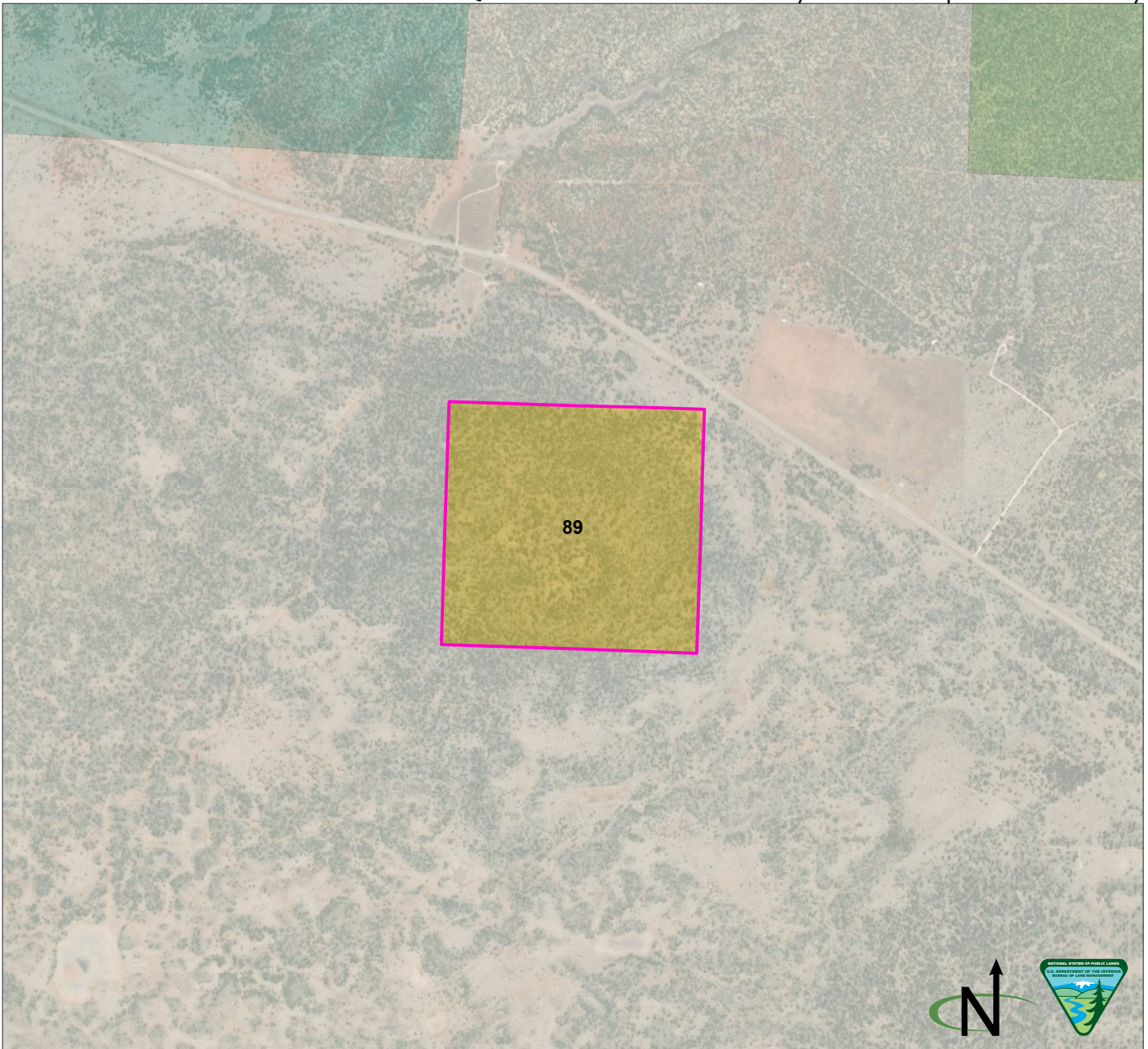



Parcel Number: 88  Adjacent parcel, not analyzed in this map  
 Torrance County, New Mexico  
 Legal Description: NM23 T03N R08E, sec 12 SWNW, SENW, SWNE, SENE  
 Acres: 175.025898  
 Current Public Access: No  
 Recreation Use: No  
 Available for ROWs: Alt A: Open Alt B: Exclude Alt C: Exclude/avoid Alt D: Exclude/avoid  
 Recommendation for Retention or Disposal: Alt A: Dispose Alt B: Dispose Alt C: Dispose Alt D: Dispose  
 Impact on access if parcel is disposed: None (there is no current public access)

Produced by the Rio Puerco Field Office for the Resource Management Plan Revision. No warranty is made by the Bureau of Land Management as to the accuracy, reliability, or completeness of these data for individual use or aggregate use with other data, or for purposes not intended by BLM. Spatial information may not meet National Map Accuracy Standards.





BLM  Private  State

Q. Public Lands Identified as Potentially Suitable for Disposal or Further Study

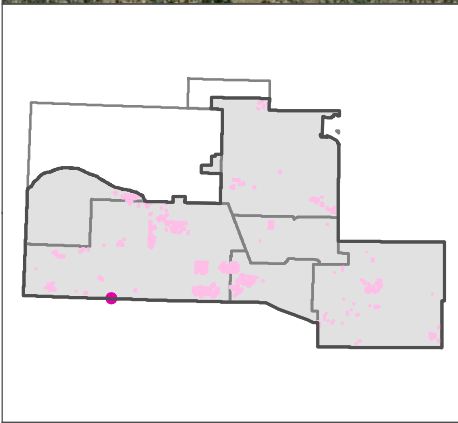
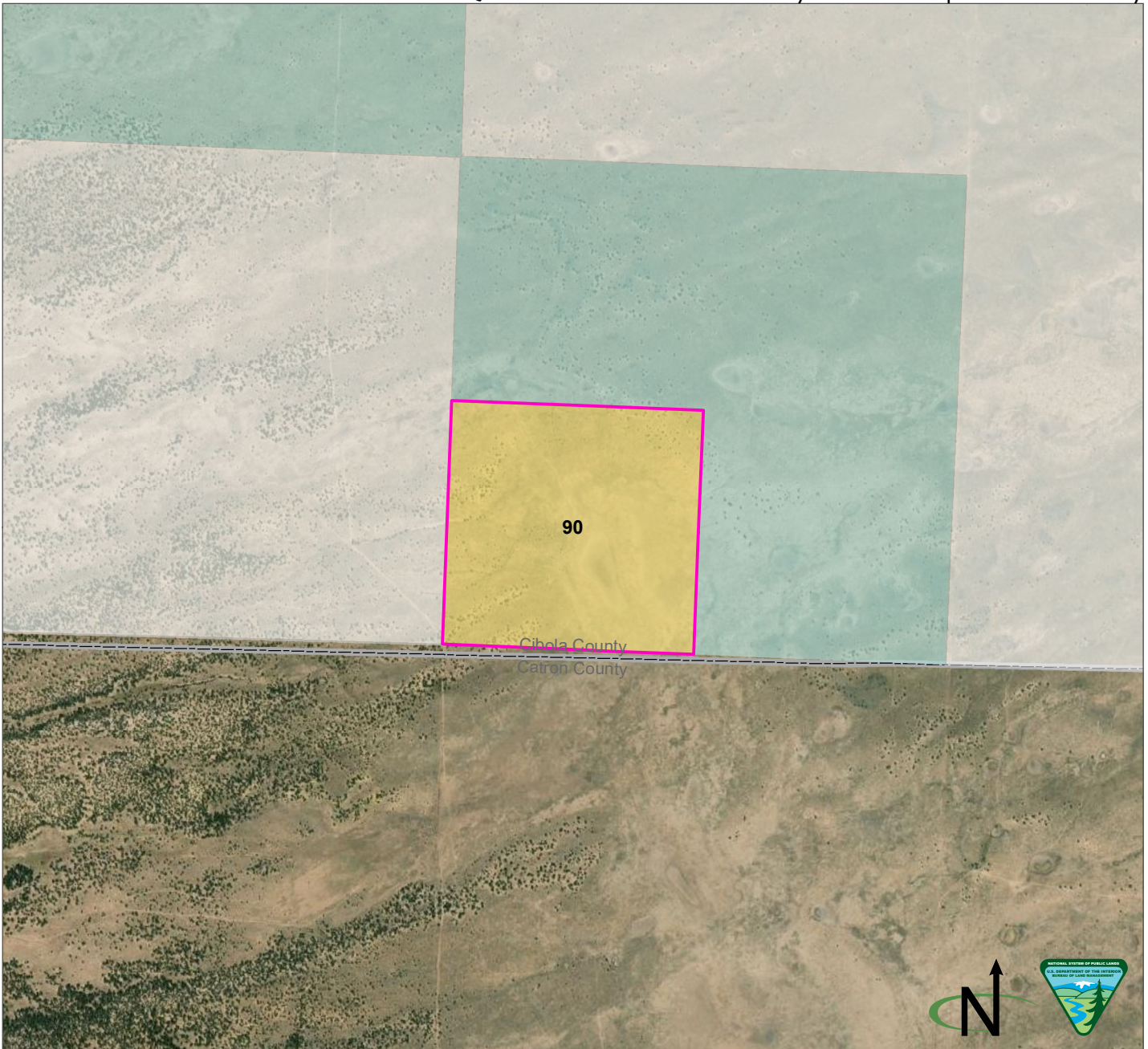


Parcel Number: 89  Adjacent parcel, not analyzed in this map  
 Cibola County, New Mexico  
 Legal Description: NM23 T09N R13W, sec 12 SW  
 Acres: 166.953694  
 Current Public Access: No  
 Recreation Use: No  
 Available for ROWs: Alt A: Open Alt B: Exclude Alt C: Avoid Alt D: Avoid  
 Recommendation for Retention or Disposal: Alt A: Dispose Alt B: Dispose Alt C: Dispose Alt D: Dispose  
 Impact on access if parcel is disposed: None (there is no current public access)

Produced by the Rio Puerco Field Office for the Resource Management Plan Revision. No warranty is made by the Bureau of Land Management as to the accuracy, reliability, or completeness of these data for individual use or aggregate use with other data, or for purposes not intended by BLM. Spatial information may not meet National Map Accuracy Standards.

 BLM  Forest Service  Private  State

Q. Public Lands Identified as Potentially Suitable for Disposal or Further Study



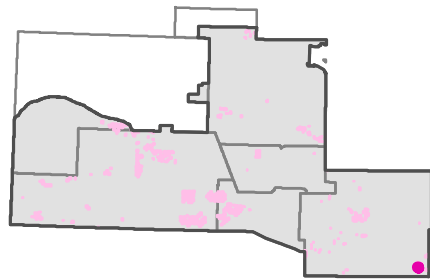
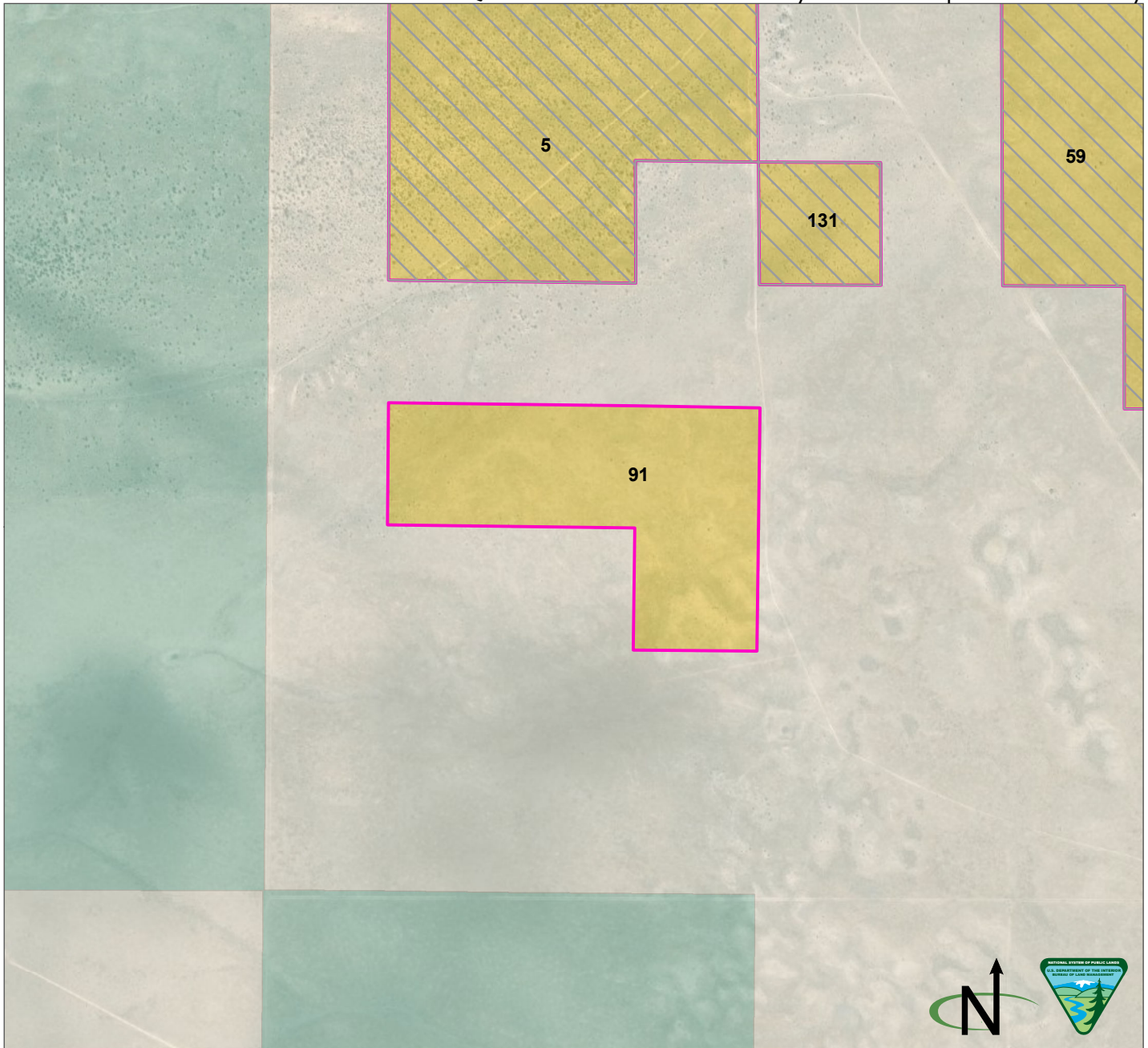
Parcel Number: 90 ☐ Adjacent parcel, not analyzed in this map  
 Cibola County, New Mexico  
 Legal Description: NM23 T04N R14W, sec 12 SW  
 Acres: 164.869831  
 Current Public Access: No  
 Recreation Use: No  
 Available for ROWs: Alt A: Open Alt B: Exclude/avoid Alt C: Exclude/avoid/open Alt D: Exclude/avoid/open  
 Recommendation for Retention or Disposal: Alt A: Dispose Alt B: Dispose Alt C: Dispose Alt D: Dispose  
 Impact on access if parcel is disposed: None (there is no current public access)

Produced by the Rio Puerco Field Office for the Resource Management Plan Revision. No warranty is made by the Bureau of Land Management as to the accuracy, reliability, or completeness of these data for individual use or aggregate use with other data, or for purposes not intended by BLM. Spatial information may not meet National Map Accuracy Standards.

BLM
  Private
  State



Q. Public Lands Identified as Potentially Suitable for Disposal or Further Study

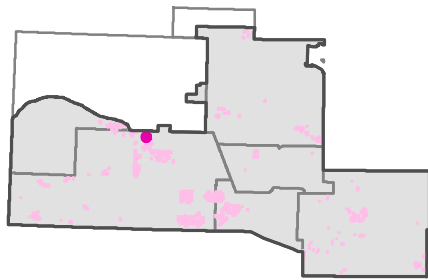
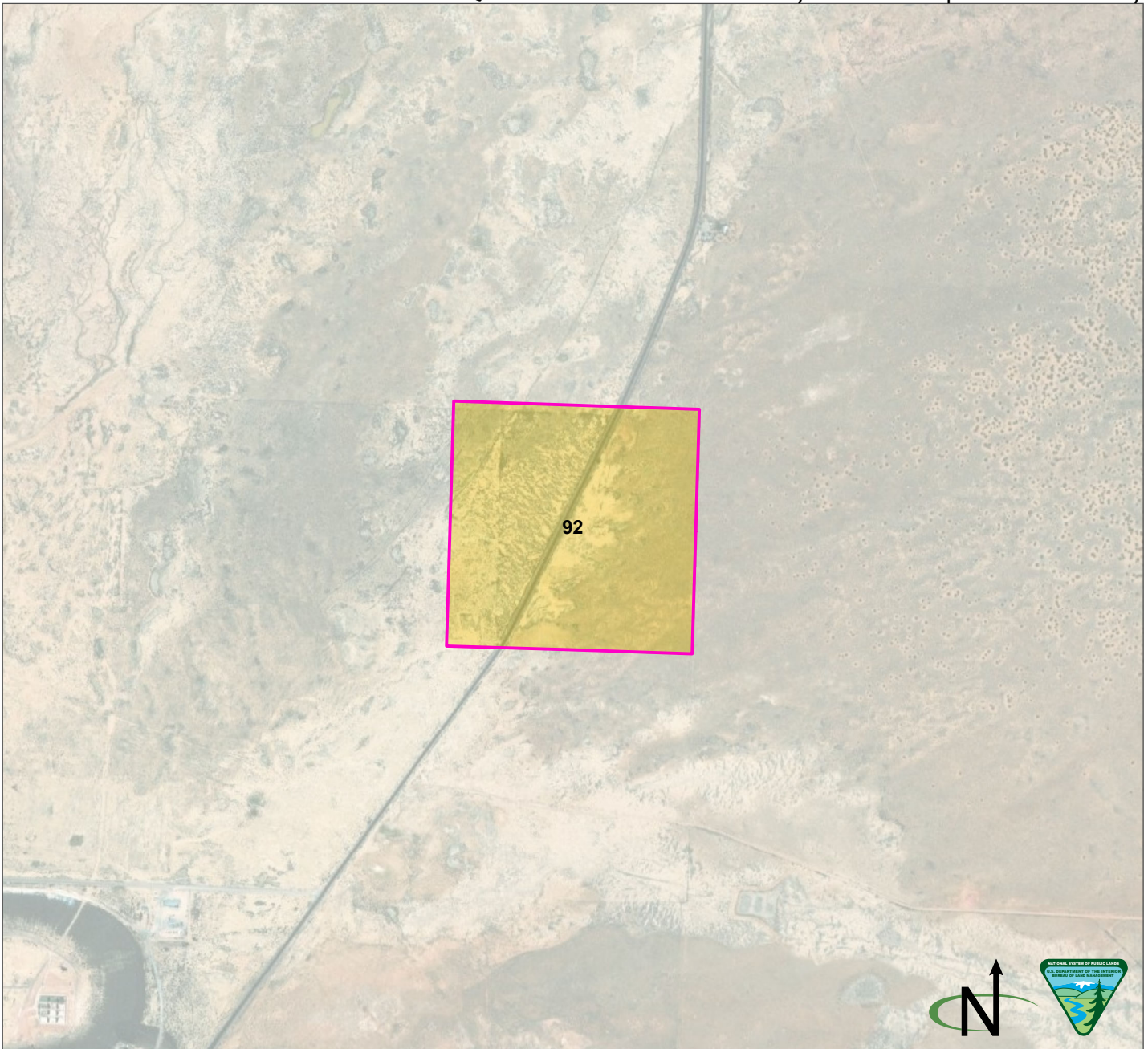



Parcel Number: 91 ☐ Adjacent parcel, not analyzed in this map  
 Torrance County, New Mexico  
 Legal Description: NM23 T01N R15E, sec 7 NENW, NWNE, NENE, SENE  
 Acres: 162.435357  
 Current Public Access: No  
 Recreation Use: No  
 Available for ROWs: Alt A: Open Alt B: Exclude Alt C: Avoid Alt D: Avoid  
 Recommendation for Retention or Disposal: Alt A: Dispose Alt B: Dispose Alt C: Dispose Alt D: Dispose  
 Impact on access if parcel is disposed: None (there is no current public access)

Produced by the Rio Puerco Field Office for the Resource Management Plan Revision. No warranty is made by the Bureau of Land Management as to the accuracy, reliability, or completeness of these data for individual use or aggregate use with other data, or for purposes not intended by BLM. Spatial information may not meet National Map Accuracy Standards.

BLM
  Private
  State

Q. Public Lands Identified as Potentially Suitable for Disposal or Further Study

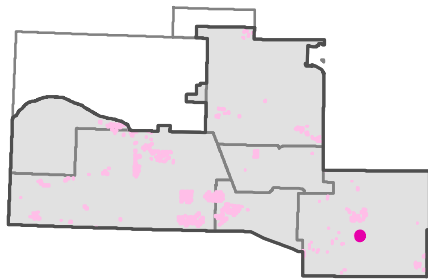
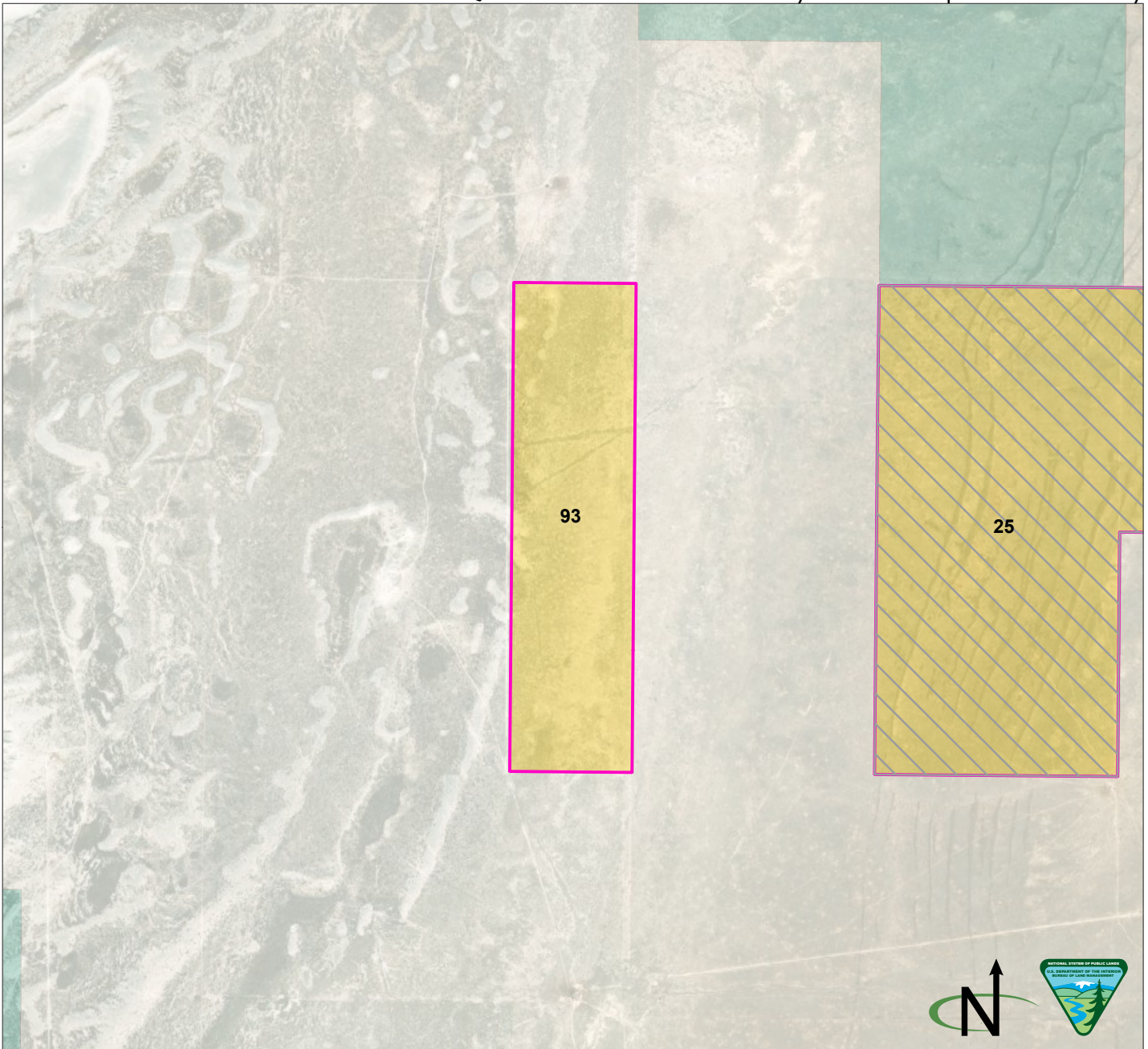


Parcel Number: 92  Adjacent parcel, not analyzed in this map  
 Cibola County, New Mexico  
 Legal Description: NM23 T12N R10W, sec 24 NE  
 Acres: 161.613712  
 Current Public Access: Yes - public road  
 Recreation Use: No  
 Available for ROWs: Alt A: Open Alt B: Exclude Alt C: Avoid Alt D: Avoid  
 Recommendation for Retention or Disposal: Alt A: Dispose Alt B: Dispose Alt C: Dispose Alt D: Dispose  
 Impact on access if parcel is disposed: None (no recreational value)

Produced by the Rio Puerco Field Office for the Resource Management Plan Revision. No warranty is made by the Bureau of Land Management as to the accuracy, reliability, or completeness of these data for individual use or aggregate use with other data, or for purposes not intended by BLM. Spatial information may not meet National Map Accuracy Standards.

 BLM  Private

Q. Public Lands Identified as Potentially Suitable for Disposal or Further Study

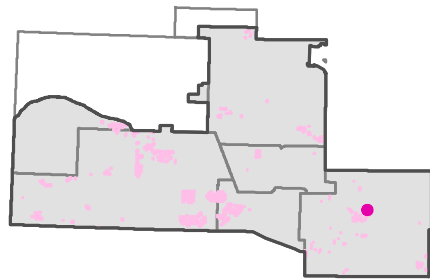
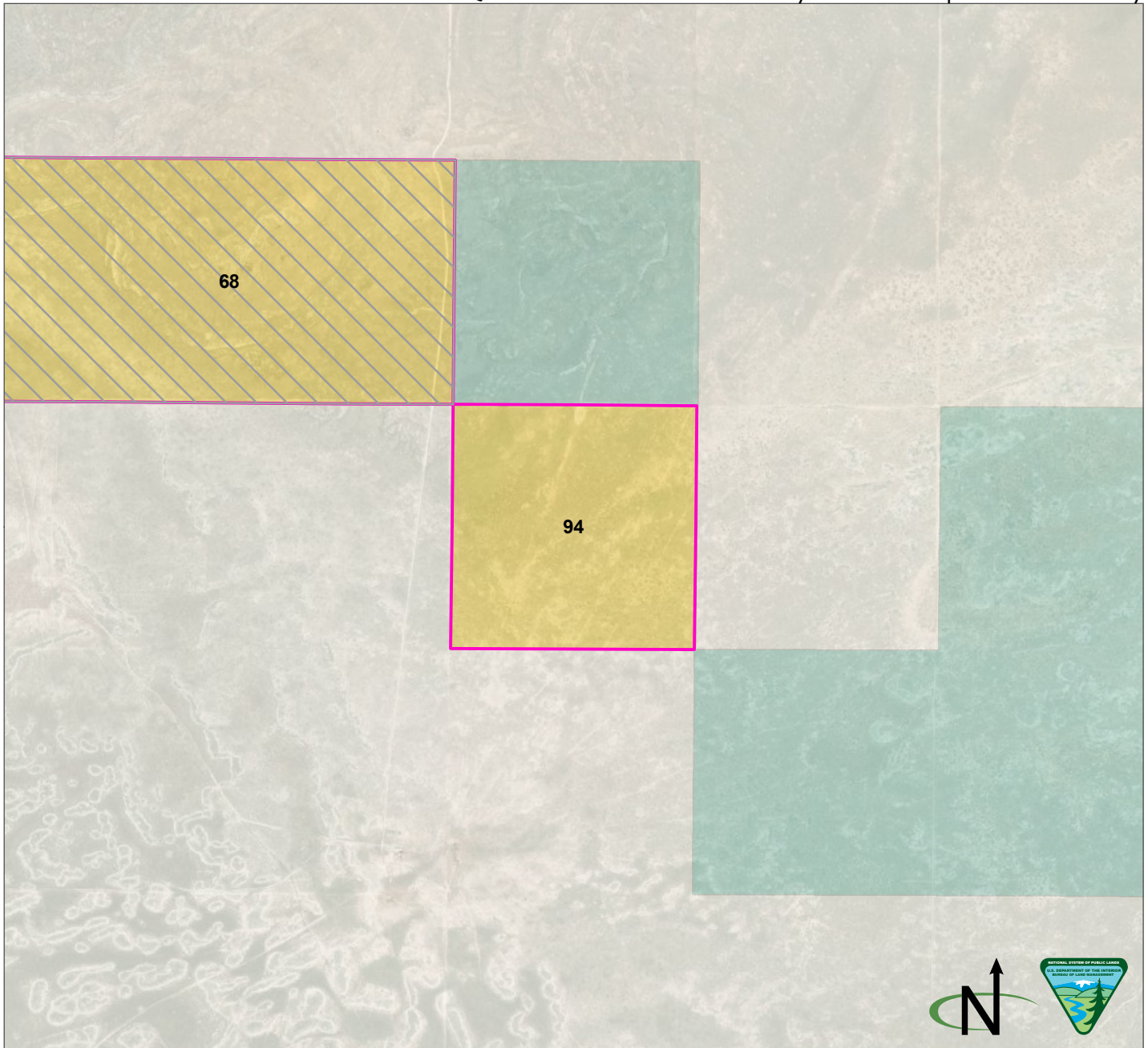


Parcel Number: 93  Adjacent parcel, not analyzed in this map  
 Torrance County, New Mexico  
 Legal Description: NM23 T04N R10E, sec 20 NENE, SENE, NESE, SESE  
 Acres: 160.342455  
 Current Public Access: No  
 Recreation Use: No  
 Available for ROWs: Alt A: Open Alt B: Exclude Alt C: Avoid Alt D: Avoid  
 Recommendation for Retention or Disposal: Alt A: Dispose Alt B: Dispose Alt C: Dispose Alt D: Dispose  
 Impact on access if parcel is disposed: None (there is no current public access)

Produced by the Rio Puerco Field Office for the Resource Management Plan Revision. No warranty is made by the Bureau of Land Management as to the accuracy, reliability, or completeness of these data for individual use or aggregate use with other data, or for purposes not intended by BLM. Spatial information may not meet National Map Accuracy Standards.

BLM  Private  State

Q. Public Lands Identified as Potentially Suitable for Disposal or Further Study

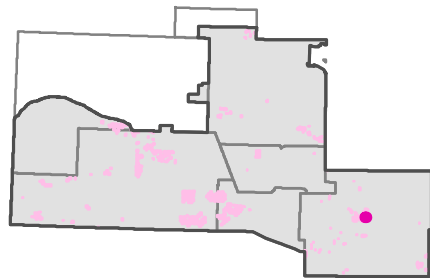
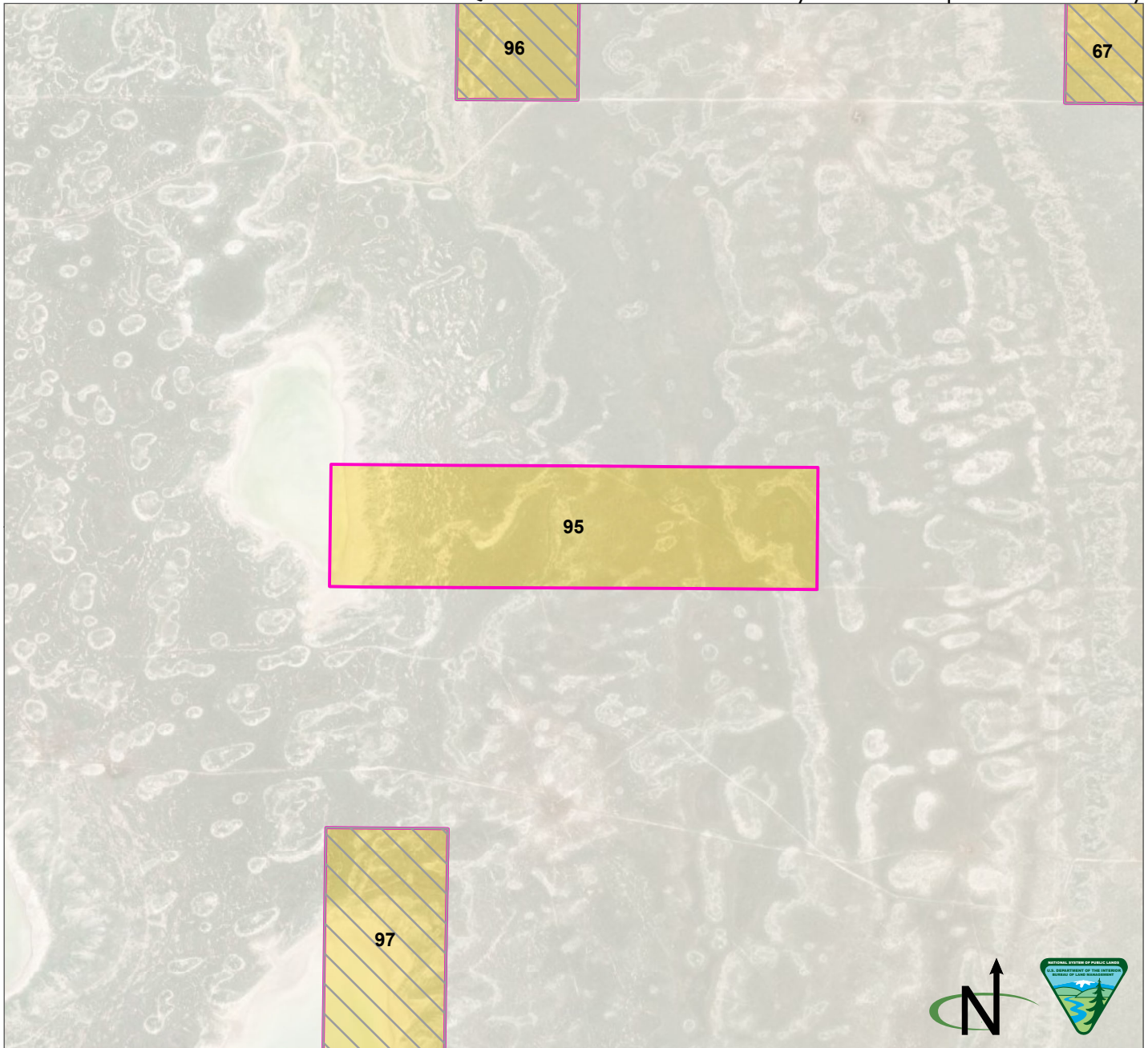


Parcel Number: 94  Adjacent parcel, not analyzed in this map  
 Torrance County, New Mexico  
 Legal Description: NM23 T06N R10E, sec 14 NW  
 Acres: 160.0064  
 Current Public Access: No  
 Recreation Use: No  
 Available for ROWs: Alt A: Open Alt B: Exclude Alt C: Avoid Alt D: Avoid  
 Recommendation for Retention or Disposal: Alt A: Dispose Alt B: Dispose Alt C: Dispose Alt D: Dispose  
 Impact on access if parcel is disposed: None (there is no current public access)

Produced by the Rio Puerco Field Office for the Resource Management Plan Revision. No warranty is made by the Bureau of Land Management as to the accuracy, reliability, or completeness of these data for individual use or aggregate use with other data, or for purposes not intended by BLM. Spatial information may not meet National Map Accuracy Standards.

BLM  Private  State

Q. Public Lands Identified as Potentially Suitable for Disposal or Further Study

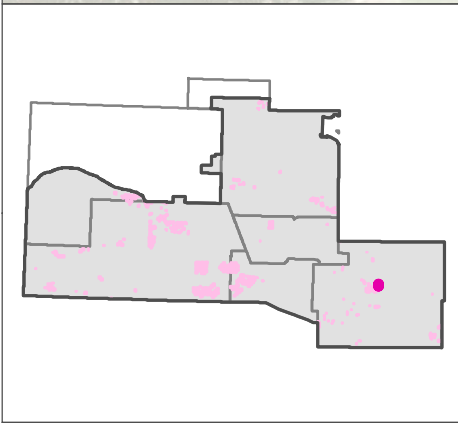
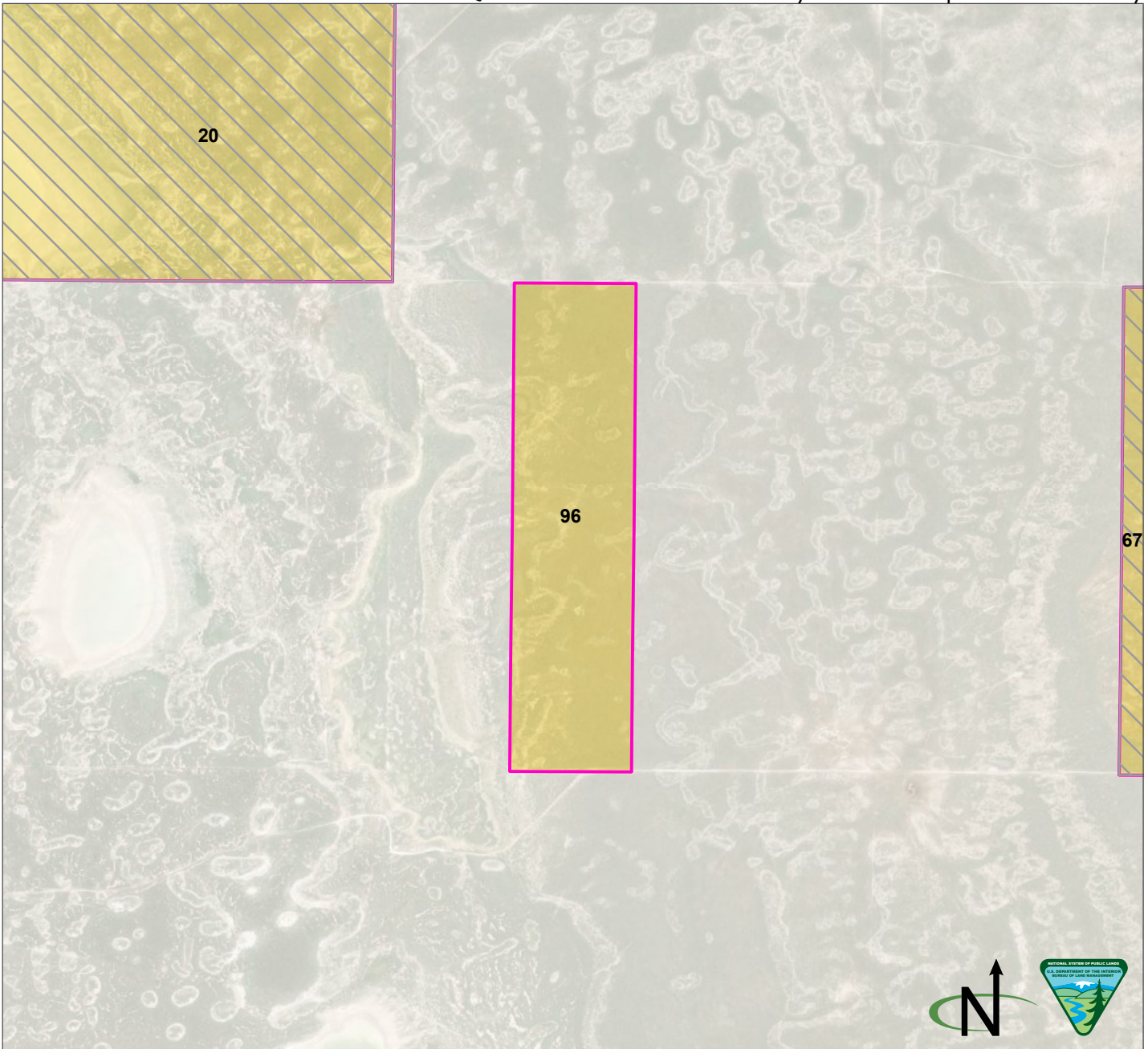


Parcel Number: 95  Adjacent parcel, not analyzed in this map  
 Torrance County, New Mexico  
 Legal Description: NM23 T06N R10E, sec 34 SWSW, SESW, SWSE, SESE  
 Acres: 159.858011  
 Current Public Access: No  
 Recreation Use: No  
 Available for ROWs: Alt A: Open Alt B: Exclude Alt C: Exclude/avoid Alt D: Exclude/avoid  
 Recommendation for Retention or Disposal: Alt A: Dispose Alt B: Dispose Alt C: Dispose Alt D: Dispose  
 Impact on access if parcel is disposed: None (there is no current public access)

Produced by the Rio Puerco Field Office for the Resource Management Plan Revision. No warranty is made by the Bureau of Land Management as to the accuracy, reliability, or completeness of these data for individual use or aggregate use with other data, or for purposes not intended by BLM. Spatial information may not meet National Map Accuracy Standards.

BLM  Private

Q. Public Lands Identified as Potentially Suitable for Disposal or Further Study

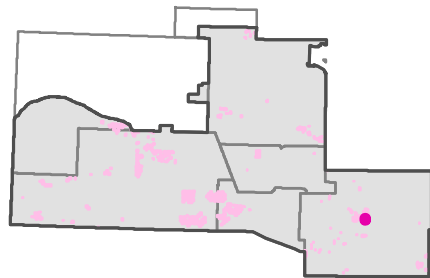
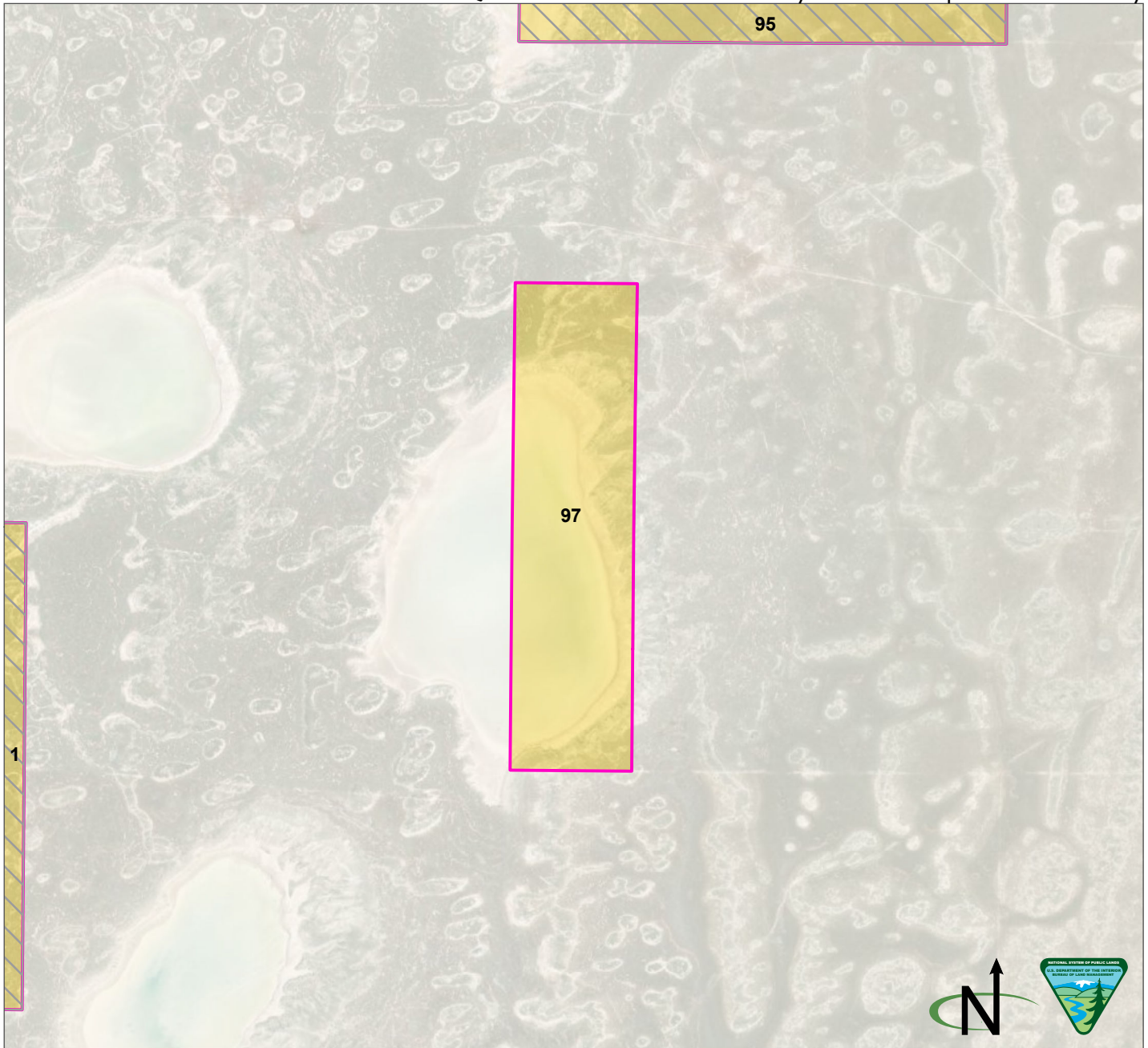


Parcel Number: 96  Adjacent parcel, not analyzed in this map  
 Torrance County, New Mexico  
 Legal Description: NM23 T06N R10E, sec 27 NENW, SENW, NESW, SESW  
 Acres: 159.647549  
 Current Public Access: Yes - public road  
 Recreation Use: No  
 Available for ROWs: Alt A: Open Alt B: Exclude Alt C: Avoid Alt D: Avoid  
 Recommendation for Retention or Disposal: Alt A: Dispose Alt B: Dispose Alt C: Dispose Alt D: Dispose  
 Impact on access if parcel is disposed: None (no recreational value)

Produced by the Rio Puerco Field Office for the Resource Management Plan Revision. No warranty is made by the Bureau of Land Management as to the accuracy, reliability, or completeness of these data for individual use or aggregate use with other data, or for purposes not intended by BLM. Spatial information may not meet National Map Accuracy Standards.

BLM  Private

Q. Public Lands Identified as Potentially Suitable for Disposal or Further Study

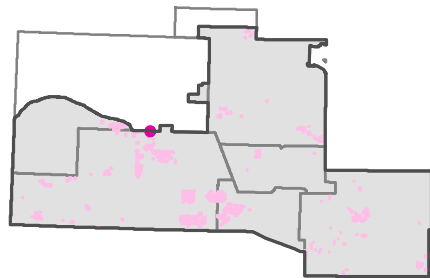
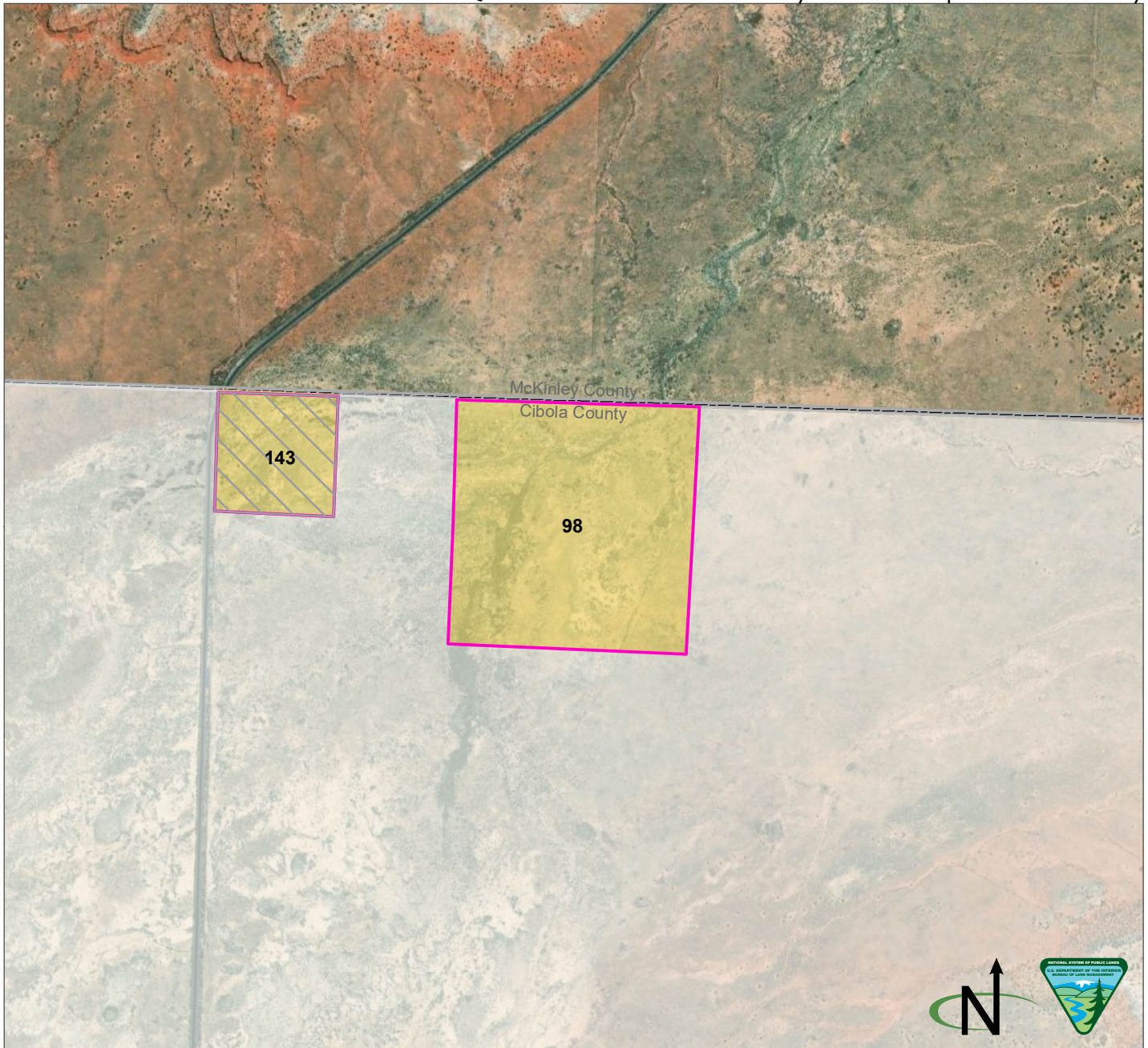


Parcel Number: 97  Adjacent parcel, not analyzed in this map  
 Torrance County, New Mexico  
 Legal Description: NM23 T05N R10E, sec 3 NWSW, SWSW, sec 10 NWNW, SWNW  
 Acres: 159.60743  
 Current Public Access: No  
 Recreation Use: No  
 Available for ROWs: Alt A: Open Alt B: Exclude Alt C: Exclude/avoid Alt D: Exclude/avoid  
 Recommendation for Retention or Disposal: Alt A: Dispose Alt B: Dispose Alt C: Dispose Alt D: Dispose  
 Impact on access if parcel is disposed: None (there is no current public access)

Produced by the Rio Puerco Field Office for the Resource Management Plan Revision. No warranty is made by the Bureau of Land Management as to the accuracy, reliability, or completeness of these data for individual use or aggregate use with other data, or for purposes not intended by BLM. Spatial information may not meet National Map Accuracy Standards.

BLM Private

Q. Public Lands Identified as Potentially Suitable for Disposal or Further Study



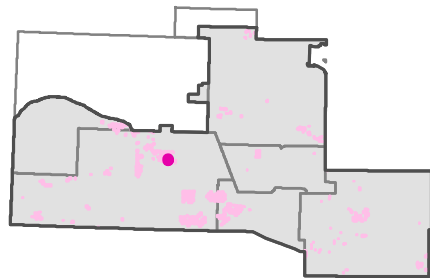
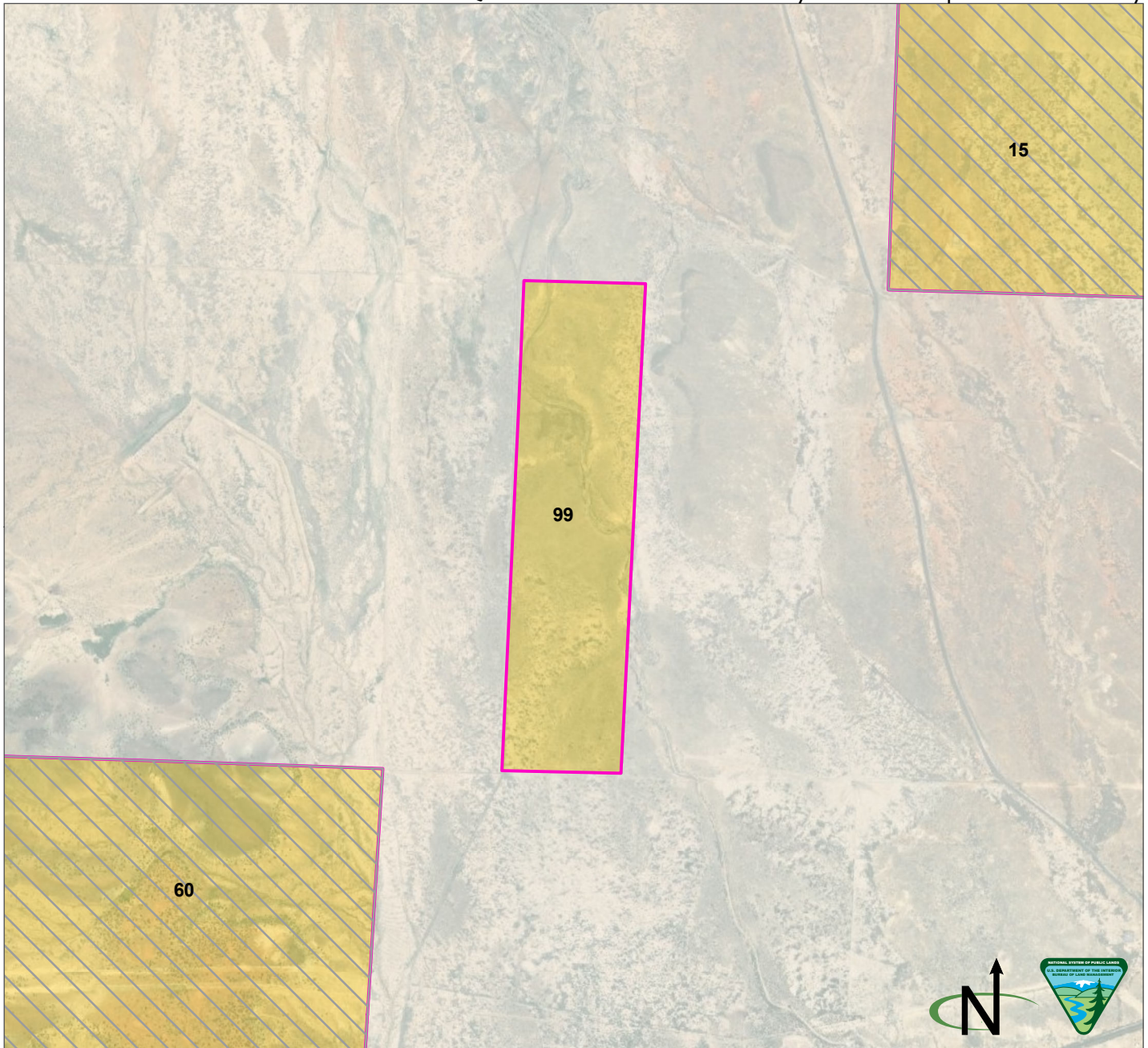
Parcel Number: 98   Adjacent parcel, not analyzed in this map  
 Cibola County, New Mexico  
 Legal Description: NM23 T12N R09W, sec 6 NE  
 Acres: 159.065106  
 Current Public Access: No  
 Recreation Use: No  
 Available for ROWs: Alt A: Open Alt B: Exclude Alt C: Exclude/avoid Alt D: Exclude/avoid  
 Recommendation for Retention or Disposal: Alt A: Dispose Alt B: Dispose Alt C: Dispose Alt D: Dispose  
 Impact on access if parcel is disposed: None (there is no current public access)

Produced by the Rio Puerco Field Office for the Resource Management Plan Revision. No warranty is made by the Bureau of Land Management as to the accuracy, reliability, or completeness of these data for individual use or aggregate use with other data, or for purposes not intended by BLM. Spatial information may not meet National Map Accuracy Standards.

BLM  Private



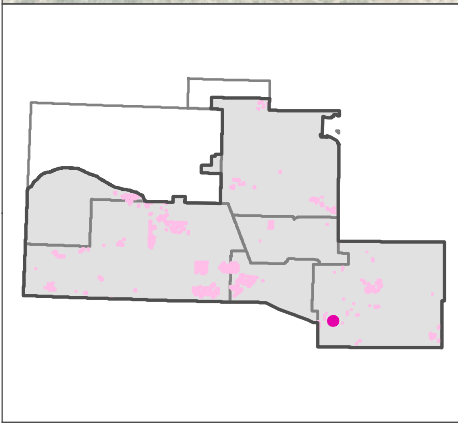
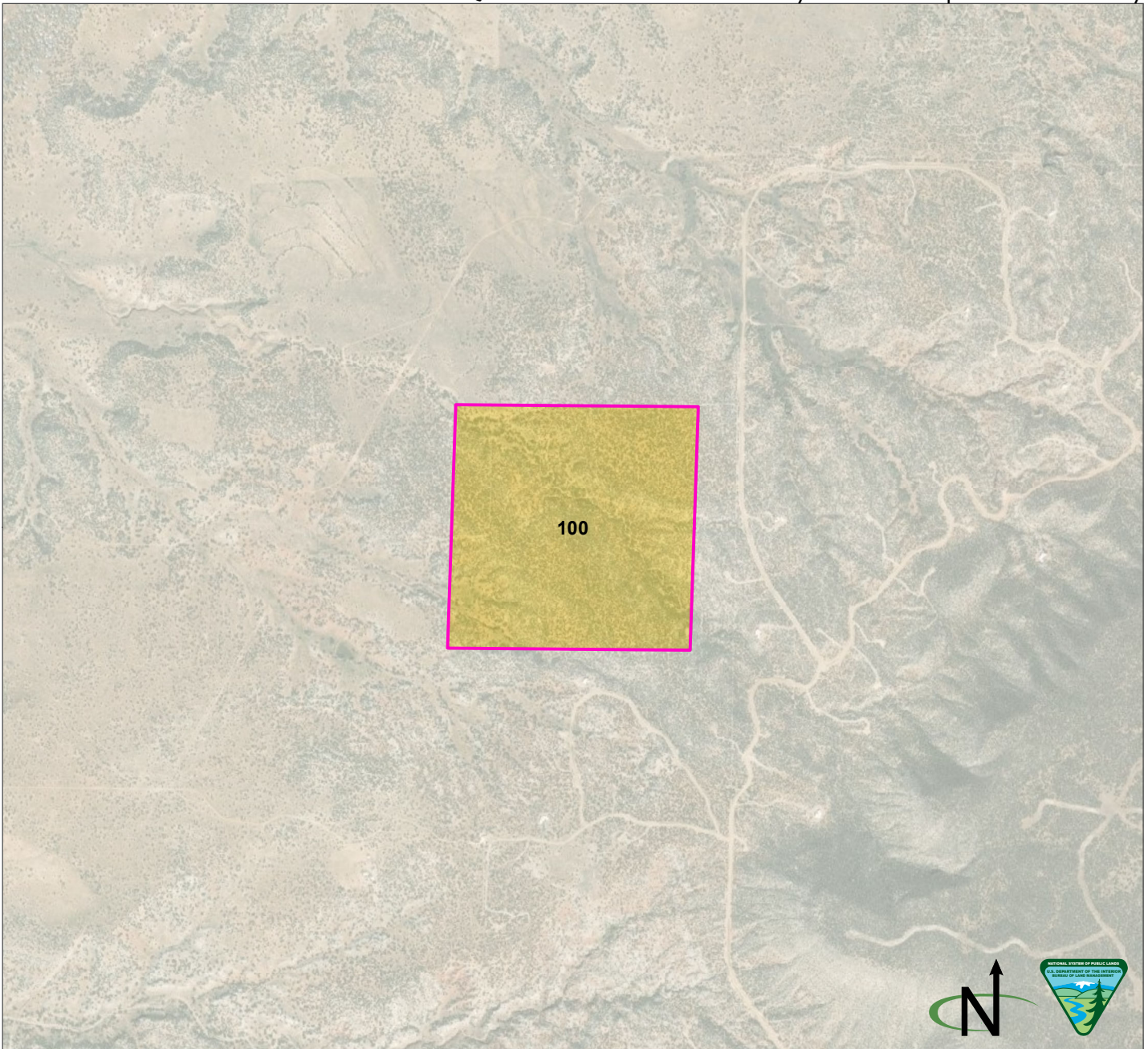
Q. Public Lands Identified as Potentially Suitable for Disposal or Further Study



Parcel Number: 99 ☐ Adjacent parcel, not analyzed in this map  
 Cibola County, New Mexico  
 Legal Description: NM23 T10N R08W, sec 14 NENW, SENW, NESW, SESW  
 Acres: 158.74551  
 Current Public Access: No  
 Recreation Use: No  
 Available for ROWs: Alt A: Open Alt B: Exclude/open Alt C: Exclude/avoid/open Alt D: Exclude/avoid/open  
 Recommendation for Retention or Disposal: Alt A: Dispose Alt B: Dispose Alt C: Dispose Alt D: Dispose  
 Impact on access if parcel is disposed: None (there is no current public access)

Produced by the Rio Puerco Field Office for the Resource Management Plan Revision. No warranty is made by the Bureau of Land Management as to the accuracy, reliability, or completeness of these data for individual use or aggregate use with other data, or for purposes not intended by BLM. Spatial information may not meet National Map Accuracy Standards.

BLM  Private

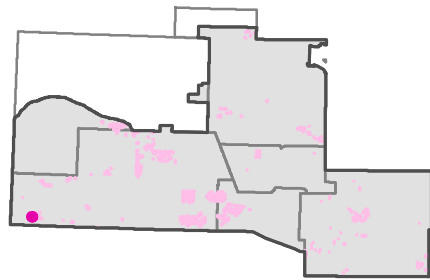
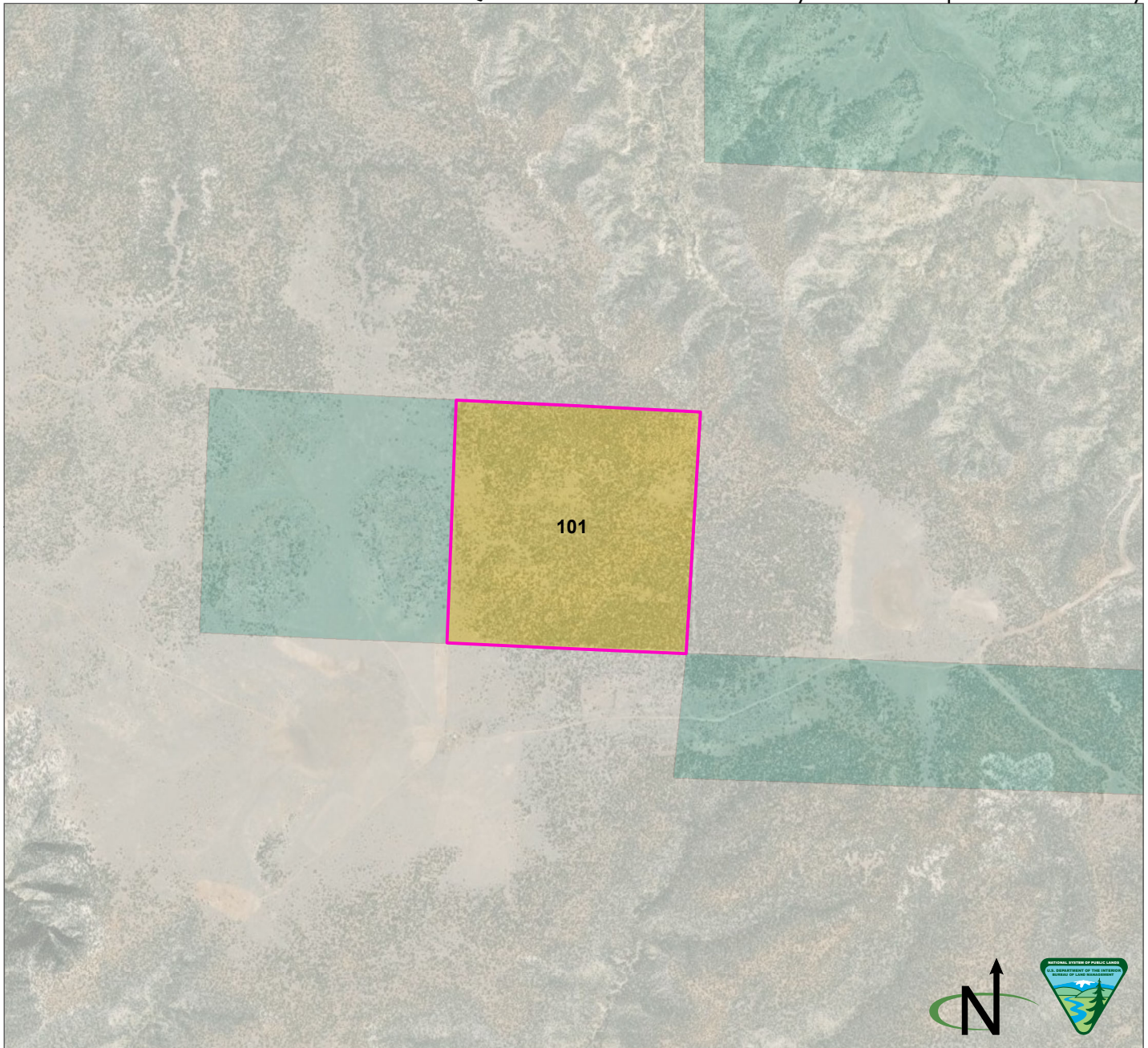


Parcel Number: 100  Adjacent parcel, not analyzed in this map  
 Torrance County, New Mexico  
 Legal Description: NM23 T03N R06E, sec 26 SE  
 Acres: 158.622755  
 Current Public Access: No  
 Recreation Use: No  
 Available for ROWs: Alt A: Open Alt B: Exclude Alt C: Exclude/avoid Alt D: Exclude/avoid  
 Recommendation for Retention or Disposal: Alt A: Dispose Alt B: Dispose Alt C: Dispose Alt D: Dispose  
 Impact on access if parcel is disposed: None (there is no current public access)

Produced by the Rio Puerco Field Office for the Resource Management Plan Revision. No warranty is made by the Bureau of Land Management as to the accuracy, reliability, or completeness of these data for individual use or aggregate use with other data, or for purposes not intended by BLM. Spatial information may not meet National Map Accuracy Standards.

BLM  Private

Q. Public Lands Identified as Potentially Suitable for Disposal or Further Study

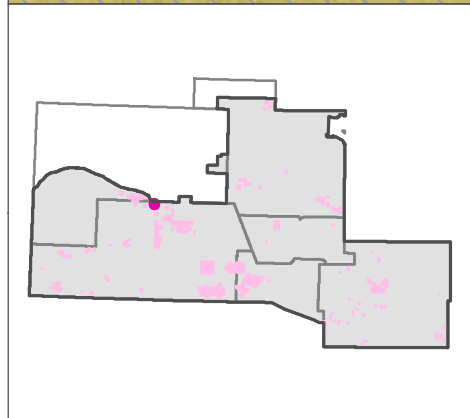
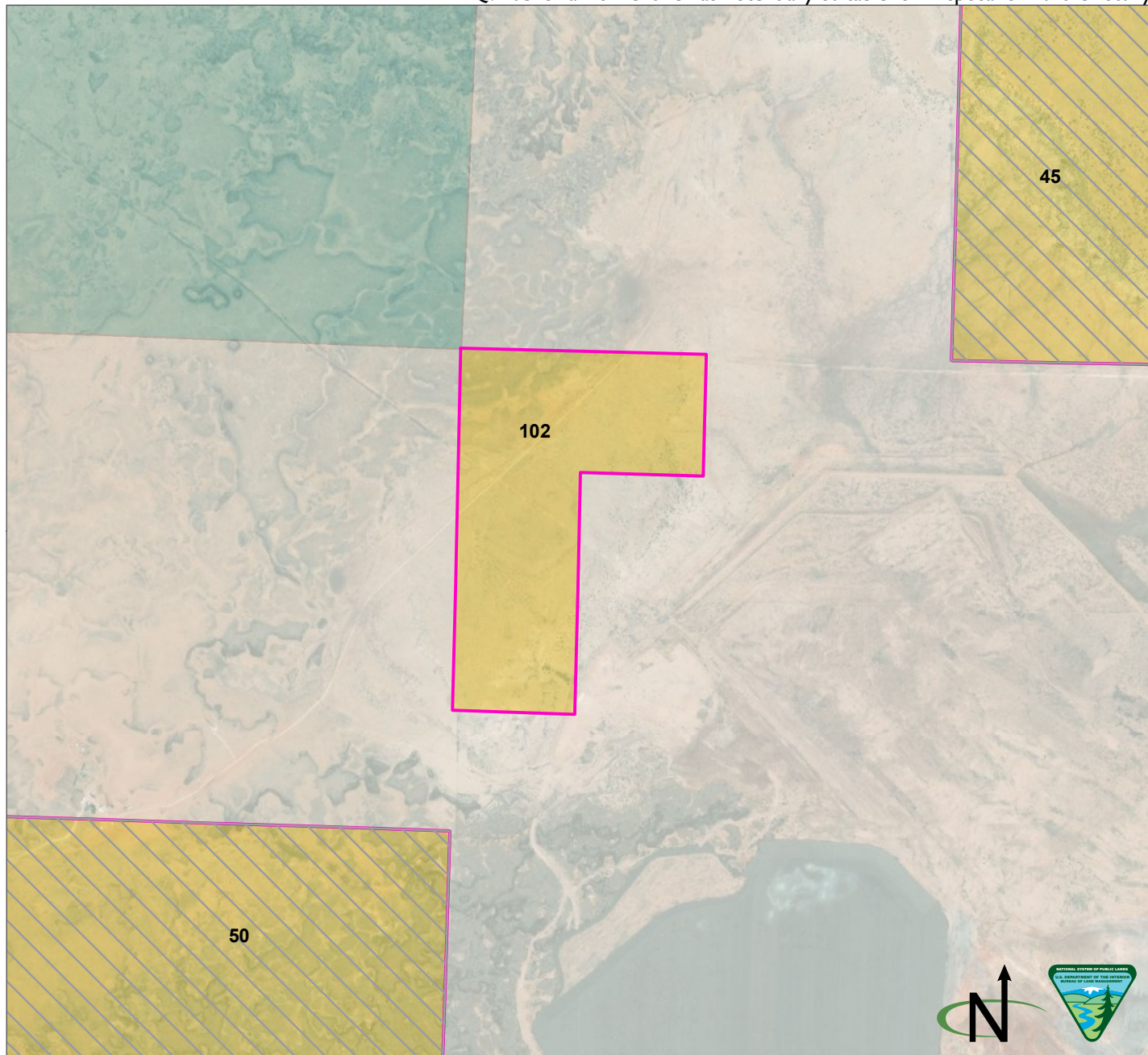


Parcel Number: 101  Adjacent parcel, not analyzed in this map  
 Cibola County, New Mexico  
 Legal Description: NM23 T05N R19W, sec 20 SE  
 Acres: 158.232758  
 Current Public Access: No  
 Recreation Use: No  
 Available for ROWs: Alt A: Open Alt B: Exclude/avoid Alt C: Avoid Alt D: Avoid  
 Recommendation for Retention or Disposal: Alt A: Dispose Alt B: Dispose Alt C: Dispose Alt D: Dispose  
 Impact on access if parcel is disposed: None (there is no current public access)

Produced by the Rio Puerco Field Office for the Resource Management Plan Revision. No warranty is made by the Bureau of Land Management as to the accuracy, reliability, or completeness of these data for individual use or aggregate use with other data, or for purposes not intended by BLM. Spatial information may not meet National Map Accuracy Standards.

BLM  Private  State

Q. Public Lands Identified as Potentially Suitable for Disposal or Further Study

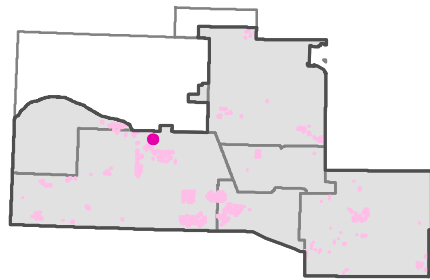
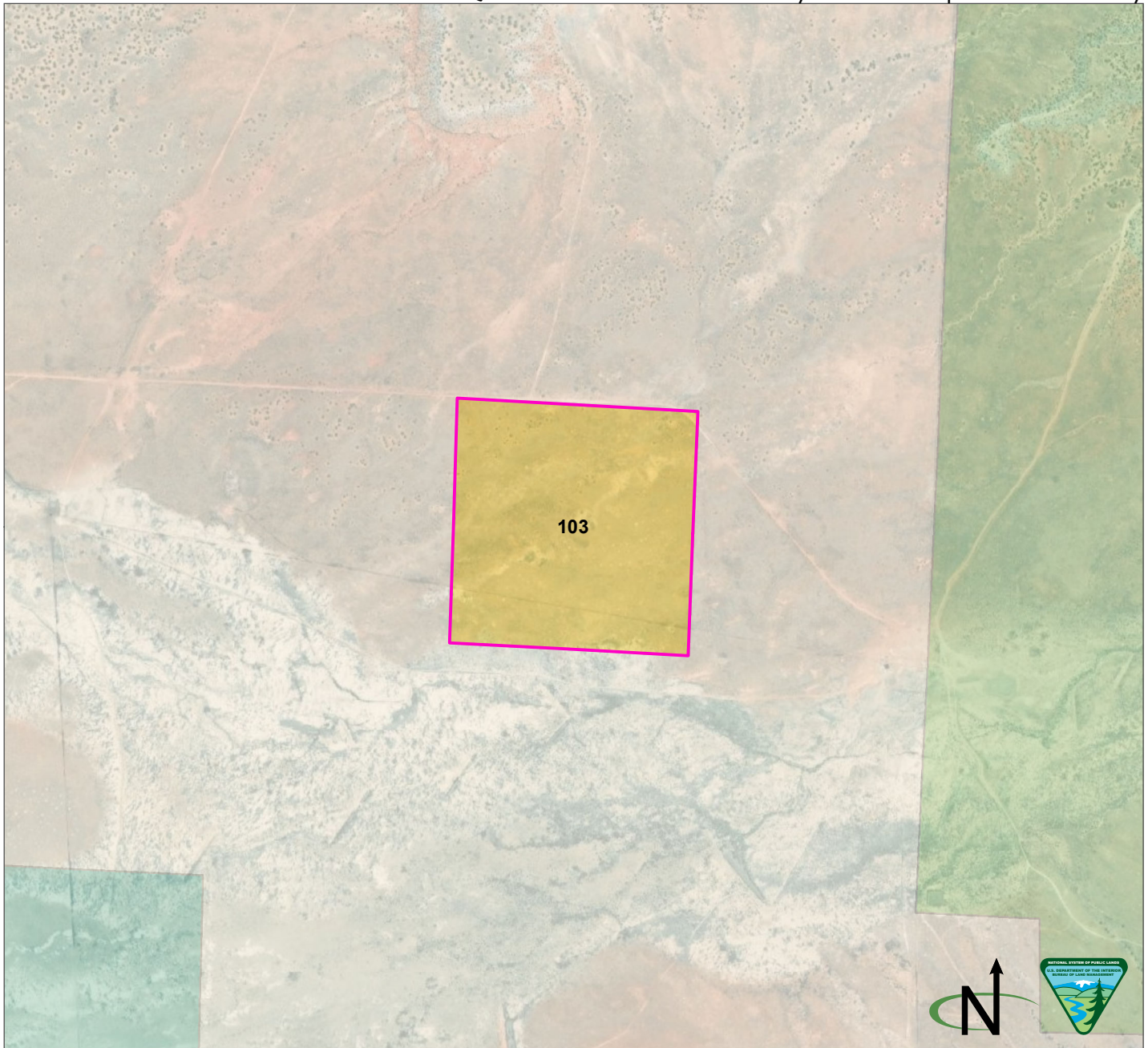


Parcel Number: 102 ☐ Adjacent parcel, not analyzed in this map  
 Cibola County, New Mexico  
 Legal Description: NM23 T12N R11W, sec 12 NENW, NWNW, SWNW, NWSW  
 Acres: 158.073064  
 Current Public Access: No  
 Recreation Use: No  
 Available for ROWs: Alt A: Open Alt B: Open Alt C: Open Alt D: Open  
 Recommendation for Retention or Disposal: Alt A: Dispose Alt B: Dispose Alt C: Dispose Alt D: Dispose  
 Impact on access if parcel is disposed: None (there is no current public access)

Produced by the Rio Puerco Field Office for the Resource Management Plan Revision. No warranty is made by the Bureau of Land Management as to the accuracy, reliability, or completeness of these data for individual use or aggregate use with other data, or for purposes not intended by BLM. Spatial information may not meet National Map Accuracy Standards.

BLM
  Private
  State

Q. Public Lands Identified as Potentially Suitable for Disposal or Further Study

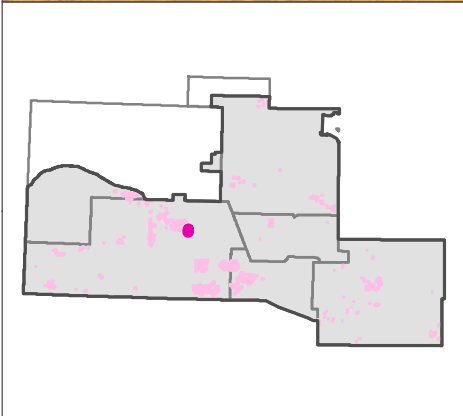
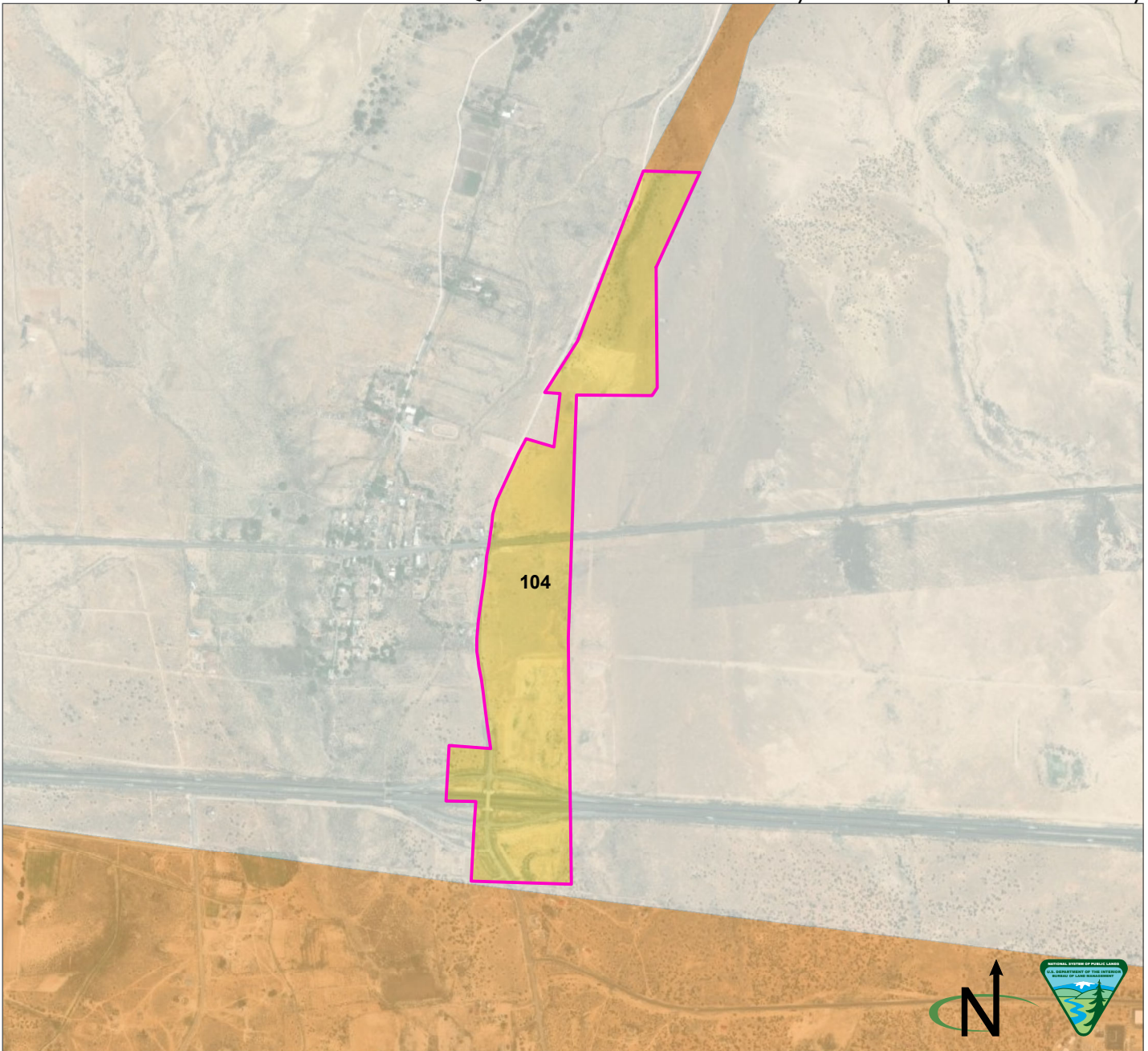


Parcel Number: 103  Adjacent parcel, not analyzed in this map  
 Cibola County, New Mexico  
 Legal Description: NM23 T12N R09W, sec 28 NW  
 Acres: 157.66454  
 Current Public Access: No  
 Recreation Use: No  
 Available for ROWs: Alt A: Open Alt B: Exclude Alt C: Exclude/avoid Alt D: Exclude/avoid  
 Recommendation for Retention or Disposal: Alt A: Dispose Alt B: Dispose Alt C: Dispose Alt D: Dispose  
 Impact on access if parcel is disposed: None (there is no current public access)

Produced by the Rio Puerco Field Office for the Resource Management Plan Revision. No warranty is made by the Bureau of Land Management as to the accuracy, reliability, or completeness of these data for individual use or aggregate use with other data, or for purposes not intended by BLM. Spatial information may not meet National Map Accuracy Standards.

BLM  Forest Service  Private  State

Q. Public Lands Identified as Potentially Suitable for Disposal or Further Study

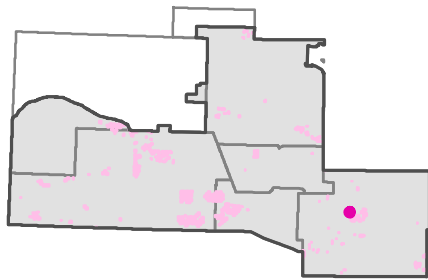
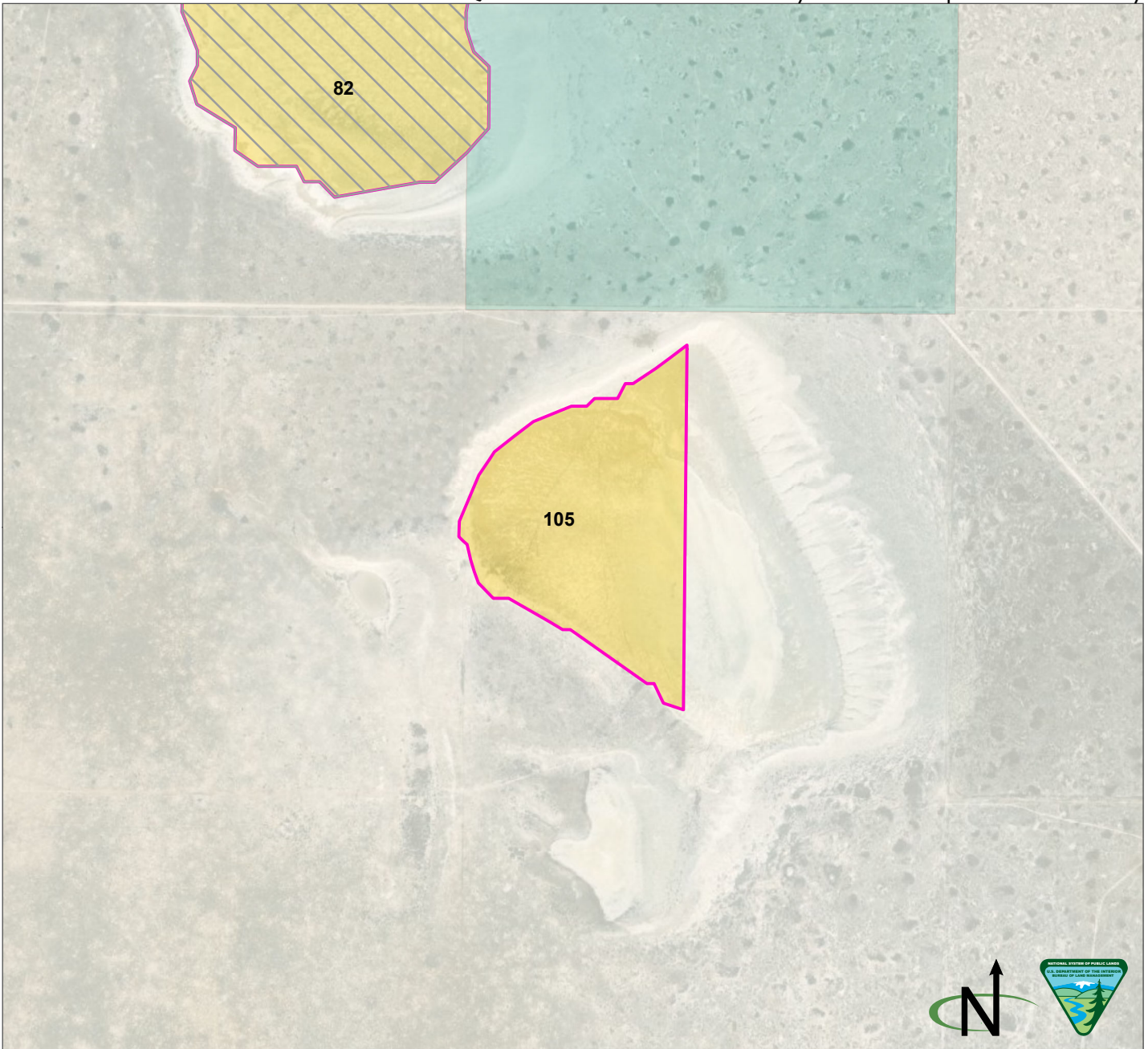


Parcel Number: 104 ☐ Adjacent parcel, not analyzed in this map  
 Cibola County, New Mexico  
 Legal Description: request from BLM  
 Acres: 148.391628  
 Current Public Access: Yes - public road  
 Recreation Use: No  
 Available for ROWs: Alt A: Open Alt B: Open Alt C: Open Alt D: Open  
 Recommendation for Retention or Disposal: Alt A: Dispose Alt B: Dispose Alt C: Dispose Alt D: Dispose  
 Impact on access if parcel is disposed: None (no recreational value)

Produced by the Rio Puerco Field Office for the Resource Management Plan Revision. No warranty is made by the Bureau of Land Management as to the accuracy, reliability, or completeness of these data for individual use or aggregate use with other data, or for purposes not intended by BLM. Spatial information may not meet National Map Accuracy Standards.

BLM
  Tribal
  Private

Q. Public Lands Identified as Potentially Suitable for Disposal or Further Study

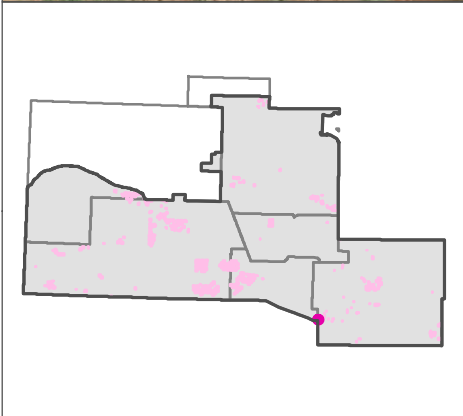
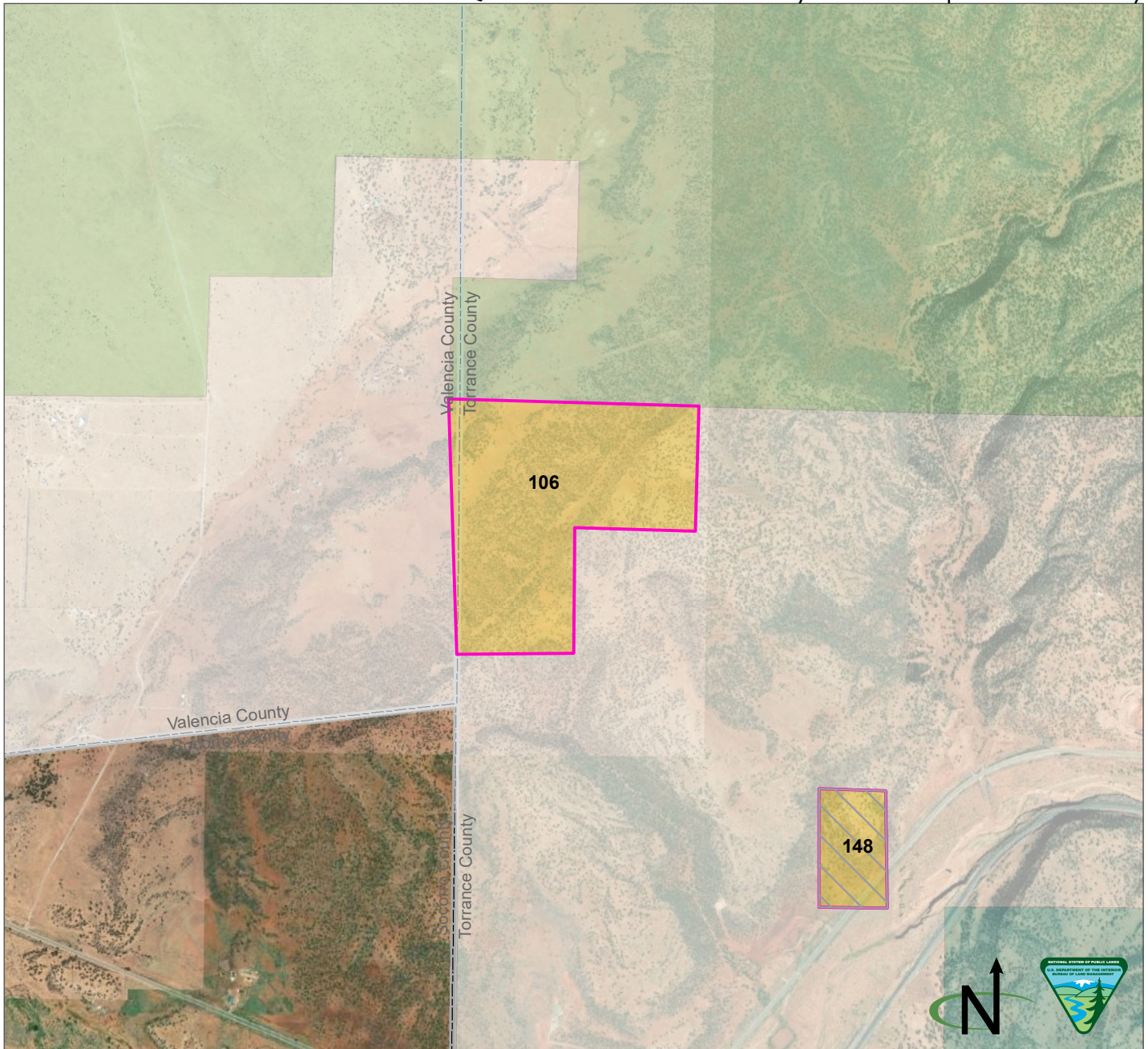


Parcel Number: 105  Adjacent parcel, not analyzed in this map  
 Torrance County, New Mexico  
 Legal Description: NM23 T06N R09E, sec 21 Laguna del Perro  
 Acres: 135.10374  
 Current Public Access: No  
 Recreation Use: No  
 Available for ROWs: Alt A: Open Alt B: Exclude Alt C: Exclude Alt D: Exclude  
 Recommendation for Retention or Disposal: Alt A: Dispose Alt B: Dispose Alt C: Dispose Alt D: Dispose  
 Impact on access if parcel is disposed: None (there is no current public access)

Produced by the Rio Puerco Field Office for the Resource Management Plan Revision. No warranty is made by the Bureau of Land Management as to the accuracy, reliability, or completeness of these data for individual use or aggregate use with other data, or for purposes not intended by BLM. Spatial information may not meet National Map Accuracy Standards.

BLM Private State

Q. Public Lands Identified as Potentially Suitable for Disposal or Further Study



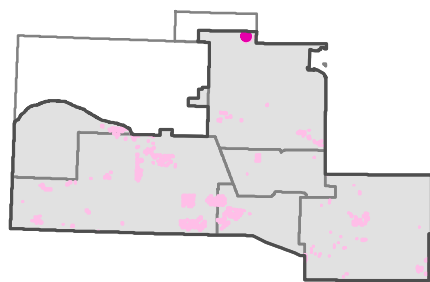
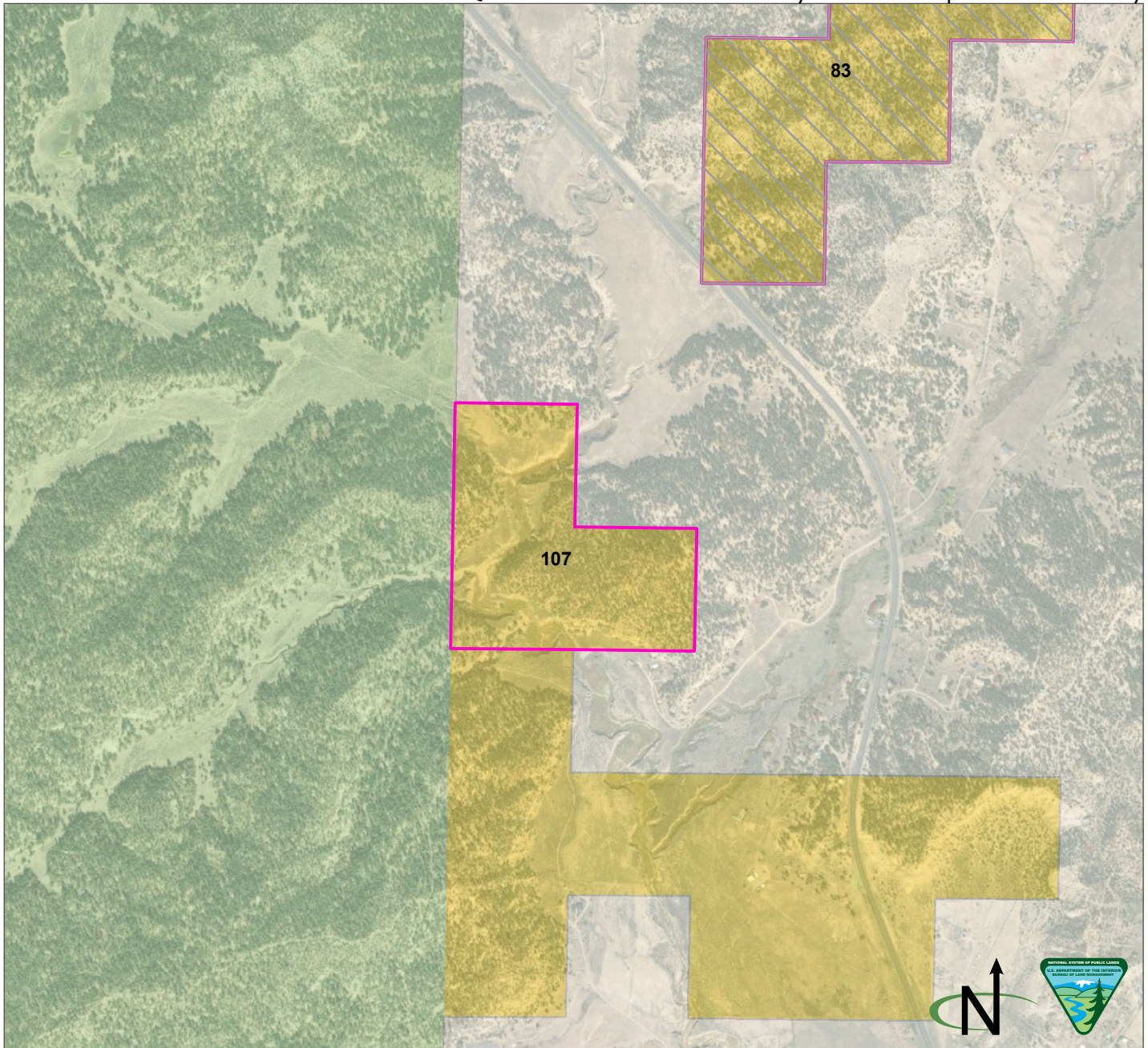
Parcel Number: 106   Adjacent parcel, not analyzed in this map  
 Torrance County, New Mexico  
 Legal Description: NM23 T03N R05E, sec 34 NENW, NWNW, SWNW  
 Acres: 124.489172  
 Current Public Access: No  
 Recreation Use: No  
 Available for ROWs: Alt A: Open Alt B: Exclude/avoid Alt C: Avoid Alt D: Avoid  
 Recommendation for Retention or Disposal: Alt A: Dispose Alt B: Dispose Alt C: Dispose Alt D: Dispose  
 Impact on access if parcel is disposed: None (there is no current public access)

Produced by the Rio Puerco Field Office for the Resource Management Plan Revision. No warranty is made by the Bureau of Land Management as to the accuracy, reliability, or completeness of these data for individual use or aggregate use with other data, or for purposes not intended by BLM. Spatial information may not meet National Map Accuracy Standards.

BLM
  Forest Service
  Private
  State



Q. Public Lands Identified as Potentially Suitable for Disposal or Further Study

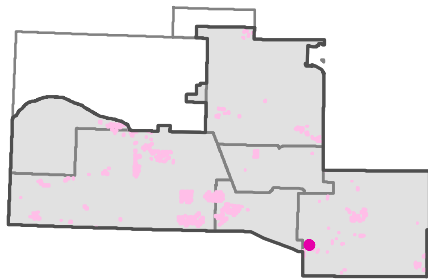
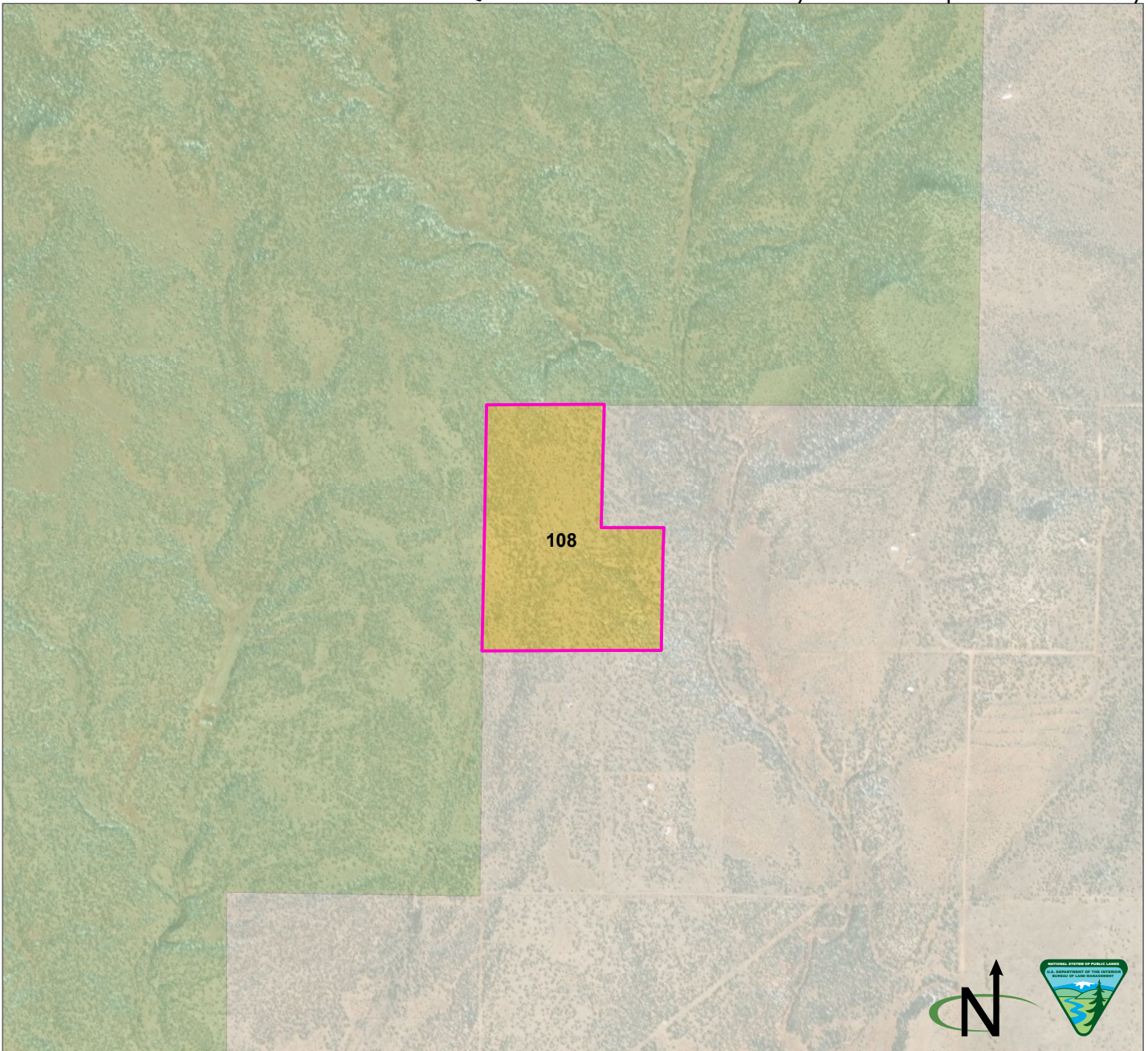


Parcel Number: 107 ☐ Adjacent parcel, not analyzed in this map  
 Sandoval County, New Mexico  
 Legal Description: NM23 T21N R01W, sec 18 NESE, NWSE, SWNE  
 Acres: 120.80901  
 Current Public Access: Yes - public road  
 Recreation Use: No  
 Available for ROWs: Alt A: Open Alt B: Exclude Alt C: Exclude/avoid Alt D: Exclude/avoid  
 Recommendation for Retention or Disposal: Alt A: Dispose Alt B: Dispose Alt C: Dispose Alt D: Dispose  
 Impact on access if parcel is disposed: None (no recreational value)

Produced by the Rio Puerco Field Office for the Resource Management Plan Revision. No warranty is made by the Bureau of Land Management as to the accuracy, reliability, or completeness of these data for individual use or aggregate use with other data, or for purposes not intended by BLM. Spatial information may not meet National Map Accuracy Standards.

BLM
  Forest Service
  Private

Q. Public Lands Identified as Potentially Suitable for Disposal or Further Study

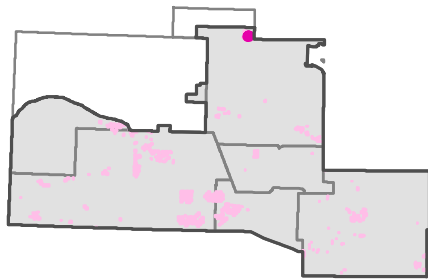
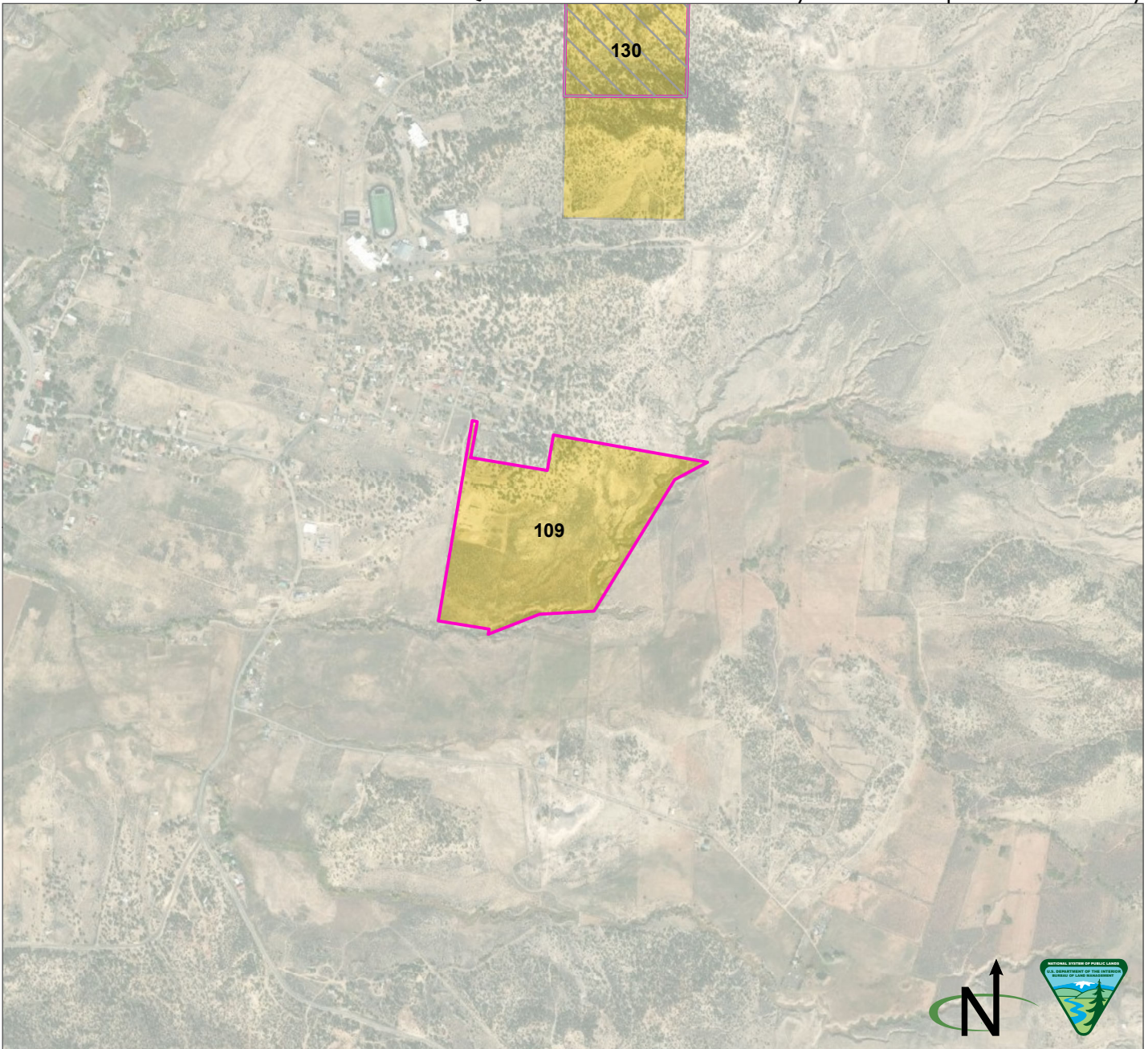


Parcel Number: 108  Adjacent parcel, not analyzed in this map  
 Torrance County, New Mexico  
 Legal Description: NM23 T03N R06E, sec 18 NWNW, SWNW, W1/2SEW  
 Acres: 97.840037  
 Current Public Access: No  
 Recreation Use: No  
 Available for ROWs: Alt A: Open Alt B: Exclude Alt C: Exclude/avoid Alt D: Exclude/avoid  
 Recommendation for Retention or Disposal: Alt A: Dispose Alt B: Dispose Alt C: Dispose Alt D: Dispose  
 Impact on access if parcel is disposed: None (there is no current public access)

Produced by the Rio Puerco Field Office for the Resource Management Plan Revision. No warranty is made by the Bureau of Land Management as to the accuracy, reliability, or completeness of these data for individual use or aggregate use with other data, or for purposes not intended by BLM. Spatial information may not meet National Map Accuracy Standards.

BLM Forest Service Private

Q. Public Lands Identified as Potentially Suitable for Disposal or Further Study

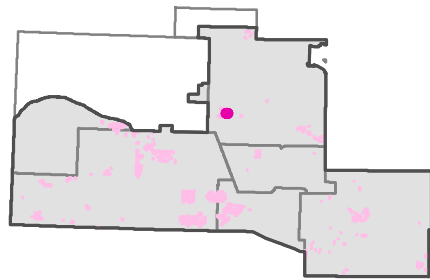
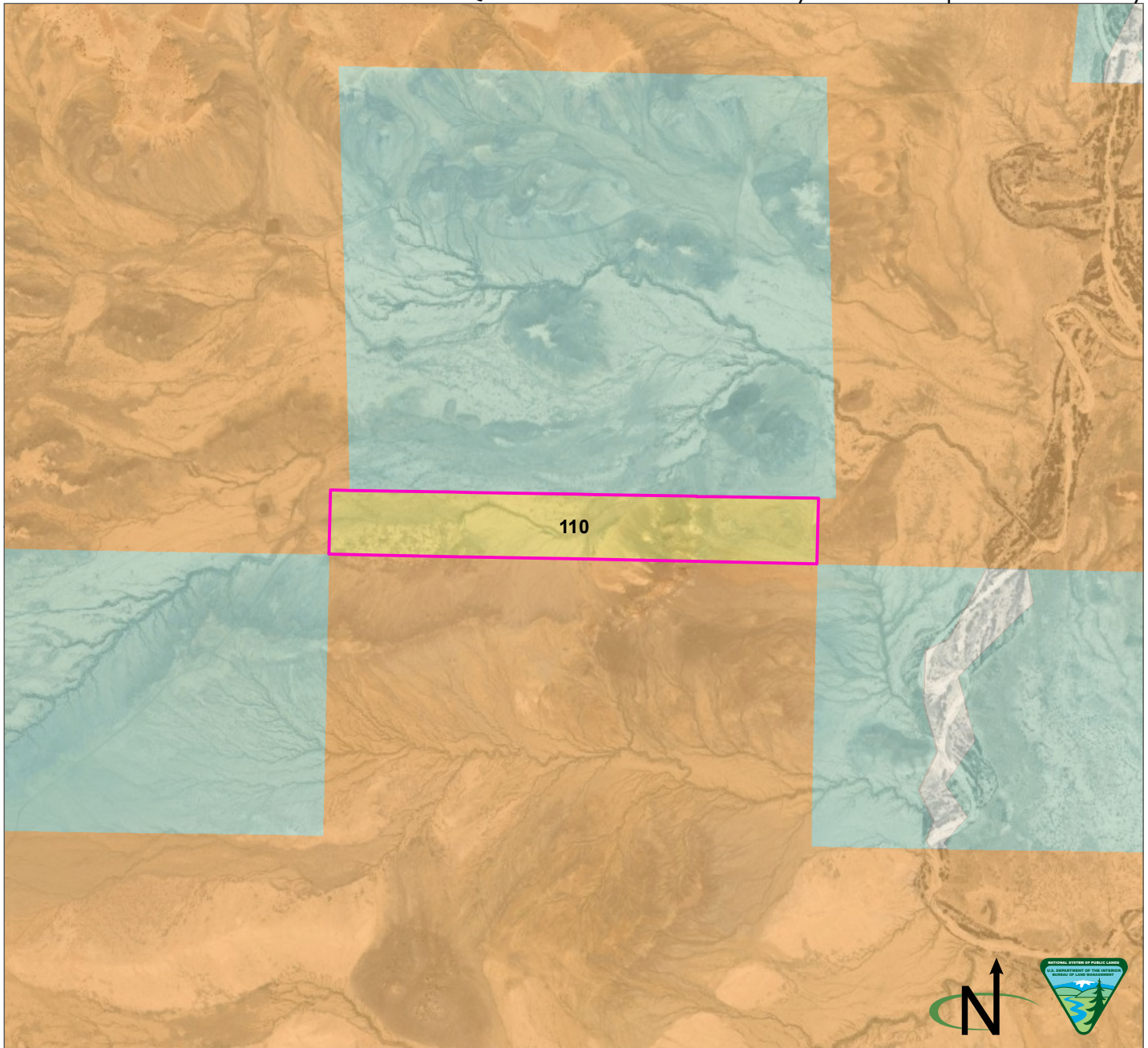


Parcel Number: 109  Adjacent parcel, not analyzed in this map  
 Sandoval County, New Mexico  
 Legal Description: request from BLM  
 Acres: 85.190003  
 Current Public Access: Yes - public road  
 Recreation Use: No  
 Available for ROWs: Alt A: Open Alt B: Exclude/avoid Alt C: Exclude/avoid Alt D: Exclude/avoid  
 Recommendation for Retention or Disposal: Alt A: Dispose Alt B: Dispose Alt C: Dispose Alt D: Dispose  
 Impact on access if parcel is disposed: None (no recreational value)

Produced by the Rio Puerco Field Office for the Resource Management Plan Revision. No warranty is made by the Bureau of Land Management as to the accuracy, reliability, or completeness of these data for individual use or aggregate use with other data, or for purposes not intended by BLM. Spatial information may not meet National Map Accuracy Standards.

BLM  Private

Q. Public Lands Identified as Potentially Suitable for Disposal or Further Study

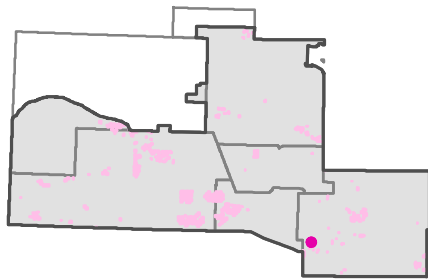
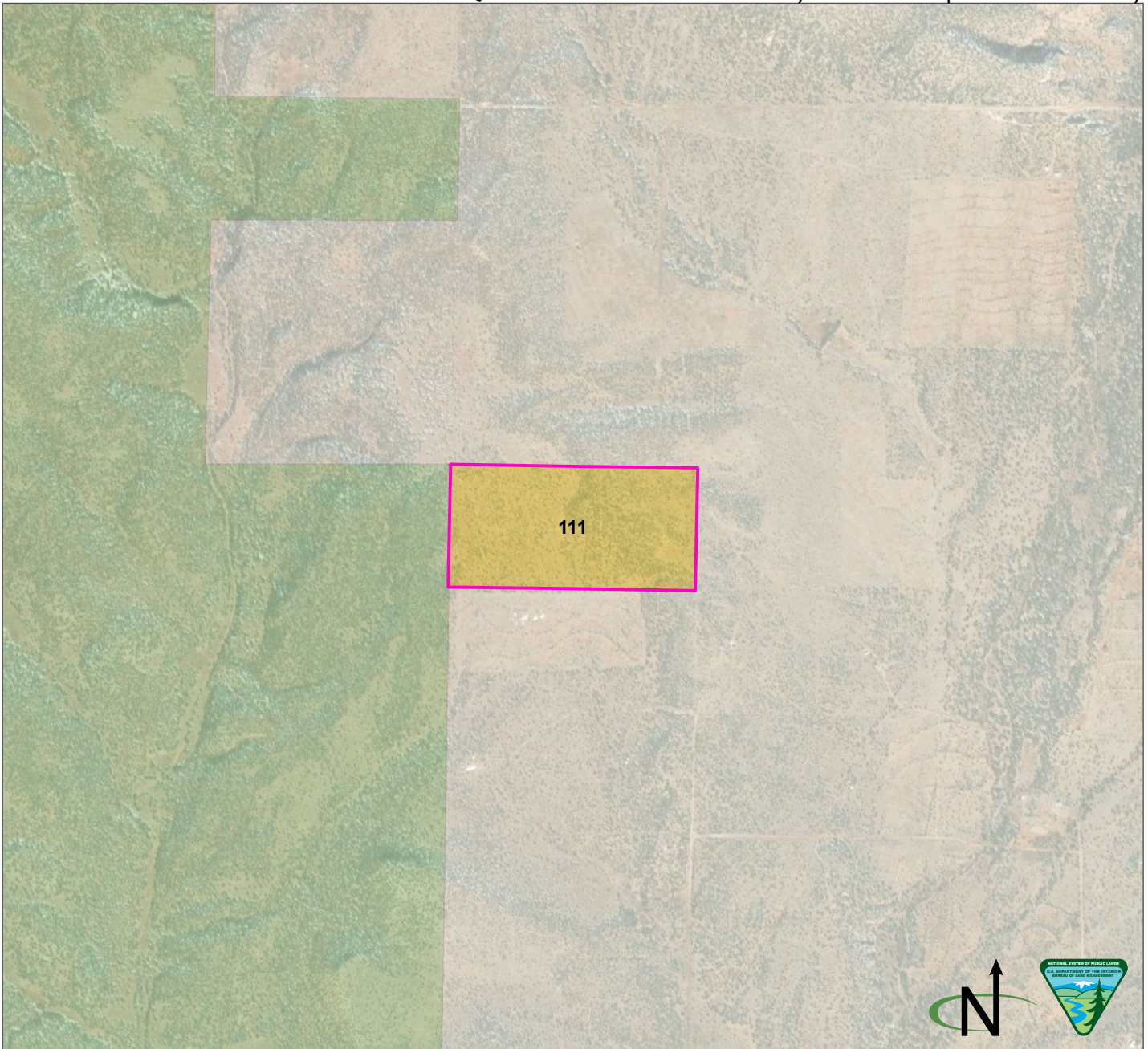


Parcel Number: 110  Adjacent parcel, not analyzed in this map  
 Sandoval County, New Mexico  
 Legal Description: NM23 T14N R03W, sec 10 lots 5, 6, 7, 8  
 Acres: 85.061889  
 Current Public Access: No  
 Recreation Use: No  
 Available for ROWs: Alt A: Open Alt B: Exclude/open Alt C: Exclude/avoid/open Alt D: Exclude/avoid/open  
 Recommendation for Retention or Disposal: Alt A: Dispose Alt B: Dispose Alt C: Dispose Alt D: Dispose  
 Impact on access if parcel is disposed: None (there is no current public access)

Produced by the Rio Puerco Field Office for the Resource Management Plan Revision. No warranty is made by the Bureau of Land Management as to the accuracy, reliability, or completeness of these data for individual use or aggregate use with other data, or for purposes not intended by BLM. Spatial information may not meet National Map Accuracy Standards.

BLM  Tribal  Private  State

Q. Public Lands Identified as Potentially Suitable for Disposal or Further Study

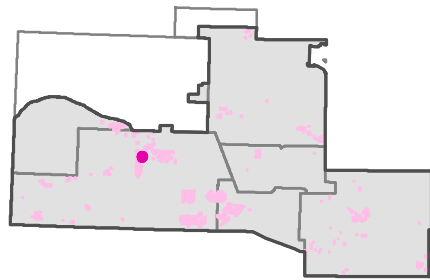
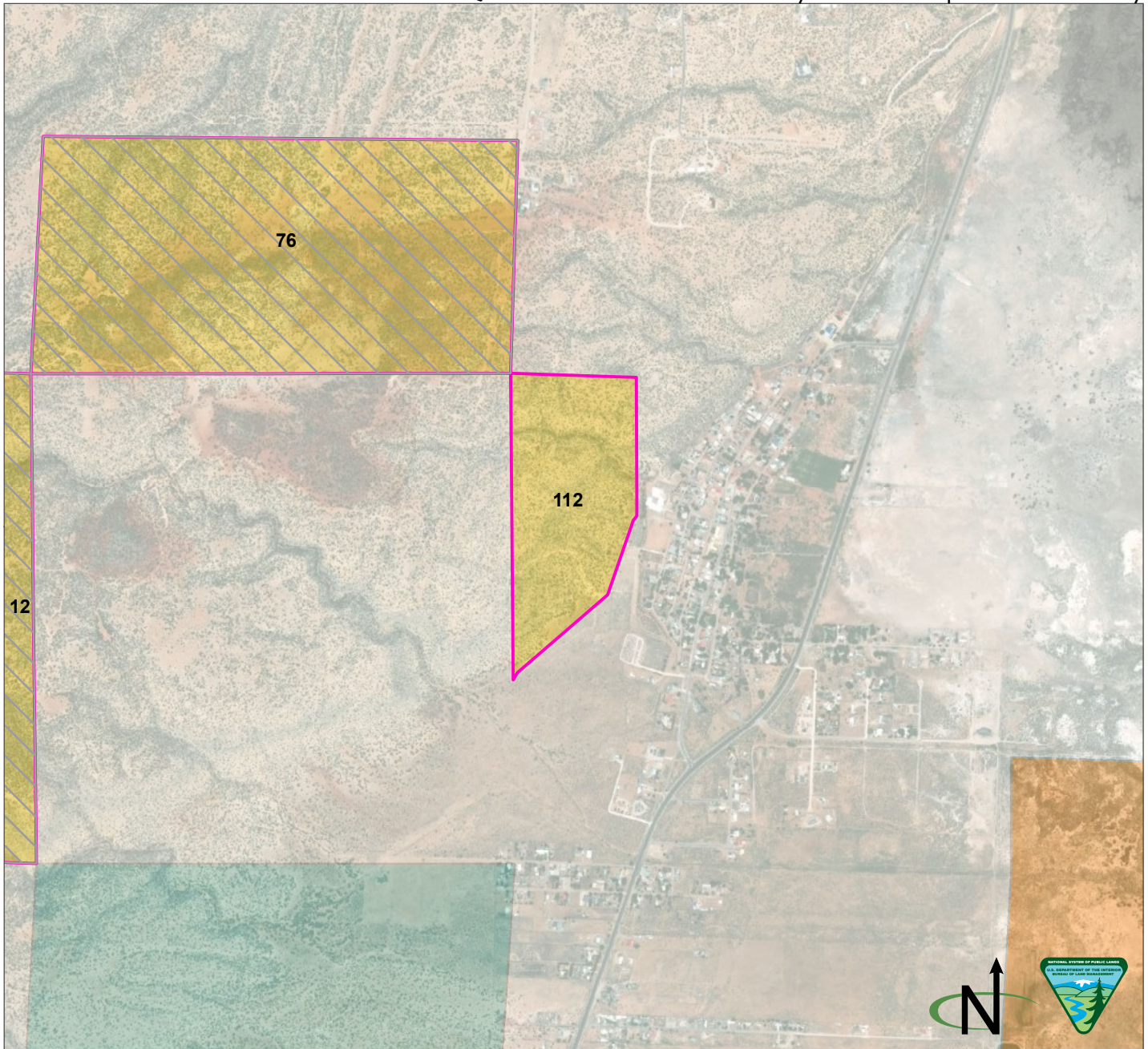


Parcel Number: 111  Adjacent parcel, not analyzed in this map  
 Torrance County, New Mexico  
 Legal Description: NM23 T03N R06E, sec 5 SWSW, SESW  
 Acres: 81.386972  
 Current Public Access: No  
 Recreation Use: No  
 Available for ROWs: Alt A: Open Alt B: Exclude Alt C: Avoid Alt D: Avoid  
 Recommendation for Retention or Disposal: Alt A: Dispose Alt B: Dispose Alt C: Dispose Alt D: Dispose  
 Impact on access if parcel is disposed: None (there is no current public access)

Produced by the Rio Puerco Field Office for the Resource Management Plan Revision. No warranty is made by the Bureau of Land Management as to the accuracy, reliability, or completeness of these data for individual use or aggregate use with other data, or for purposes not intended by BLM. Spatial information may not meet National Map Accuracy Standards.

BLM  Forest Service  Private

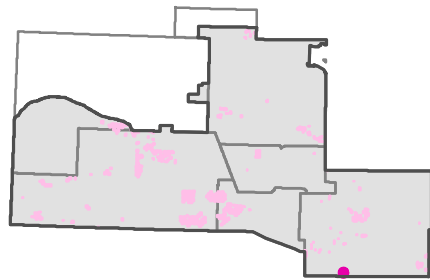
Q. Public Lands Identified as Potentially Suitable for Disposal or Further Study



Parcel Number: 112   Adjacent parcel, not analyzed in this map  
 Cibola County, New Mexico  
 Legal Description: NM23 T10N R10W, sec 10 NWNW, portions of SWNW, NWSW  
 Acres: 81.120789  
 Current Public Access: Yes - public road  
 Recreation Use: No  
 Available for ROWs: Alt A: Open Alt B: Exclude Alt C: Avoid Alt D: Avoid/open  
 Recommendation for Retention or Disposal: Alt A: Dispose Alt B: Dispose Alt C: Dispose Alt D: Dispose  
 Impact on access if parcel is disposed: None (no recreational value)

Produced by the Rio Puerco Field Office for the Resource Management Plan Revision. No warranty is made by the Bureau of Land Management as to the accuracy, reliability, or completeness of these data for individual use or aggregate use with other data, or for purposes not intended by BLM. Spatial information may not meet National Map Accuracy Standards.

BLM
  Tribal
  Private
  State

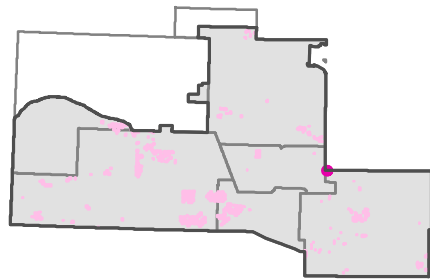
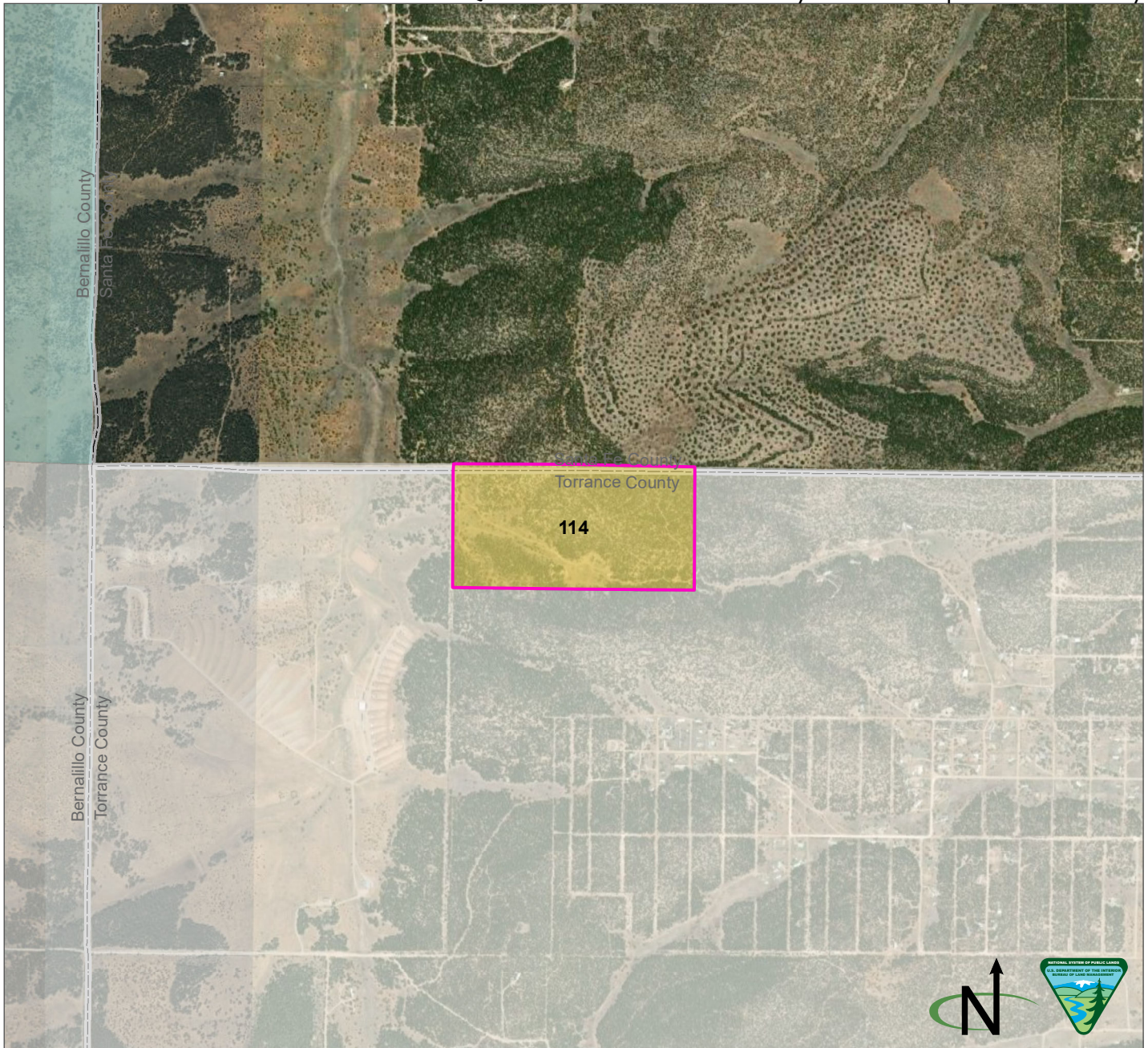


Parcel Number: 113  Adjacent parcel, not analyzed in this map  
 Torrance County, New Mexico  
 Legal Description: NM23 T01N R08E, sec 26 NENE, SENE  
 Acres: 80.879922  
 Current Public Access: No  
 Recreation Use: No  
 Available for ROWs: Alt A: Open Alt B: Exclude Alt C: Avoid Alt D: Avoid  
 Recommendation for Retention or Disposal: Alt A: Dispose Alt B: Dispose Alt C: Dispose Alt D: Dispose  
 Impact on access if parcel is disposed: None (there is no current public access)

Produced by the Rio Puerco Field Office for the Resource Management Plan Revision. No warranty is made by the Bureau of Land Management as to the accuracy, reliability, or completeness of these data for individual use or aggregate use with other data, or for purposes not intended by BLM. Spatial information may not meet National Map Accuracy Standards.

BLM  Private  State

Q. Public Lands Identified as Potentially Suitable for Disposal or Further Study



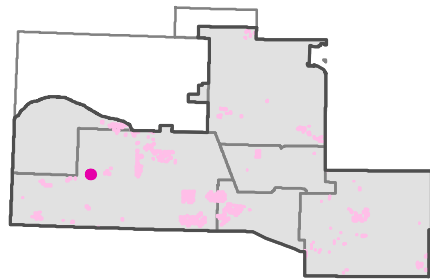
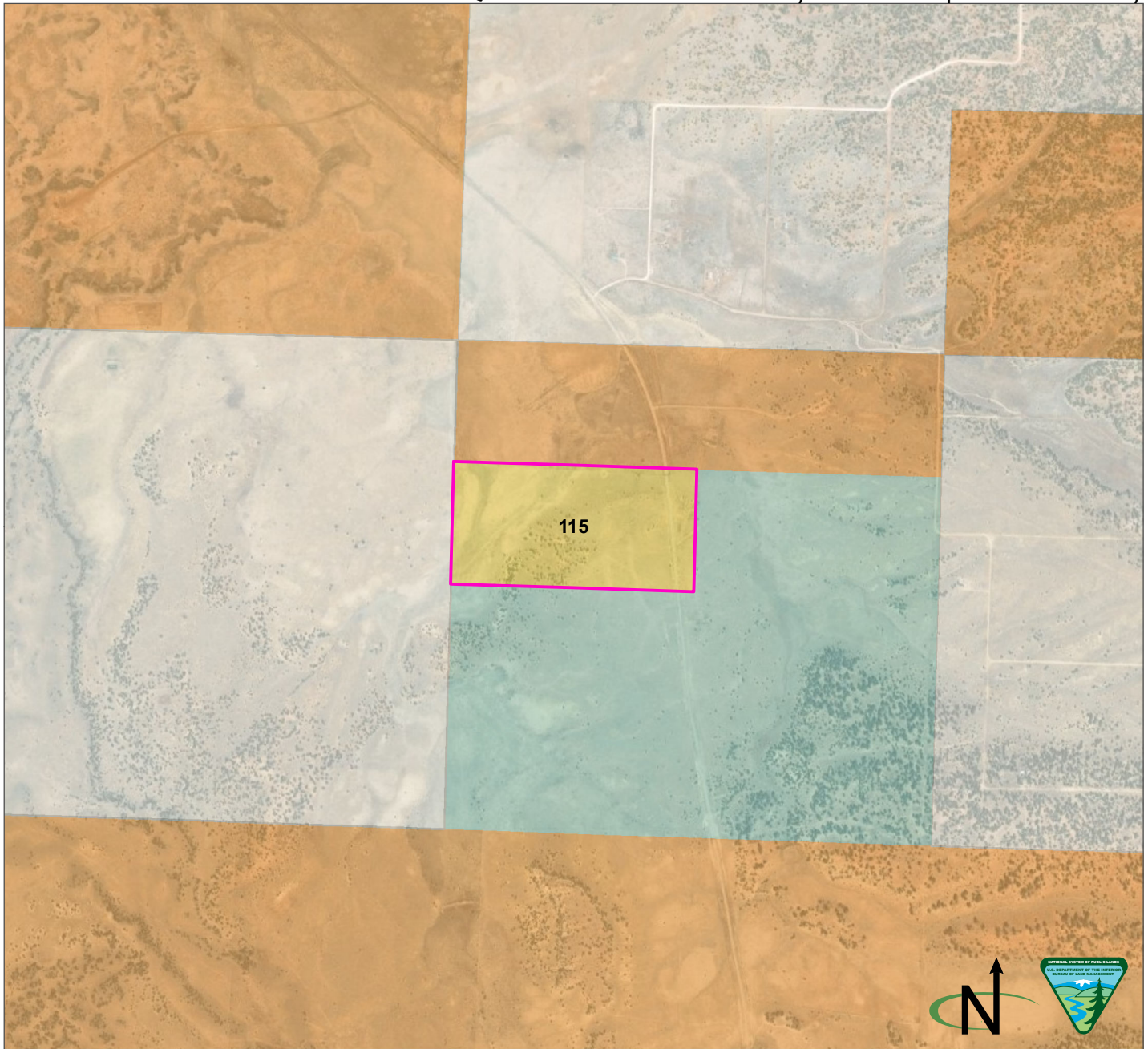
Parcel Number: 114   Adjacent parcel, not analyzed in this map  
 Torrance County, New Mexico  
 Legal Description: NM23 T09N R07E, sec 6 NENE, sec 5 NWNW  
 Acres: 80.680736  
 Current Public Access: No  
 Recreation Use: No  
 Available for ROWs: Alt A: Open Alt B: Exclude Alt C: Avoid Alt D: Avoid  
 Recommendation for Retention or Disposal: Alt A: Dispose Alt B: Dispose Alt C: Dispose Alt D: Dispose  
 Impact on access if parcel is disposed: None (there is no current public access)

Produced by the Rio Puerco Field Office for the Resource Management Plan Revision. No warranty is made by the Bureau of Land Management as to the accuracy, reliability, or completeness of these data for individual use or aggregate use with other data, or for purposes not intended by BLM. Spatial information may not meet National Map Accuracy Standards.

BLM  Private  State



Q. Public Lands Identified as Potentially Suitable for Disposal or Further Study

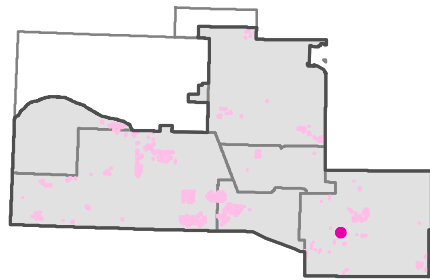
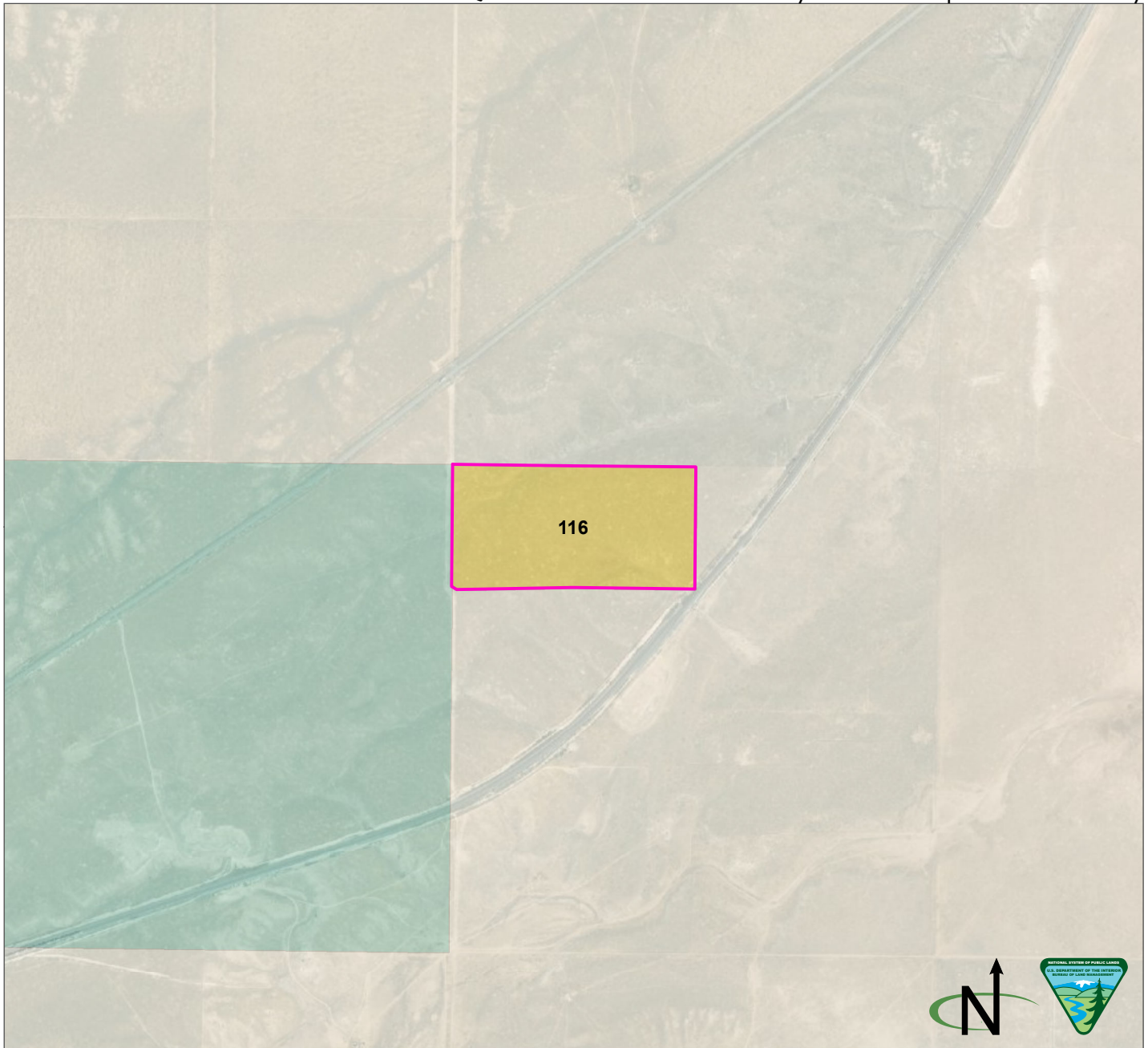


Parcel Number: 115   Adjacent parcel, not analyzed in this map  
 Cibola County, New Mexico  
 Legal Description: NM23 T09N R14W, sec 32 SWNW, SWNW  
 Acres: 80.277808  
 Current Public Access: Yes - public road  
 Recreation Use: No  
 Available for ROWs: Alt A: Open Alt B: Exclude Alt C: Exclude/avoid Alt D: Exclude/avoid  
 Recommendation for Retention or Disposal: Alt A: Dispose Alt B: Dispose Alt C: Dispose Alt D: Dispose  
 Impact on access if parcel is disposed: None (no recreational value)

Produced by the Rio Puerco Field Office for the Resource Management Plan Revision. No warranty is made by the Bureau of Land Management as to the accuracy, reliability, or completeness of these data for individual use or aggregate use with other data, or for purposes not intended by BLM. Spatial information may not meet National Map Accuracy Standards.

BLM
  Tribal
  State
  Private

Q. Public Lands Identified as Potentially Suitable for Disposal or Further Study

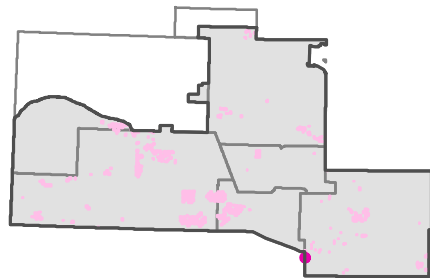
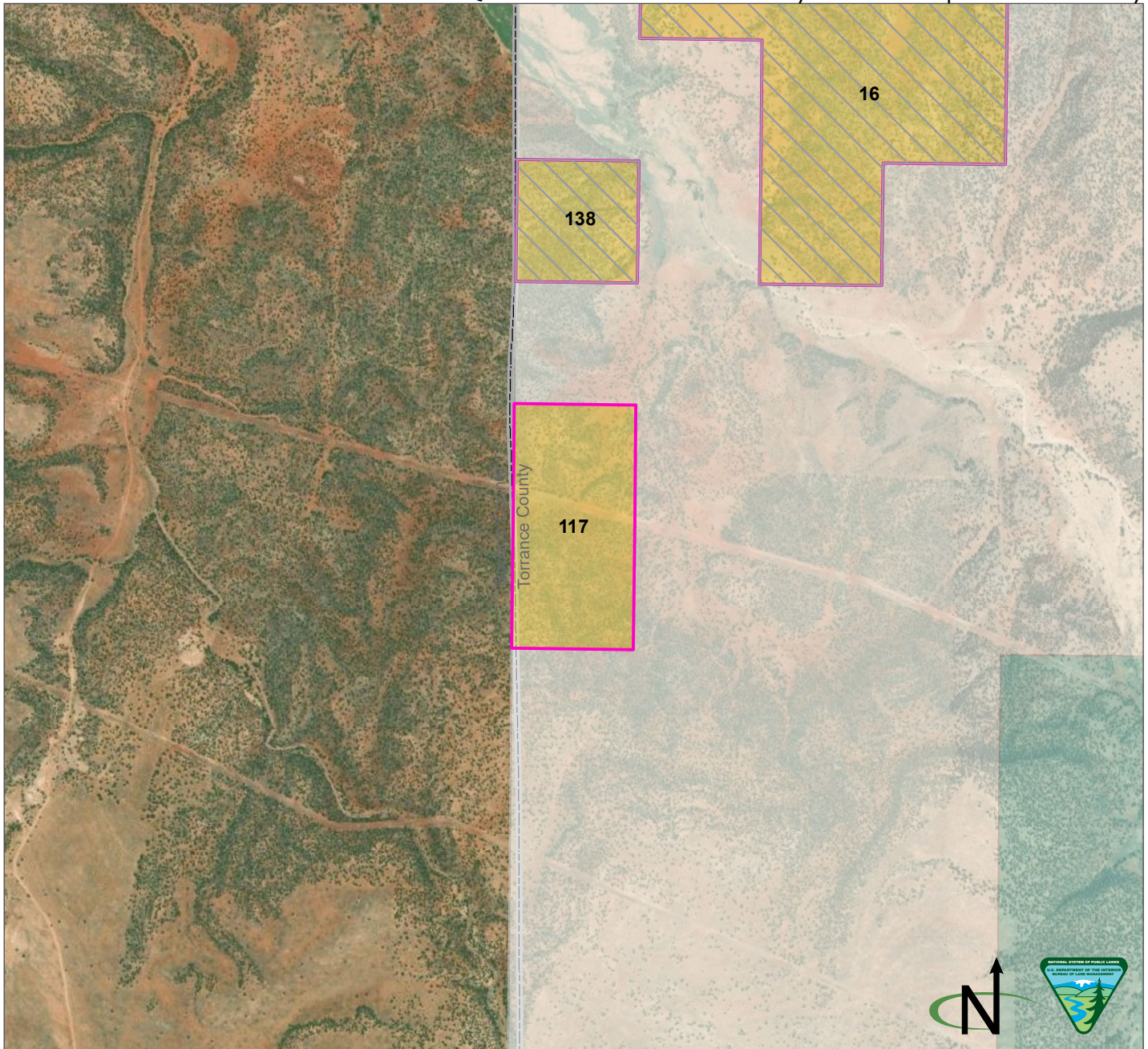


Parcel Number: 116  Adjacent parcel, not analyzed in this map  
 Torrance County, New Mexico  
 Legal Description: NM23 T04N R08E, sec 15 NWNW, NENW  
 Acres: 80.256  
 Current Public Access: No  
 Recreation Use: No  
 Available for ROWs: Alt A: Open Alt B: Exclude Alt C: Avoid Alt D: Avoid  
 Recommendation for Retention or Disposal: Alt A: Dispose Alt B: Dispose Alt C: Dispose Alt D: Dispose  
 Impact on access if parcel is disposed: None (there is no current public access)

Produced by the Rio Puerco Field Office for the Resource Management Plan Revision. No warranty is made by the Bureau of Land Management as to the accuracy, reliability, or completeness of these data for individual use or aggregate use with other data, or for purposes not intended by BLM. Spatial information may not meet National Map Accuracy Standards.

BLM  Private  State

Q. Public Lands Identified as Potentially Suitable for Disposal or Further Study

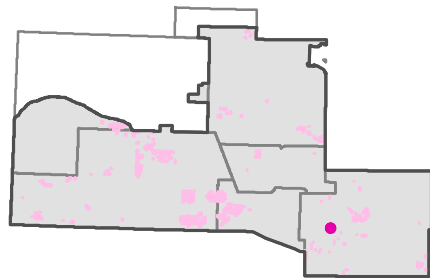
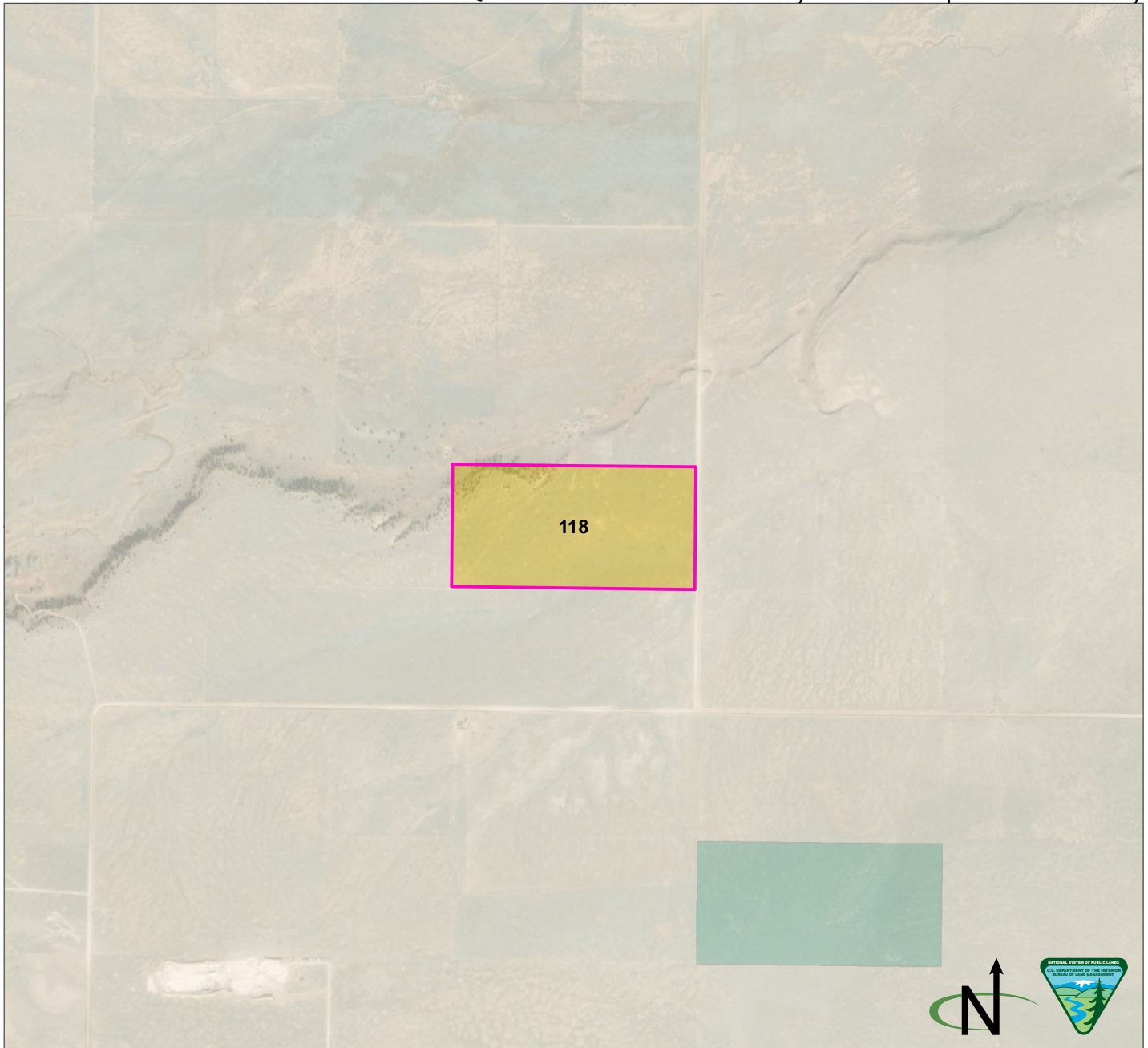


Parcel Number: 117 ☐ Adjacent parcel, not analyzed in this map  
 Torrance County, New Mexico  
 Legal Description: NM23 T02N R05E, sec 15 SWSW, NWSW  
 Acres: 80.233943  
 Current Public Access: Yes - public road  
 Recreation Use: No  
 Available for ROWs: Alt A: Open Alt B: Exclude/avoid Alt C: Exclude/avoid Alt D: Exclude/avoid  
 Recommendation for Retention or Disposal: Alt A: Dispose Alt B: Dispose Alt C: Dispose Alt D: Dispose  
 Impact on access if parcel is disposed: None (no recreational value)

Produced by the Rio Puerco Field Office for the Resource Management Plan Revision. No warranty is made by the Bureau of Land Management as to the accuracy, reliability, or completeness of these data for individual use or aggregate use with other data, or for purposes not intended by BLM. Spatial information may not meet National Map Accuracy Standards.

BLM
  Private
  State

Q. Public Lands Identified as Potentially Suitable for Disposal or Further Study

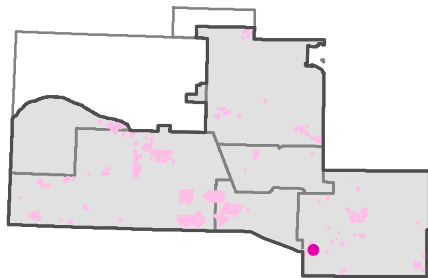
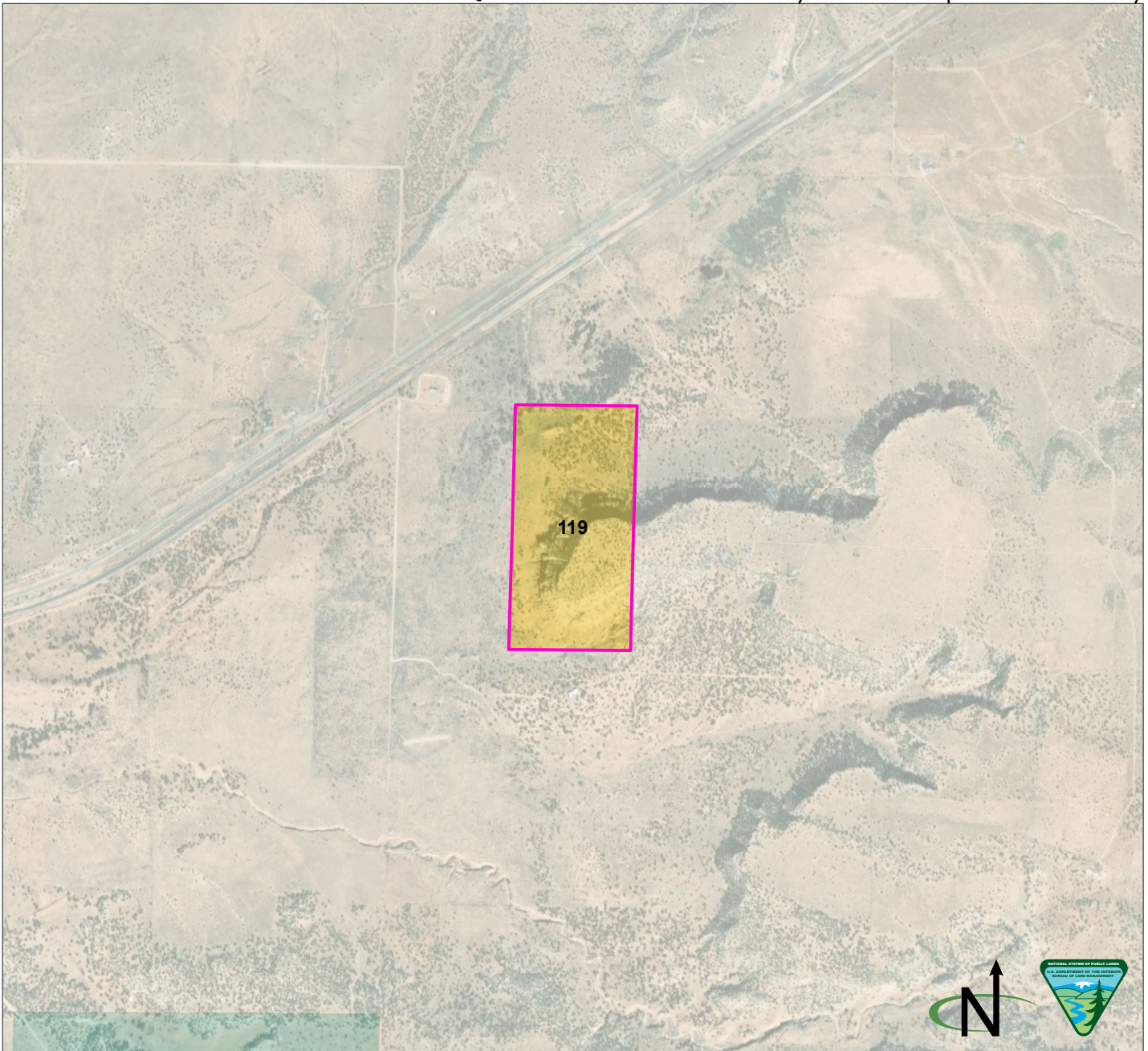


Parcel Number: 118  Adjacent parcel, not analyzed in this map  
 Torrance County, New Mexico  
 Legal Description: NM23 T05N R07E, sec 34 NWSE, NESE  
 Acres: 79.934398  
 Current Public Access: No  
 Recreation Use: No  
 Available for ROWs: Alt A: Open Alt B: Exclude/open Alt C: Avoid/open Alt D: Avoid/open  
 Recommendation for Retention or Disposal: Alt A: Dispose Alt B: Dispose Alt C: Dispose Alt D: Dispose  
 Impact on access if parcel is disposed: None (there is no current public access)

Produced by the Rio Puerco Field Office for the Resource Management Plan Revision. No warranty is made by the Bureau of Land Management as to the accuracy, reliability, or completeness of these data for individual use or aggregate use with other data, or for purposes not intended by BLM. Spatial information may not meet National Map Accuracy Standards.

BLM  Private  State

Q. Public Lands Identified as Potentially Suitable for Disposal or Further Study

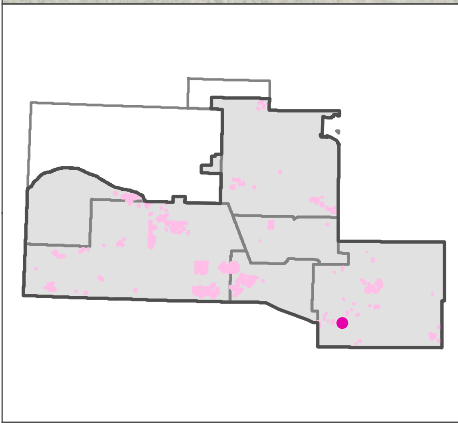
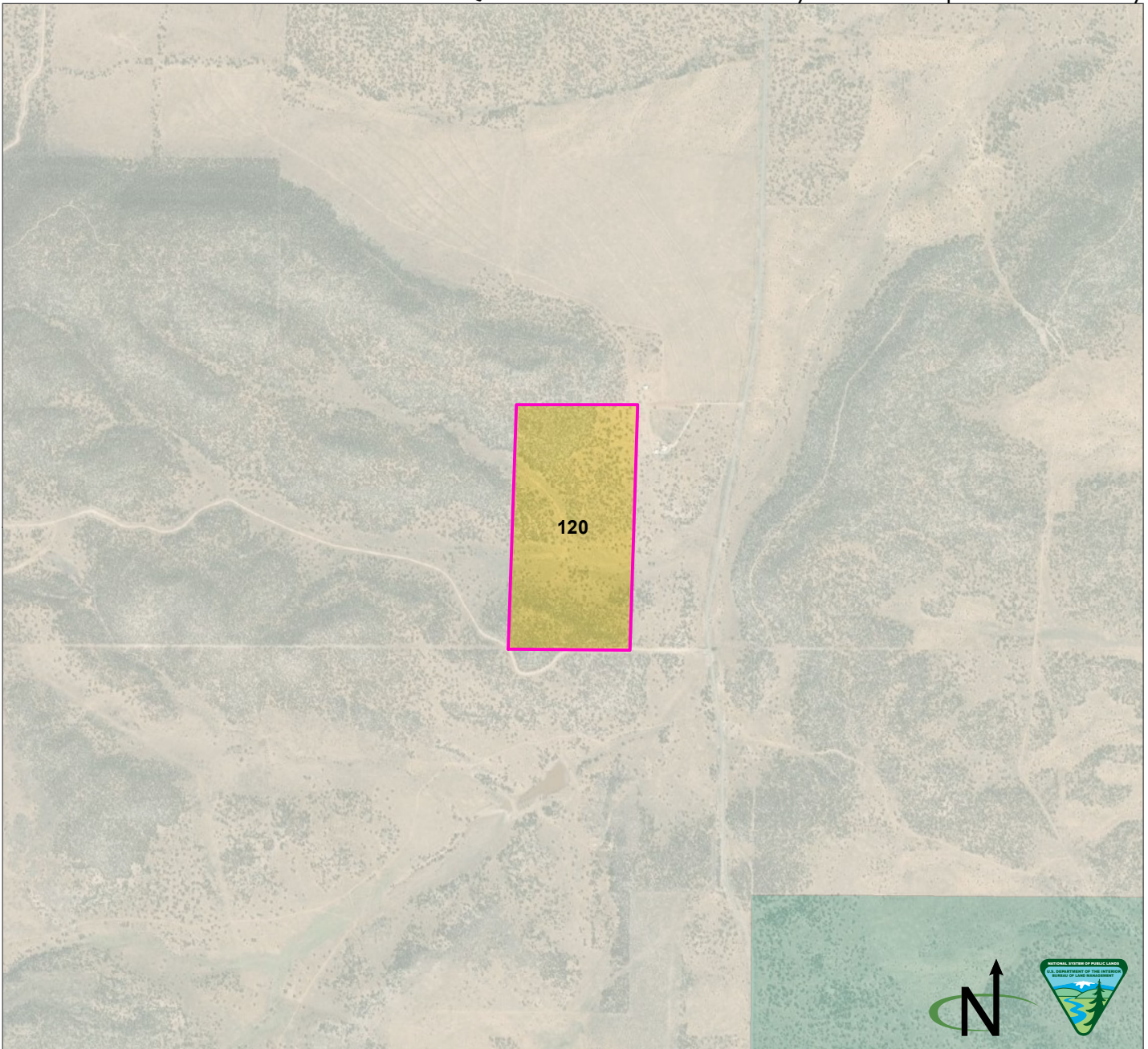


Parcel Number: 119  Adjacent parcel, not analyzed in this map  
 Torrance County, New Mexico  
 Legal Description: NM23 T03N R06E, sec 28 NESW, SESW  
 Acres: 79.747549  
 Current Public Access: No  
 Recreation Use: No  
 Available for ROWs: Alt A: Open Alt B: Exclude Alt C: Exclude/avoid Alt D: Exclude/avoid  
 Recommendation for Retention or Disposal: Alt A: Dispose Alt B: Dispose Alt C: Dispose Alt D: Dispose  
 Impact on access if parcel is disposed: None (there is no current public access)

Produced by the Rio Puerco Field Office for the Resource Management Plan Revision. No warranty is made by the Bureau of Land Management as to the accuracy, reliability, or completeness of these data for individual use or aggregate use with other data, or for purposes not intended by BLM. Spatial information may not meet National Map Accuracy Standards.

BLM  Private  State

Q. Public Lands Identified as Potentially Suitable for Disposal or Further Study

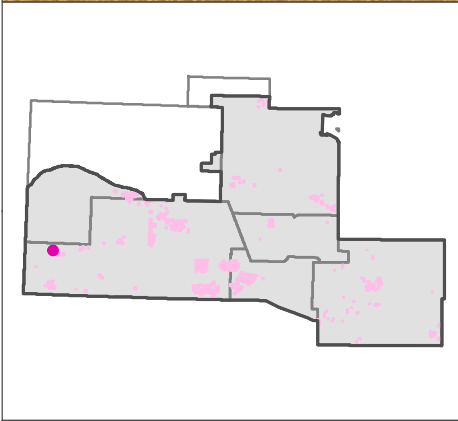
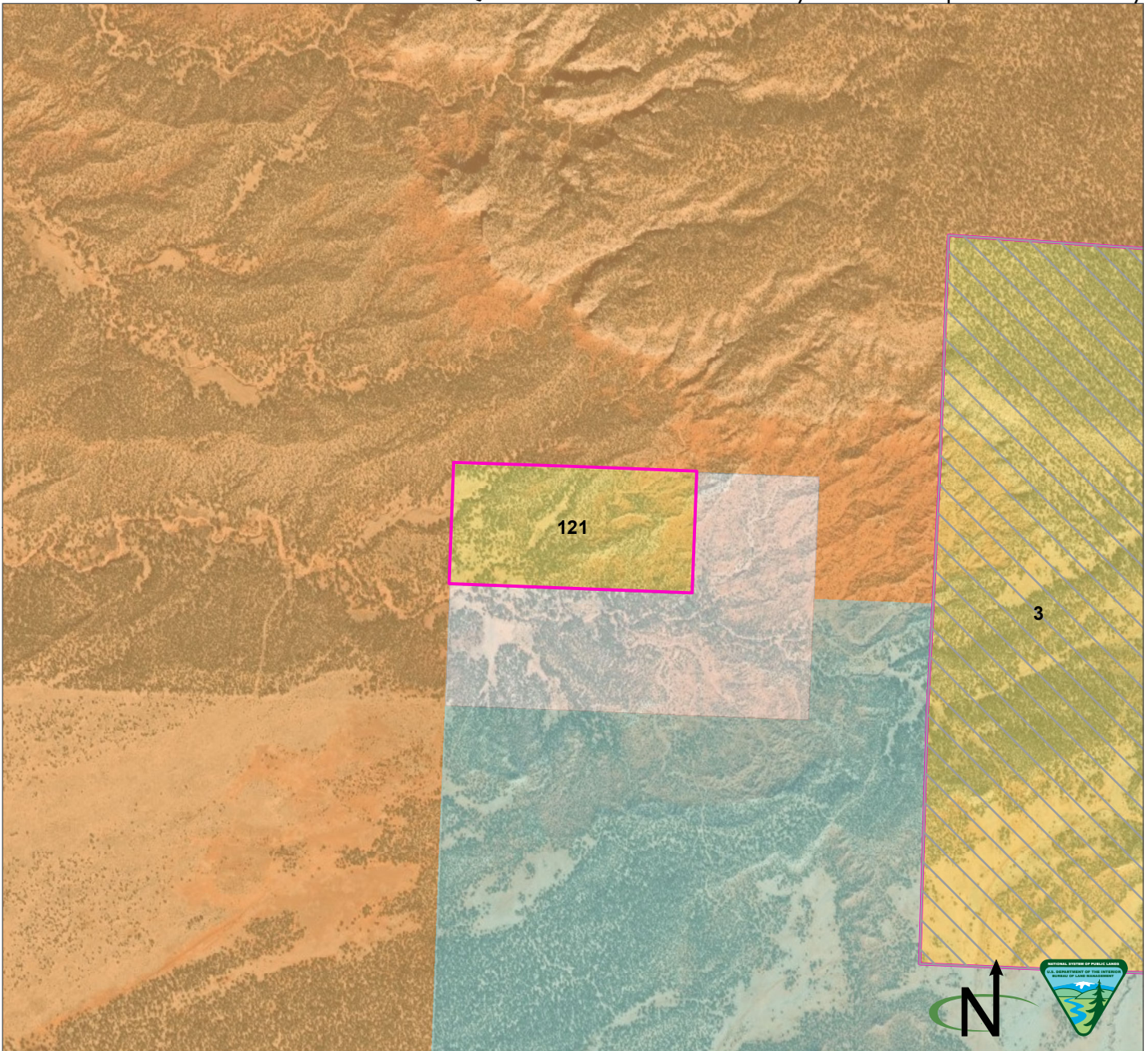


Parcel Number: 120  Adjacent parcel, not analyzed in this map  
 Torrance County, New Mexico  
 Legal Description: NM23 T03N R07E, sec 34 SWSE, NWSE  
 Acres: 79.731867  
 Current Public Access: No  
 Recreation Use: No  
 Available for ROWs: Alt A: Open Alt B: Exclude Alt C: Exclude/avoid Alt D: Exclude/avoid  
 Recommendation for Retention or Disposal: Alt A: Dispose Alt B: Dispose Alt C: Dispose Alt D: Dispose  
 Impact on access if parcel is disposed: None (there is no current public access)

Produced by the Rio Puerco Field Office for the Resource Management Plan Revision. No warranty is made by the Bureau of Land Management as to the accuracy, reliability, or completeness of these data for individual use or aggregate use with other data, or for purposes not intended by BLM. Spatial information may not meet National Map Accuracy Standards.

BLM  Private  State

Q. Public Lands Identified as Potentially Suitable for Disposal or Further Study

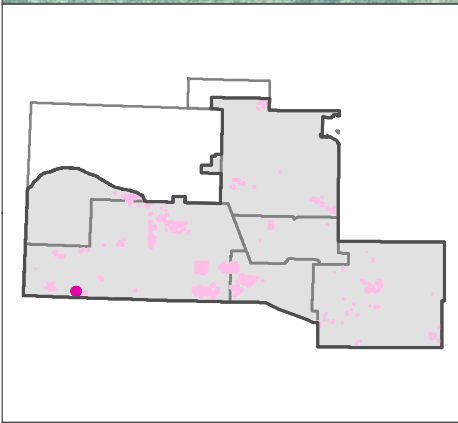

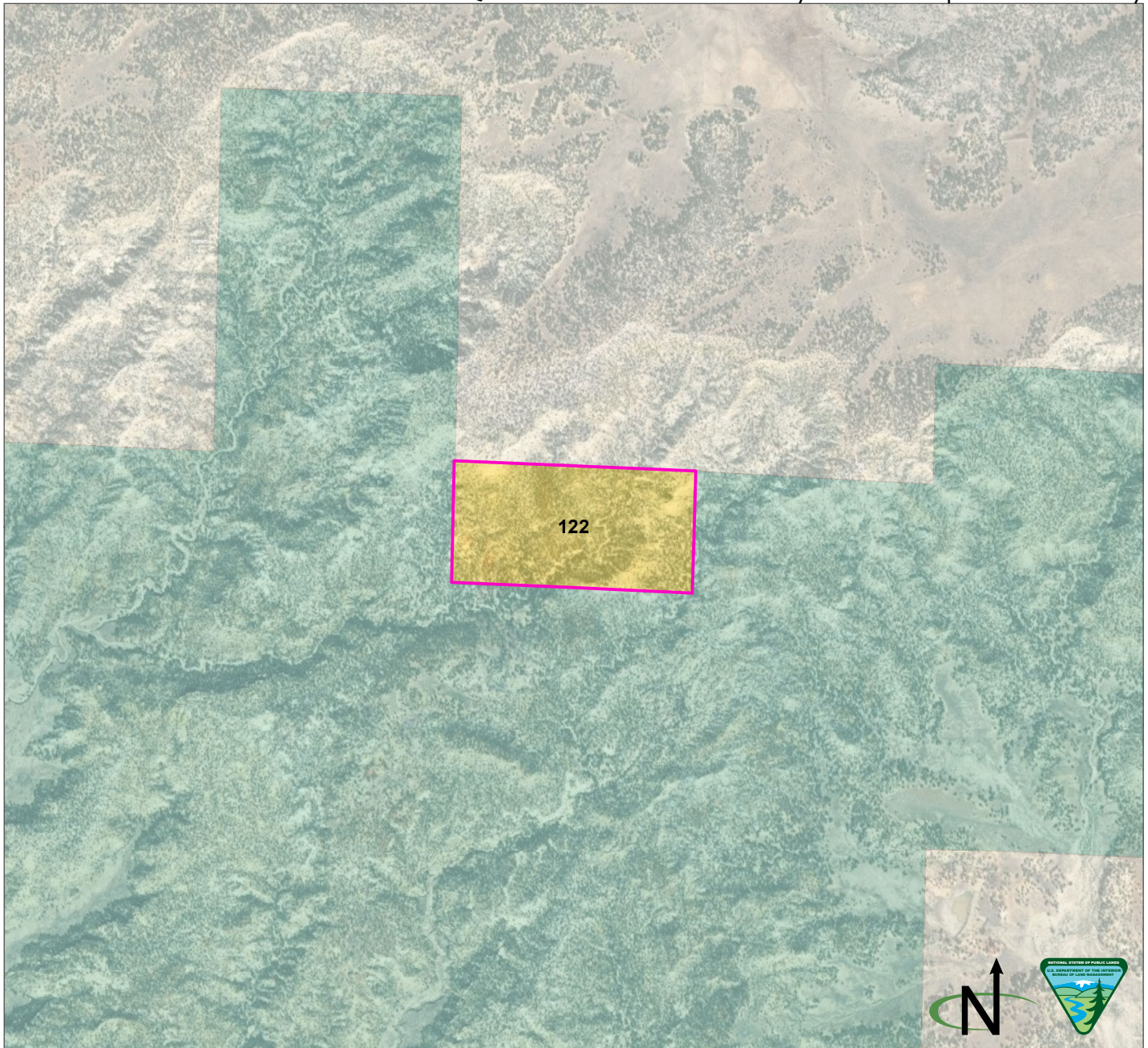


Parcel Number: 121   Adjacent parcel, not analyzed in this map  
 Cibola County, New Mexico  
 Legal Description: NM23 T08N R19W, sec 24 NWSW, NESW  
 Acres: 79.489301  
 Current Public Access: Yes - public road  
 Recreation Use: No  
 Available for ROWs: Alt A: Open Alt B: Exclude Alt C: Exclude/avoid Alt D: Exclude/avoid  
 Recommendation for Retention or Disposal: Alt A: Dispose Alt B: Dispose Alt C: Dispose Alt D: Dispose  
 Impact on access if parcel is disposed: None (no recreational value)

Produced by the Rio Puerco Field Office for the Resource Management Plan Revision. No warranty is made by the Bureau of Land Management as to the accuracy, reliability, or completeness of these data for individual use or aggregate use with other data, or for purposes not intended by BLM. Spatial information may not meet National Map Accuracy Standards.

BLM
  Tribal
  Private
  State

Q. Public Lands Identified as Potentially Suitable for Disposal or Further Study



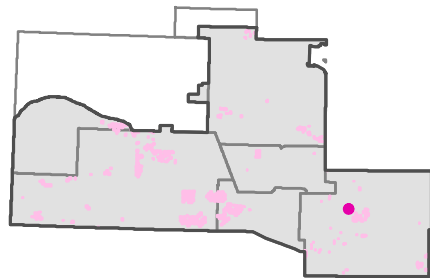
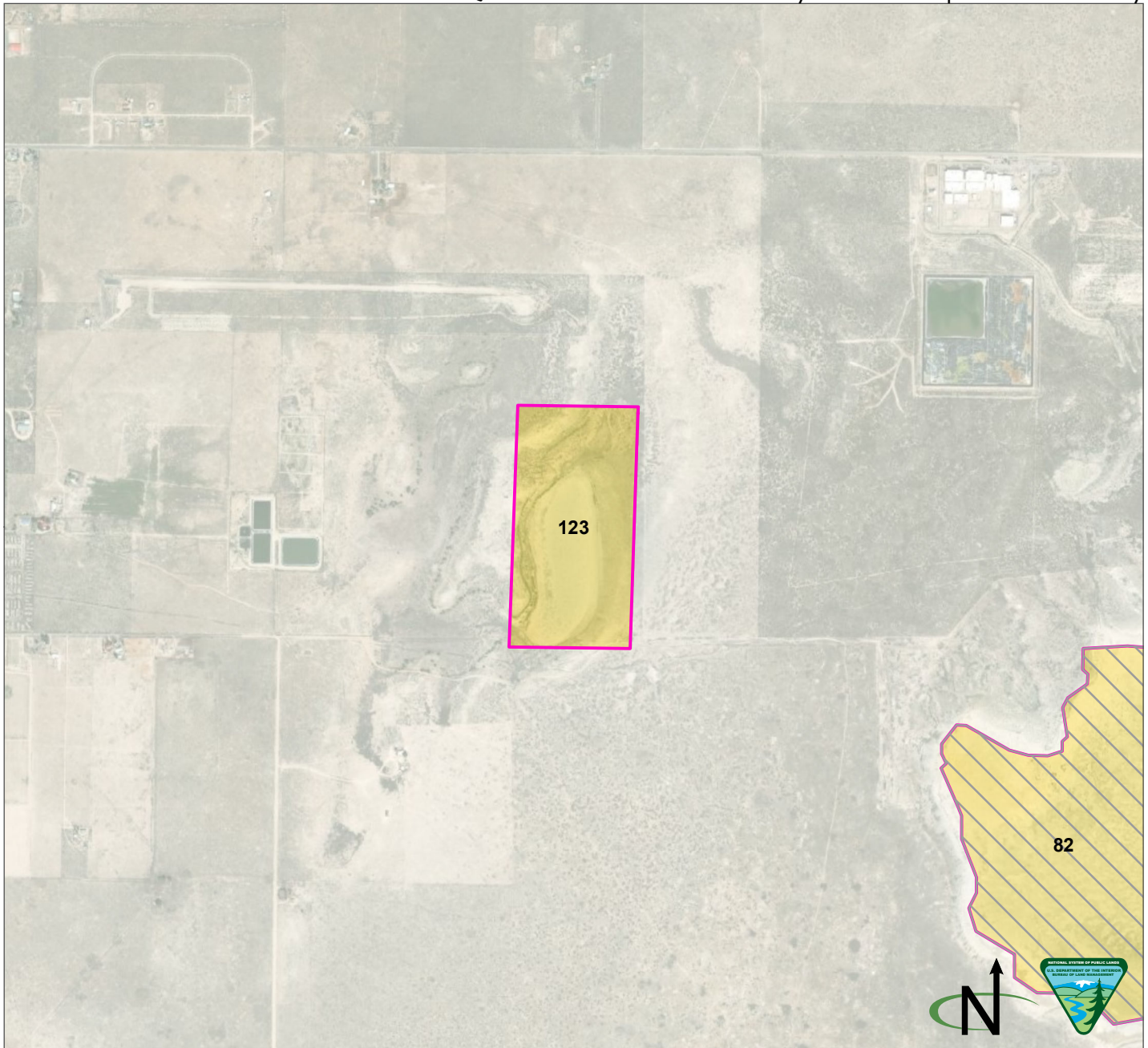
Parcel Number: 122 ☐ Adjacent parcel, not analyzed in this map  
 Cibola County, New Mexico  
 Legal Description: NM23 T05N R17W, sec 25 SESE, SWSE  
 Acres: 79.106912  
 Current Public Access: No  
 Recreation Use: No  
 Available for ROWs: Alt A: Open Alt B: Exclude/open Alt C: Exclude/avoid/open Alt D: Exclude/avoid/open  
 Recommendation for Retention or Disposal: Alt A: Dispose Alt B: Dispose Alt C: Dispose Alt D: Dispose  
 Impact on access if parcel is disposed: None (there is no current public access)

Produced by the Rio Puerco Field Office for the Resource Management Plan Revision. No warranty is made by the Bureau of Land Management as to the accuracy, reliability, or completeness of these data for individual use or aggregate use with other data, or for purposes not intended by BLM. Spatial information may not meet National Map Accuracy Standards.

BLM
  Private
  State



Q. Public Lands Identified as Potentially Suitable for Disposal or Further Study

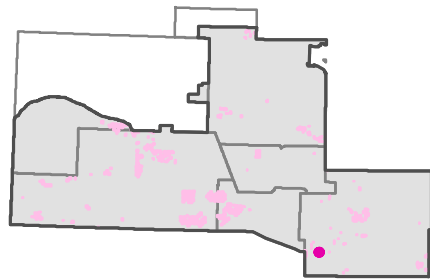
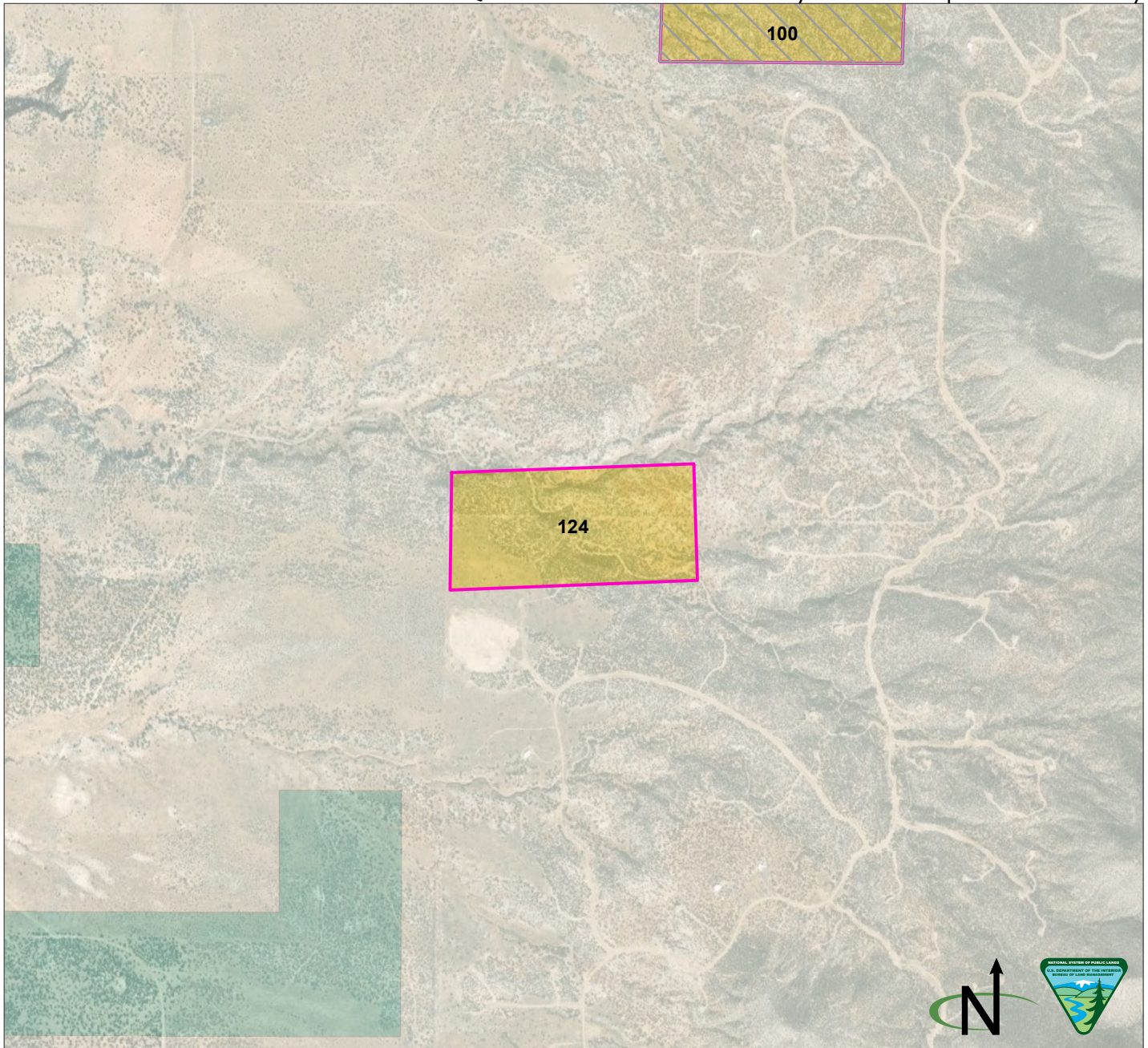


Parcel Number: 123 ☐ Adjacent parcel, not analyzed in this map  
 Torrance County, New Mexico  
 Legal Description: NM23 T06N R09E, sec 7 NWSE, SWSE  
 Acres: 78.672274  
 Current Public Access: Yes - public road  
 Recreation Use: No  
 Available for ROWs: Alt A: Open Alt B: Exclude Alt C: Exclude/avoid Alt D: Exclude/avoid  
 Recommendation for Retention or Disposal: Alt A: Dispose Alt B: Dispose Alt C: Dispose Alt D: Dispose  
 Impact on access if parcel is disposed: None (no recreational value)

Produced by the Rio Puerco Field Office for the Resource Management Plan Revision. No warranty is made by the Bureau of Land Management as to the accuracy, reliability, or completeness of these data for individual use or aggregate use with other data, or for purposes not intended by BLM. Spatial information may not meet National Map Accuracy Standards.

BLM  Private

Q. Public Lands Identified as Potentially Suitable for Disposal or Further Study

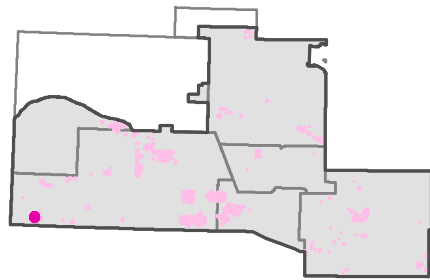
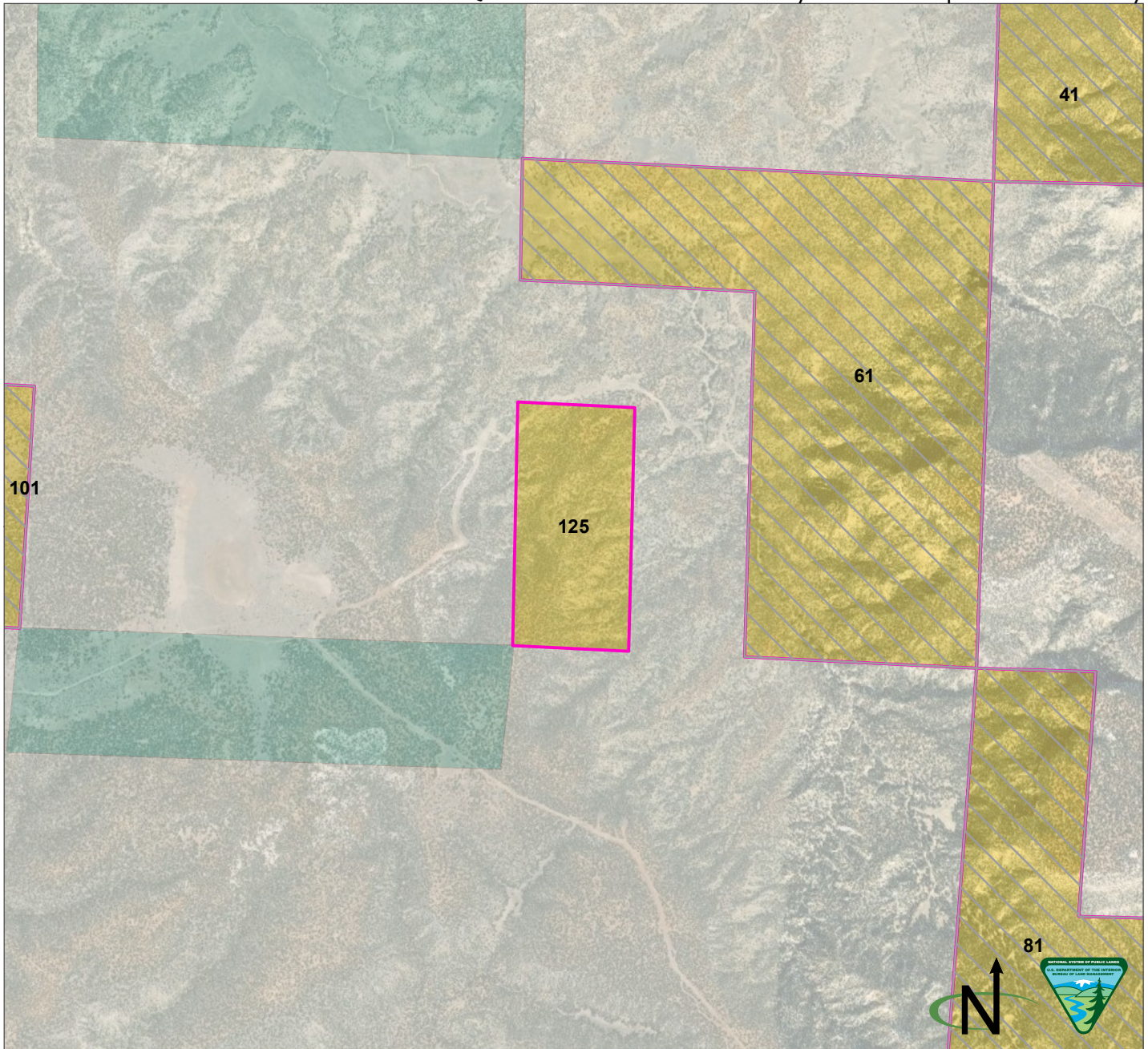


Parcel Number: 124  Adjacent parcel, not analyzed in this map  
 Torrance County, New Mexico  
 Legal Description: NM23 T03N R06E, sec 35 portions of SWSW SESW, SWSE; T02N R06E, sec 2 portions of NWNW, NENW, NWNE  
 Acres: 76.974443  
 Current Public Access: No  
 Recreation Use: No  
 Available for ROWs: Alt A: Open Alt B: Exclude Alt C: Exclude/avoid Alt D: Exclude/avoid  
 Recommendation for Retention or Disposal: Alt A: Dispose Alt B: Dispose Alt C: Dispose Alt D: Dispose  
 Impact on access if parcel is disposed: None (there is no current public access)

BLM  Private  State

Produced by the Rio Puerco Field Office for the Resource Management Plan Revision. No warranty is made by the Bureau of Land Management as to the accuracy, reliability, or completeness of these data for individual use or aggregate use with other data, or for purposes not intended by BLM. Spatial information may not meet National Map Accuracy Standards.

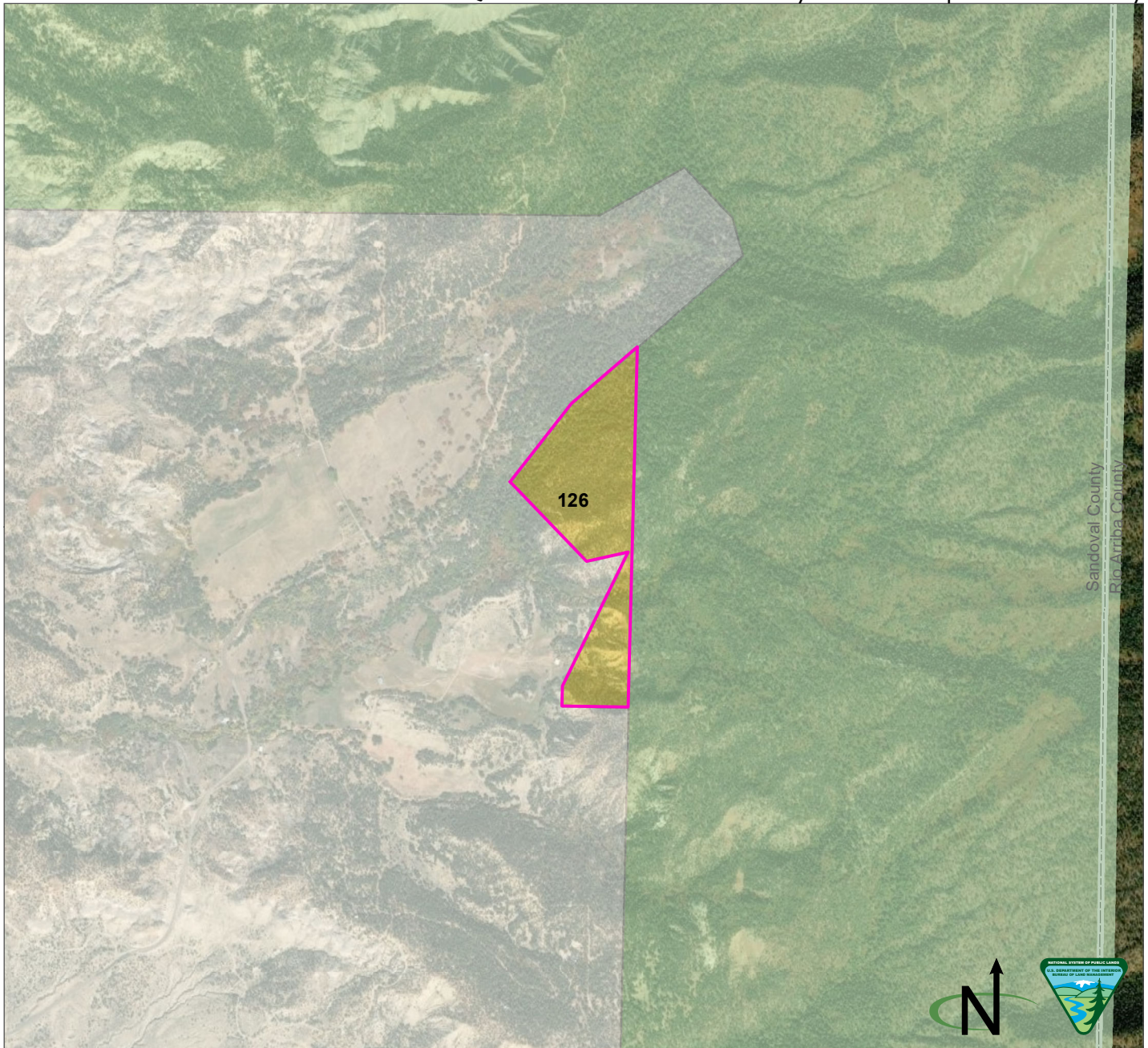
Q. Public Lands Identified as Potentially Suitable for Disposal or Further Study



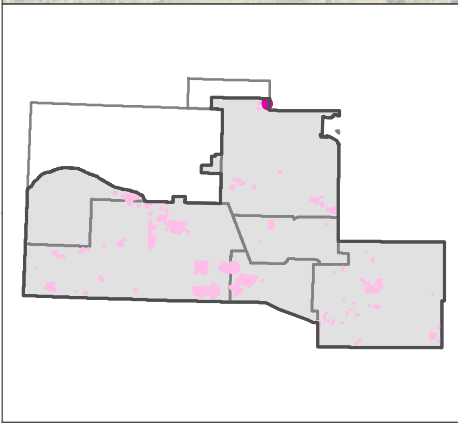
Parcel Number: 125   Adjacent parcel, not analyzed in this map  
 Cibola County, New Mexico  
 Legal Description: NM23 T05N R19W, sec 22 NWSW, SWSW  
 Acres: 76.451187  
 Current Public Access: No  
 Recreation Use: No  
 Available for ROWs: Alt A: Open Alt B: Exclude/avoid Alt C: Avoid Alt D: Avoid  
 Recommendation for Retention or Disposal: Alt A: Dispose Alt B: Dispose Alt C: Dispose Alt D: Dispose  
 Impact on access if parcel is disposed: None (there is no current public access)

Produced by the Rio Puerco Field Office for the Resource Management Plan Revision. No warranty is made by the Bureau of Land Management as to the accuracy, reliability, or completeness of these data for individual use or aggregate use with other data, or for purposes not intended by BLM. Spatial information may not meet National Map Accuracy Standards.

BLM
  Private
  State



Sandoval County  
Rio Arriba County

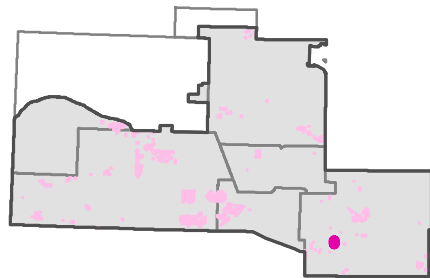
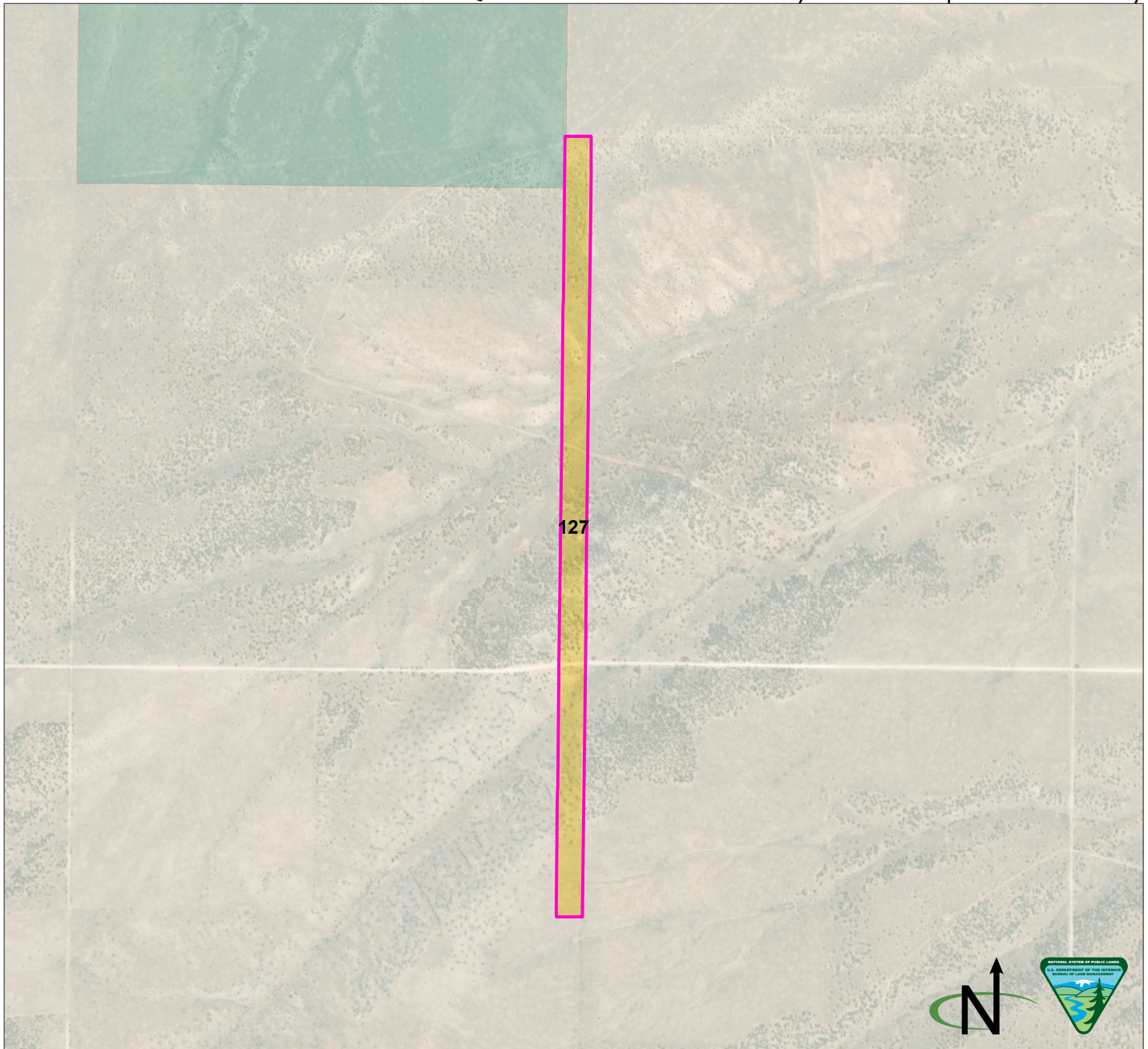


Parcel Number: 126  Adjacent parcel, not analyzed in this map  
 Sandoval County, New Mexico  
 Legal Description: NM23 T21N R01W, sec 14 lot 4  
 Acres: 58.51429  
 Current Public Access: No  
 Recreation Use: No  
 Available for ROWs: Alt A: Open Alt B: Exclude Alt C: Exclude/avoid Alt D: Exclude/avoid  
 Recommendation for Retention or Disposal: Alt A: Dispose Alt B: Dispose Alt C: Dispose Alt D: Dispose  
 Impact on access if parcel is disposed: None (there is no current public access)

Produced by the Rio Puerco Field Office for the Resource Management Plan Revision. No warranty is made by the Bureau of Land Management as to the accuracy, reliability, or completeness of these data for individual use or aggregate use with other data, or for purposes not intended by BLM. Spatial information may not meet National Map Accuracy Standards.

BLM  Forest Service  Private

Q. Public Lands Identified as Potentially Suitable for Disposal or Further Study

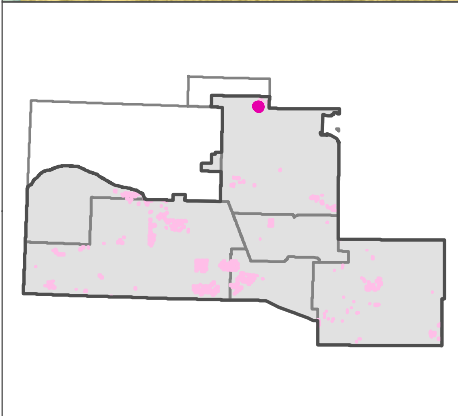
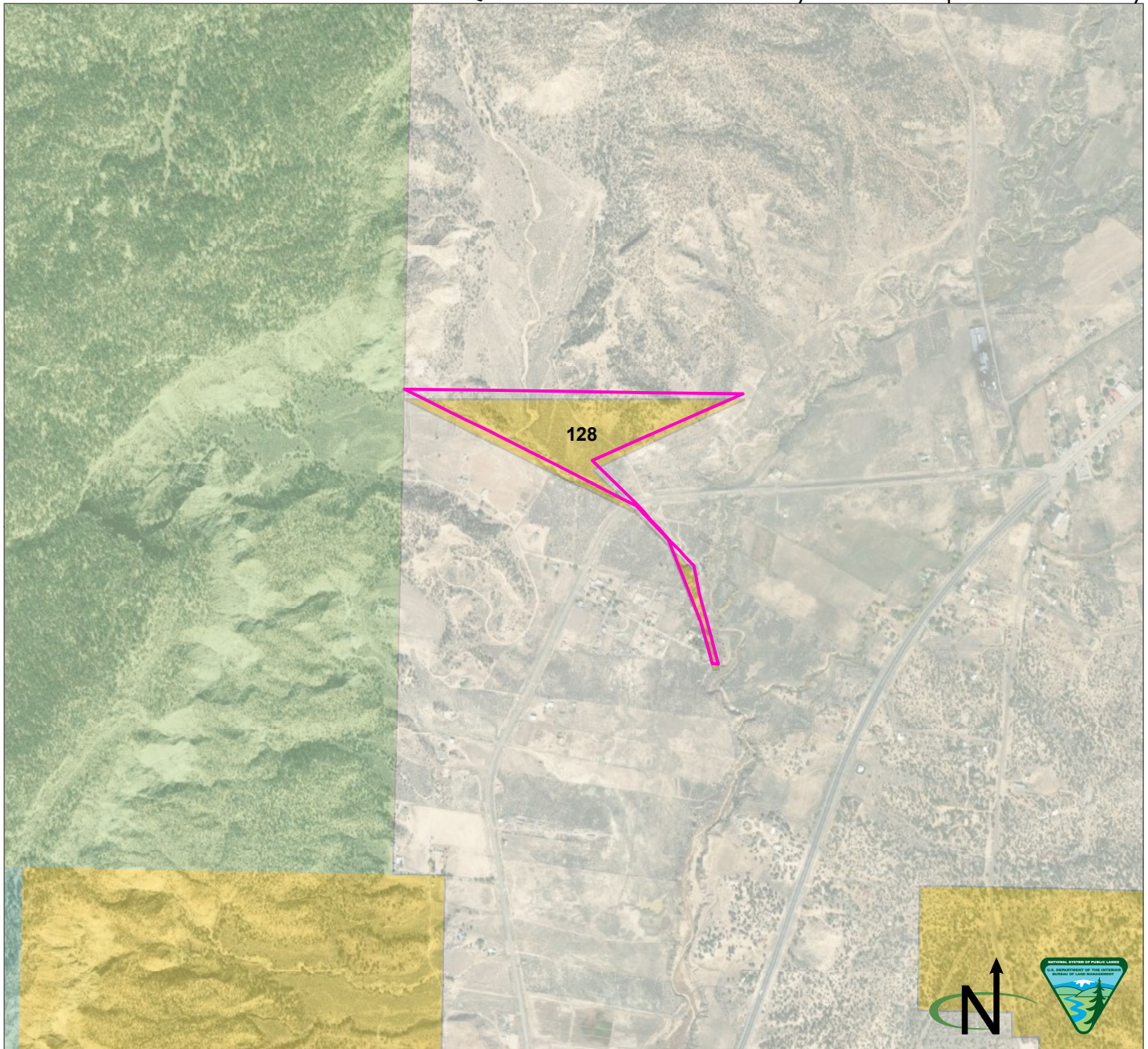


Parcel Number: 127  Adjacent parcel, not analyzed in this map  
 Torrance County, New Mexico  
 Legal Description: NM23 T03N R07E, sec 1 lots 1, 2, 3, 4, sec 12 lots 1, 2  
 Acres: 55.418586  
 Current Public Access: Yes - public road  
 Recreation Use: No  
 Available for ROWs: Alt A: Open Alt B: Exclude Alt C: Exclude/avoid Alt D: Exclude/avoid  
 Recommendation for Retention or Disposal: Alt A: Dispose Alt B: Dispose Alt C: Dispose Alt D: Dispose  
 Impact on access if parcel is disposed: None (no recreational value)

Produced by the Rio Puerco Field Office for the Resource Management Plan Revision. No warranty is made by the Bureau of Land Management as to the accuracy, reliability, or completeness of these data for individual use or aggregate use with other data, or for purposes not intended by BLM. Spatial information may not meet National Map Accuracy Standards.

BLM  Private  State

Q. Public Lands Identified as Potentially Suitable for Disposal or Further Study

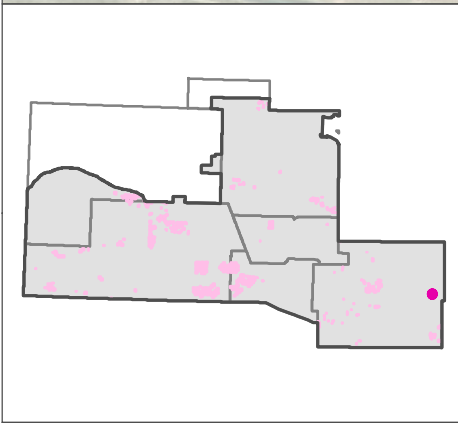
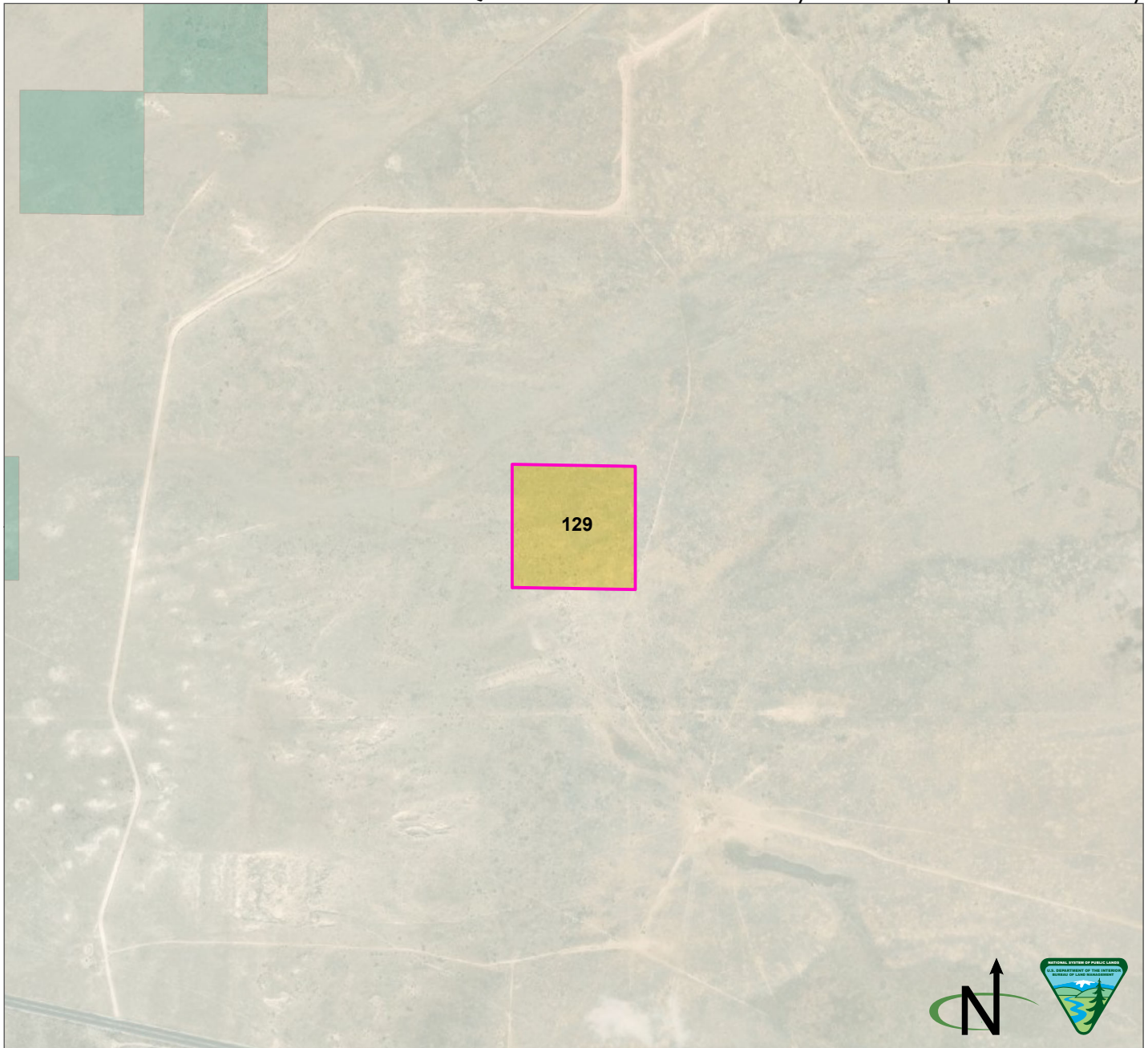


Parcel Number: 128 ☐ Adjacent parcel, not analyzed in this map  
 Sandoval County, New Mexico  
 Legal Description: NM23 T21N R01W, sec 31 lots 10, 11  
 Acres: 41.313405  
 Current Public Access: Yes - public road  
 Recreation Use: No  
 Available for ROWs: Alt A: Open Alt B: Exclude/open Alt C: Exclude/avoid/open Alt D: Exclude/avoid/open  
 Recommendation for Retention or Disposal: Alt A: Dispose Alt B: Dispose Alt C: Dispose Alt D: Dispose  
 Impact on access if parcel is disposed: None (no recreational value)

Produced by the Rio Puerco Field Office for the Resource Management Plan Revision. No warranty is made by the Bureau of Land Management as to the accuracy, reliability, or completeness of these data for individual use or aggregate use with other data, or for purposes not intended by BLM. Spatial information may not meet National Map Accuracy Standards.

BLM
  Forest Service
  Private
  State

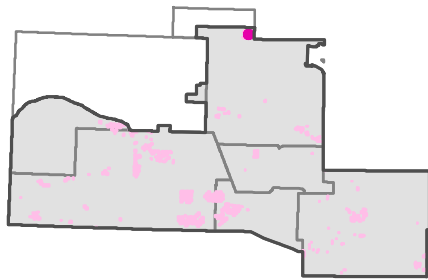
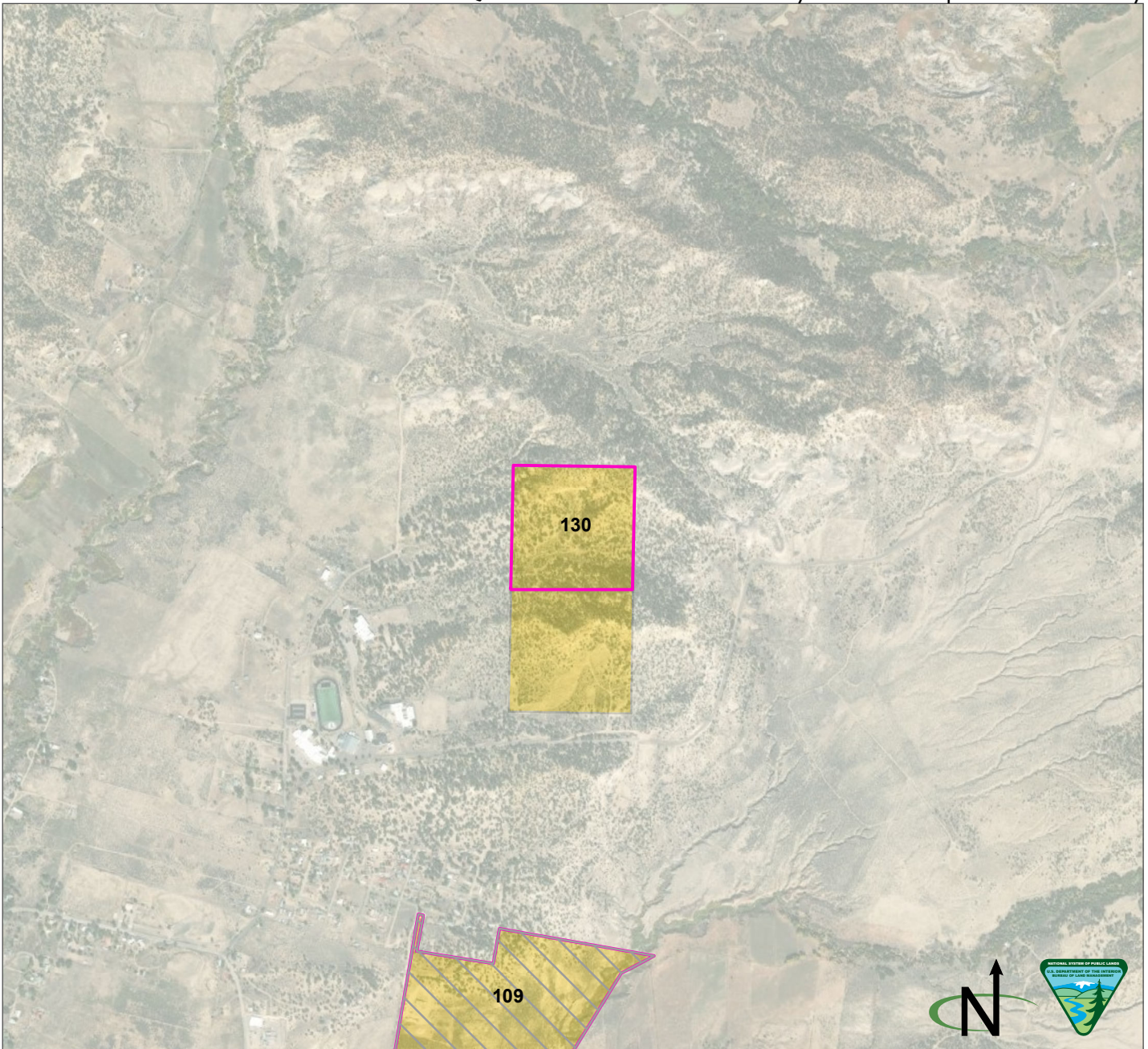
Q. Public Lands Identified as Potentially Suitable for Disposal or Further Study



Parcel Number: 129  Adjacent parcel, not analyzed in this map  
 Torrance County, New Mexico  
 Legal Description: NM23 T05N R14E, sec 13 NESE  
 Acres: 40.829996  
 Current Public Access: No  
 Recreation Use: No  
 Available for ROWs: Alt A: Open Alt B: Exclude Alt C: Avoid Alt D: Avoid  
 Recommendation for Retention or Disposal: Alt A: Dispose Alt B: Dispose Alt C: Dispose Alt D: Dispose  
 Impact on access if parcel is disposed: None (there is no current public access)

Produced by the Rio Puerco Field Office for the Resource Management Plan Revision. No warranty is made by the Bureau of Land Management as to the accuracy, reliability, or completeness of these data for individual use or aggregate use with other data, or for purposes not intended by BLM. Spatial information may not meet National Map Accuracy Standards.

BLM  Private  State



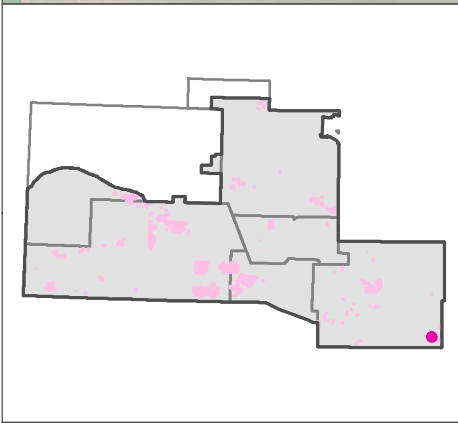
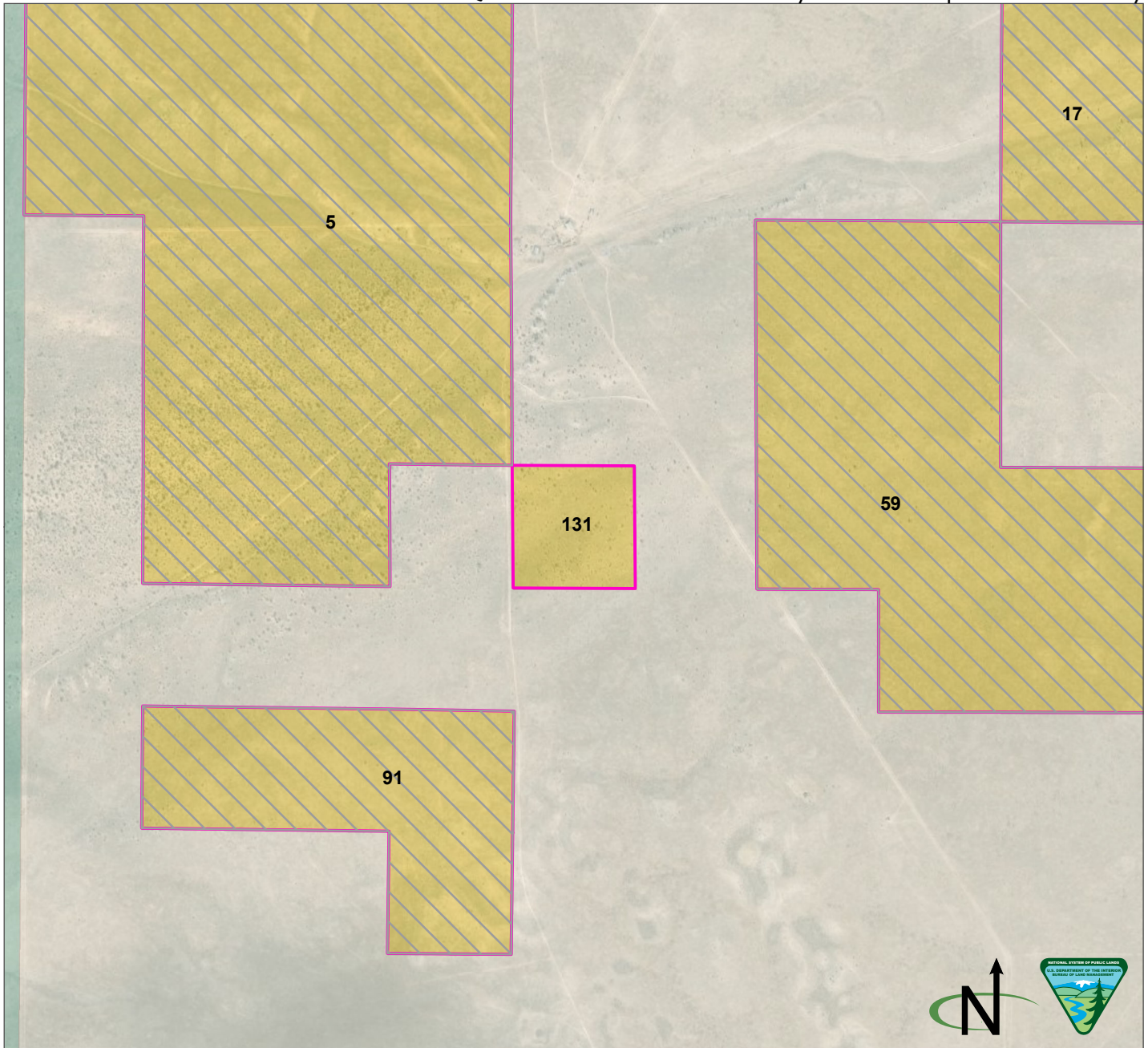
Parcel Number: 130  Adjacent parcel, not analyzed in this map  
 Sandoval County, New Mexico  
 Legal Description: NM23 T21N R01W, sec 22 NWSW  
 Acres: 40.583428  
 Current Public Access: Yes - public road  
 Recreation Use: No  
 Available for ROWs: Alt A: Open Alt B: Exclude Alt C: Avoid Alt D: Avoid  
 Recommendation for Retention or Disposal: Alt A: Dispose Alt B: Dispose Alt C: Dispose Alt D: Dispose  
 Impact on access if parcel is disposed: None (no recreational value)

Produced by the Rio Puerco Field Office for the Resource Management Plan Revision. No warranty is made by the Bureau of Land Management as to the accuracy, reliability, or completeness of these data for individual use or aggregate use with other data, or for purposes not intended by BLM. Spatial information may not meet National Map Accuracy Standards.

BLM  Private



Q. Public Lands Identified as Potentially Suitable for Disposal or Further Study

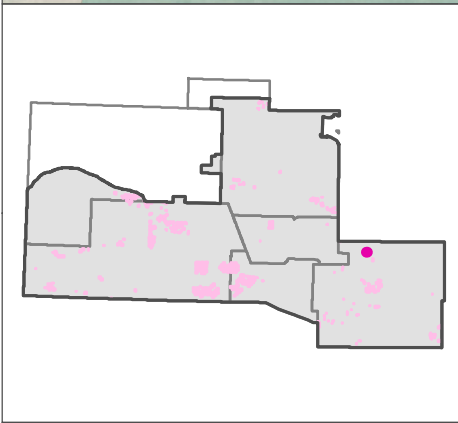
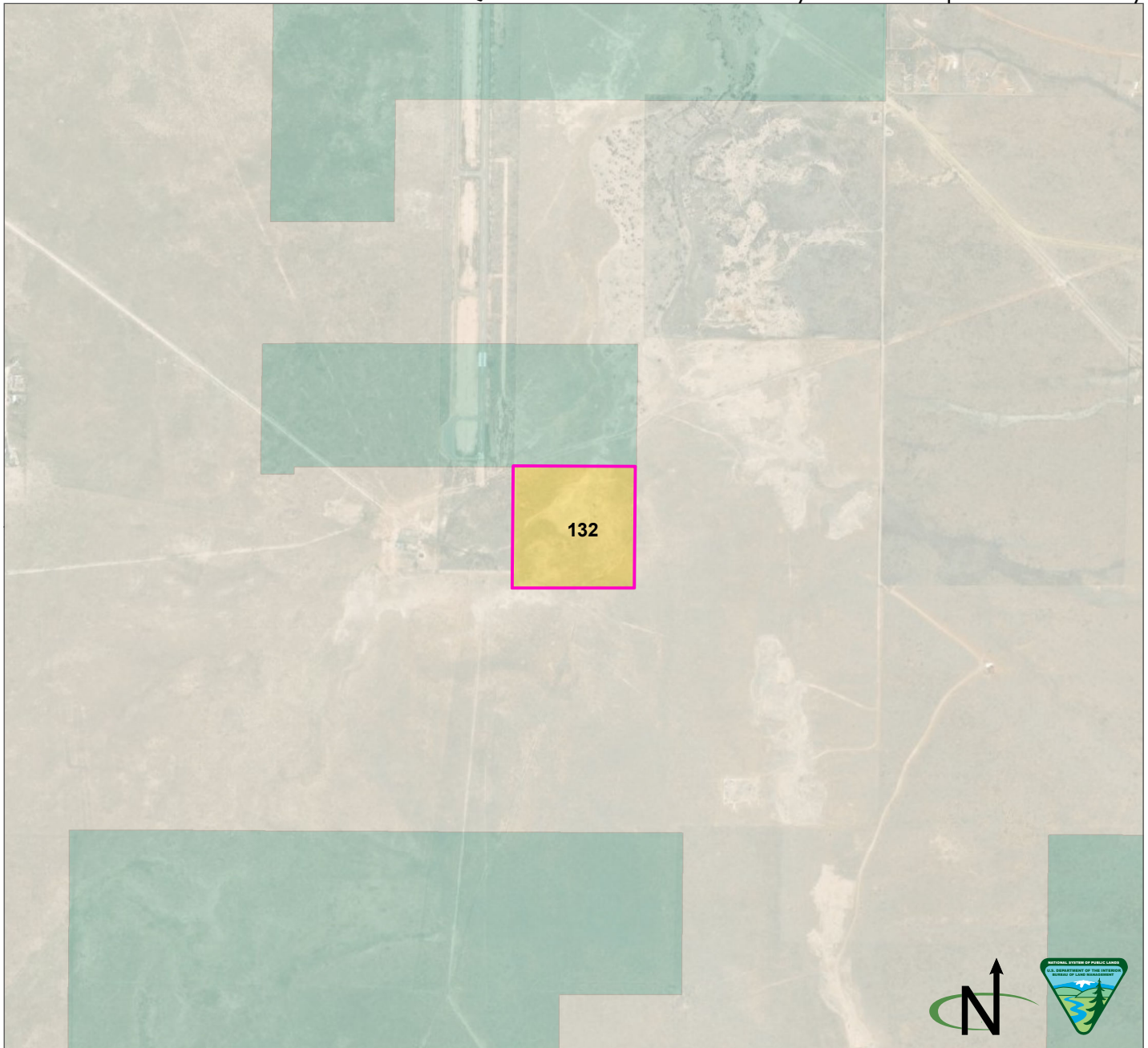


Parcel Number: 131   Adjacent parcel, not analyzed in this map  
 Torrance County, New Mexico  
 Legal Description: NM23 T01N R15E, sec 5 NWSW  
 Acres: 40.295885  
 Current Public Access: No  
 Recreation Use: No  
 Available for ROWs: Alt A: Open Alt B: Exclude Alt C: Avoid Alt D: Avoid  
 Recommendation for Retention or Disposal: Alt A: Dispose Alt B: Dispose Alt C: Dispose Alt D: Dispose  
 Impact on access if parcel is disposed: None (there is no current public access)

Produced by the Rio Puerco Field Office for the Resource Management Plan Revision. No warranty is made by the Bureau of Land Management as to the accuracy, reliability, or completeness of these data for individual use or aggregate use with other data, or for purposes not intended by BLM. Spatial information may not meet National Map Accuracy Standards.

BLM
  Private
  State

Q. Public Lands Identified as Potentially Suitable for Disposal or Further Study

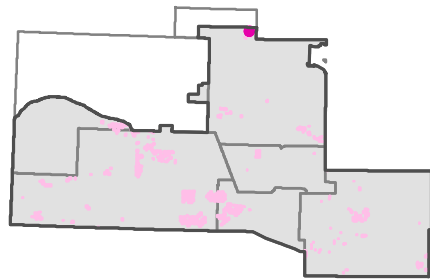
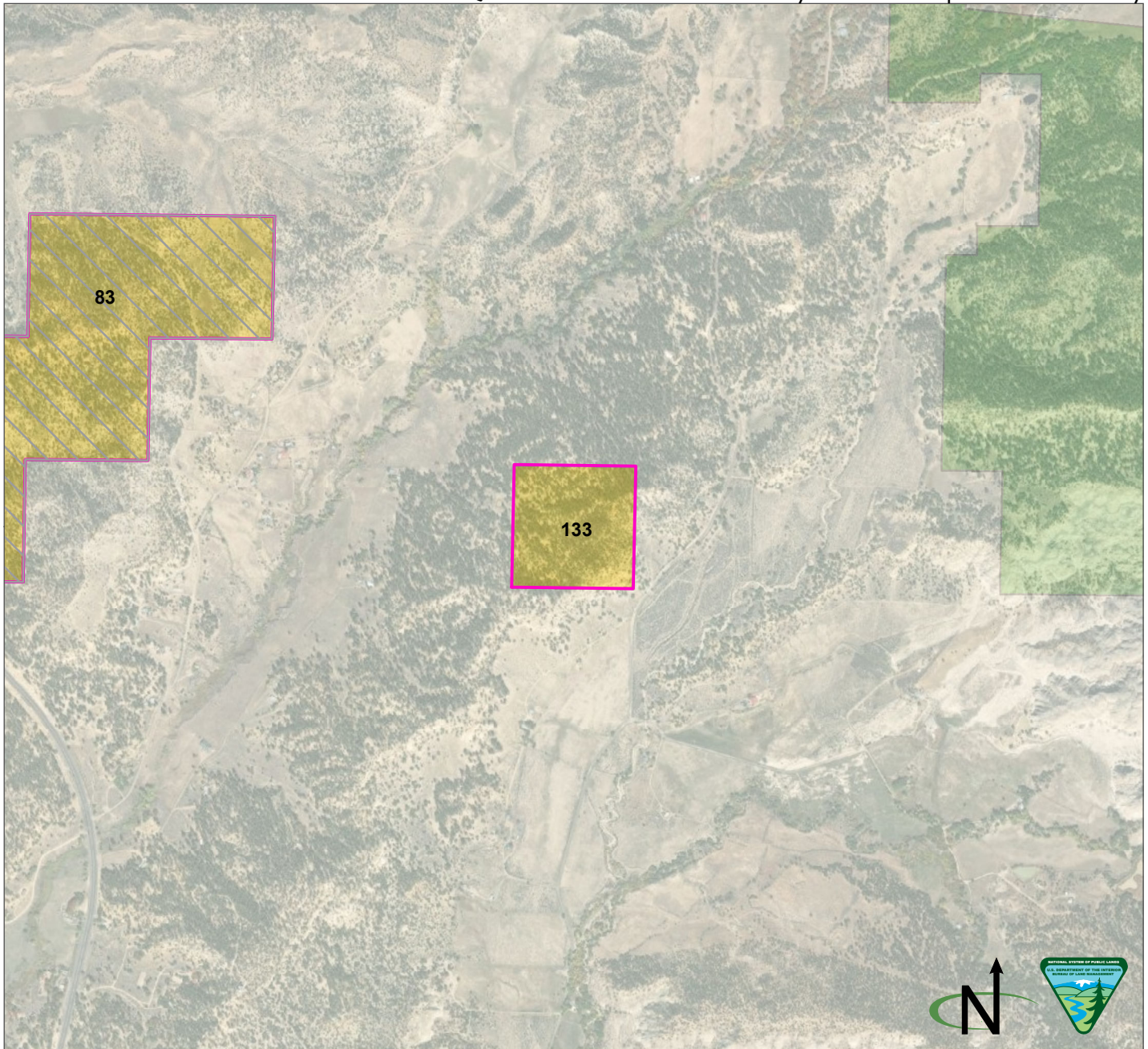


Parcel Number: 132  Adjacent parcel, not analyzed in this map  
 Torrance County, New Mexico  
 Legal Description: NM23 T09N R09E, sec 33 SENW  
 Acres: 40.230216  
 Current Public Access: No  
 Recreation Use: No  
 Available for ROWs: Alt A: Open Alt B: Exclude/open Alt C: Exclude/avoid/open Alt D: Exclude/avoid/open  
 Recommendation for Retention or Disposal: Alt A: Dispose Alt B: Dispose Alt C: Dispose Alt D: Dispose  
 Impact on access if parcel is disposed: None (there is no current public access)

Produced by the Rio Puerco Field Office for the Resource Management Plan Revision. No warranty is made by the Bureau of Land Management as to the accuracy, reliability, or completeness of these data for individual use or aggregate use with other data, or for purposes not intended by BLM. Spatial information may not meet National Map Accuracy Standards.

BLM  Private  State

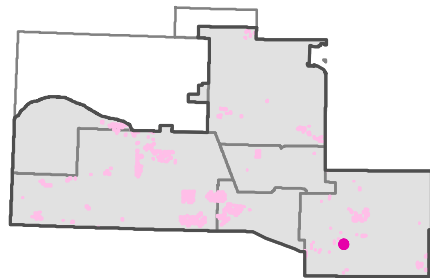
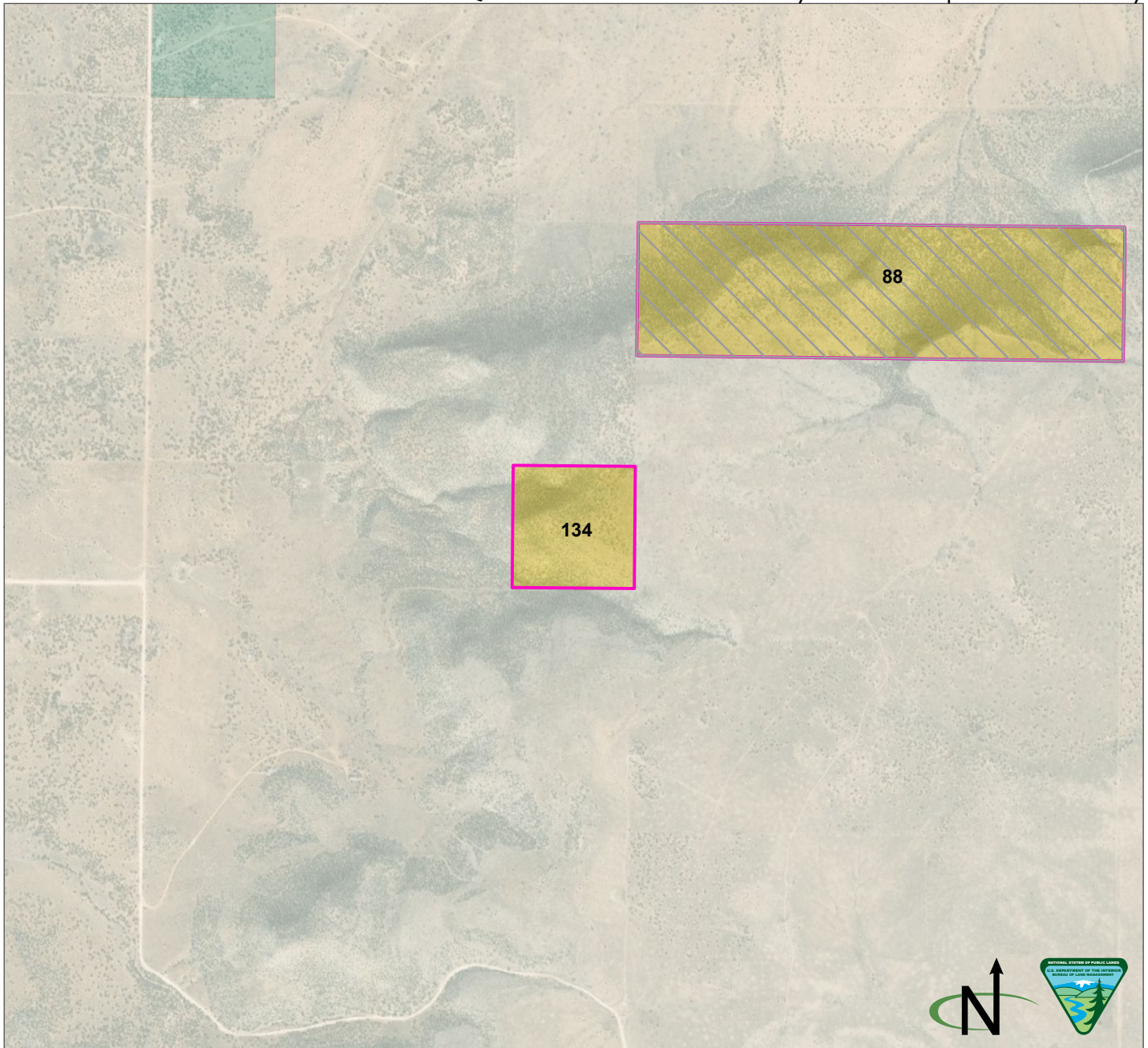
Q. Public Lands Identified as Potentially Suitable for Disposal or Further Study



Parcel Number: 133 ☐ Adjacent parcel, not analyzed in this map  
 Sandoval County, New Mexico  
 Legal Description: NM23 T21N R01W, sec 9 SESW  
 Acres: 40.212232  
 Current Public Access: No  
 Recreation Use: No  
 Available for ROWs: Alt A: Open Alt B: Exclude Alt C: Exclude/avoid Alt D: Exclude/avoid  
 Recommendation for Retention or Disposal: Alt A: Dispose Alt B: Dispose Alt C: Dispose Alt D: Dispose  
 Impact on access if parcel is disposed: None (there is no current public access)

Produced by the Rio Puerco Field Office for the Resource Management Plan Revision. No warranty is made by the Bureau of Land Management as to the accuracy, reliability, or completeness of these data for individual use or aggregate use with other data, or for purposes not intended by BLM. Spatial information may not meet National Map Accuracy Standards.

BLM
  Forest Service
  Private

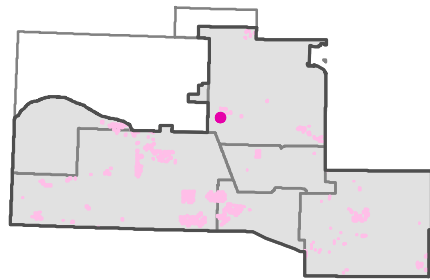
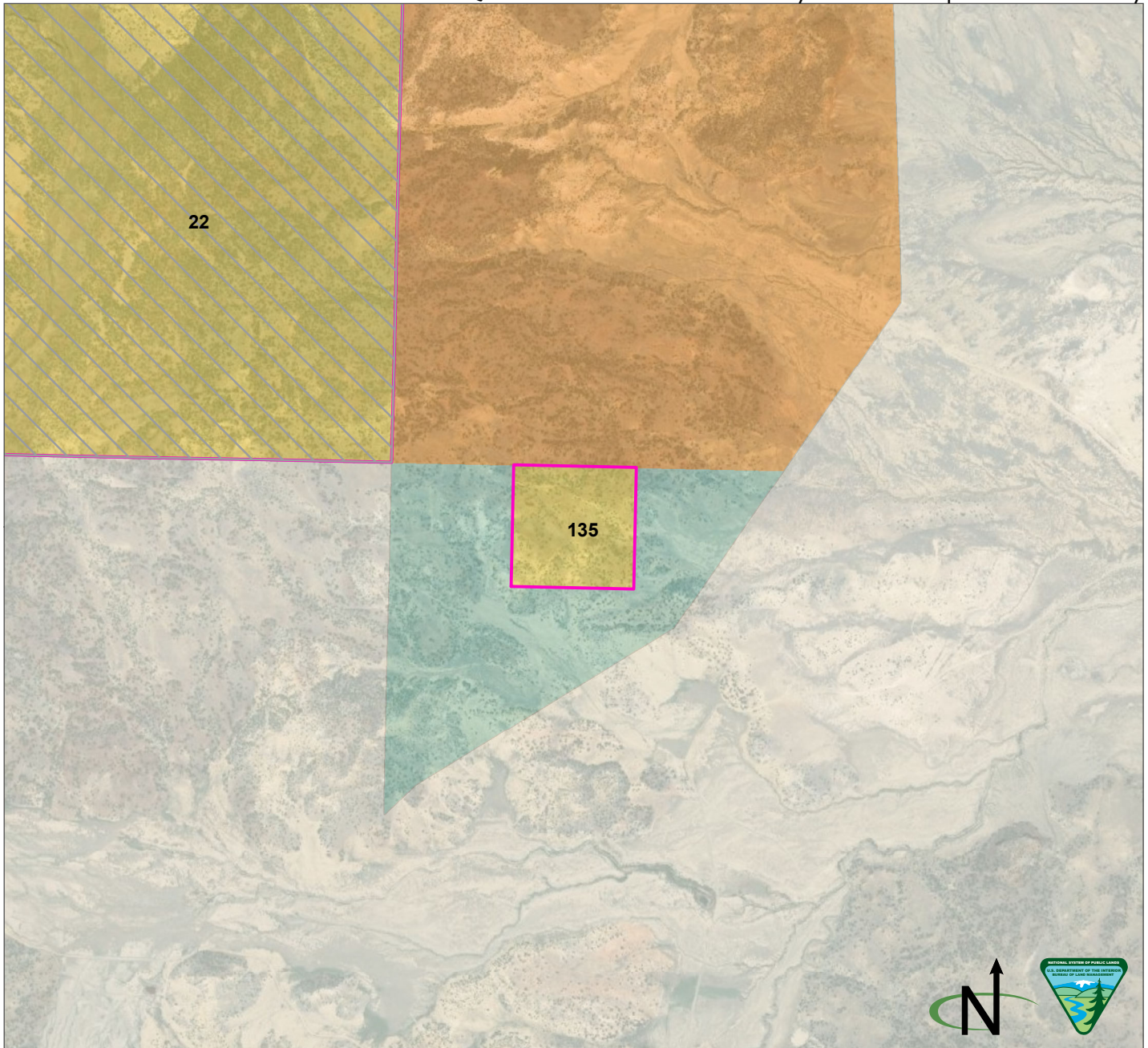


Parcel Number: 134  Adjacent parcel, not analyzed in this map  
 Torrance County, New Mexico  
 Legal Description: NM23 T03N R08E, sec 11 SESE  
 Acres: 40.0975  
 Current Public Access: No  
 Recreation Use: No  
 Available for ROWs: Alt A: Open Alt B: Exclude Alt C: Exclude/avoid Alt D: Exclude/avoid  
 Recommendation for Retention or Disposal: Alt A: Dispose Alt B: Dispose Alt C: Dispose Alt D: Dispose  
 Impact on access if parcel is disposed: None (there is no current public access)

Produced by the Rio Puerco Field Office for the Resource Management Plan Revision. No warranty is made by the Bureau of Land Management as to the accuracy, reliability, or completeness of these data for individual use or aggregate use with other data, or for purposes not intended by BLM. Spatial information may not meet National Map Accuracy Standards.

BLM  Private  State

Q. Public Lands Identified as Potentially Suitable for Disposal or Further Study

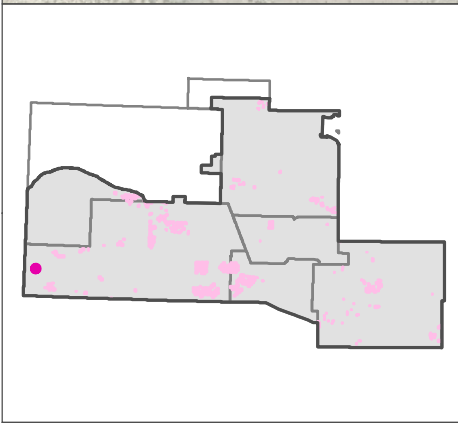
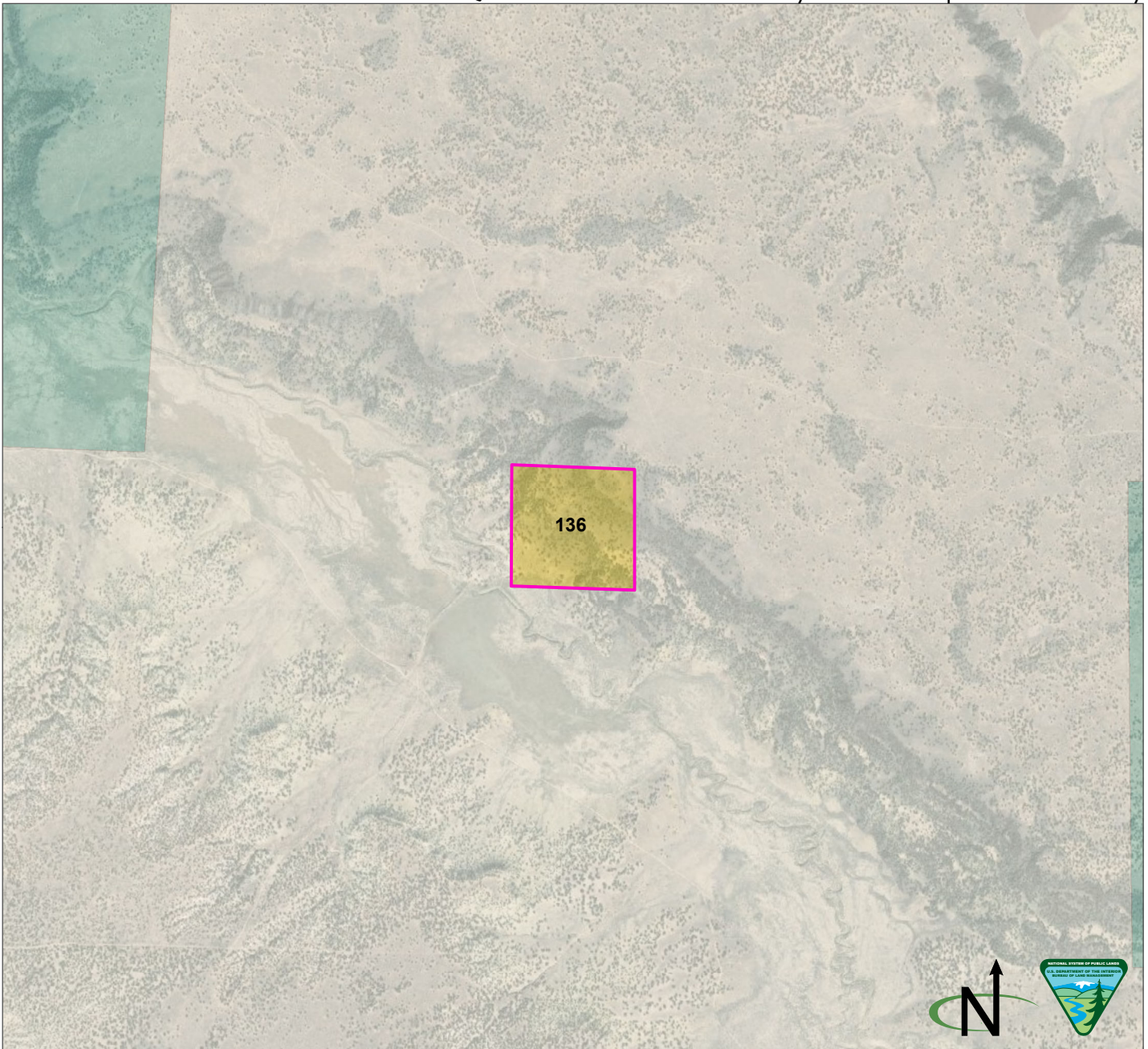


Parcel Number: 135   Adjacent parcel, not analyzed in this map  
 Sandoval County, New Mexico  
 Legal Description: NM23 T14N R03W, sec 30 NENW  
 Acres: 40.063364  
 Current Public Access: No  
 Recreation Use: No  
 Available for ROWs: Alt A: Open Alt B: Exclude Alt C: Avoid Alt D: Avoid  
 Recommendation for Retention or Disposal: Alt A: Dispose Alt B: Dispose Alt C: Dispose Alt D: Dispose  
 Impact on access if parcel is disposed: None (there is no current public access)

Produced by the Rio Puerco Field Office for the Resource Management Plan Revision. No warranty is made by the Bureau of Land Management as to the accuracy, reliability, or completeness of these data for individual use or aggregate use with other data, or for purposes not intended by BLM. Spatial information may not meet National Map Accuracy Standards.

BLM
  Tribal
  Private
  State

Q. Public Lands Identified as Potentially Suitable for Disposal or Further Study

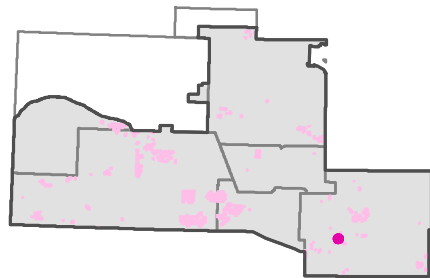
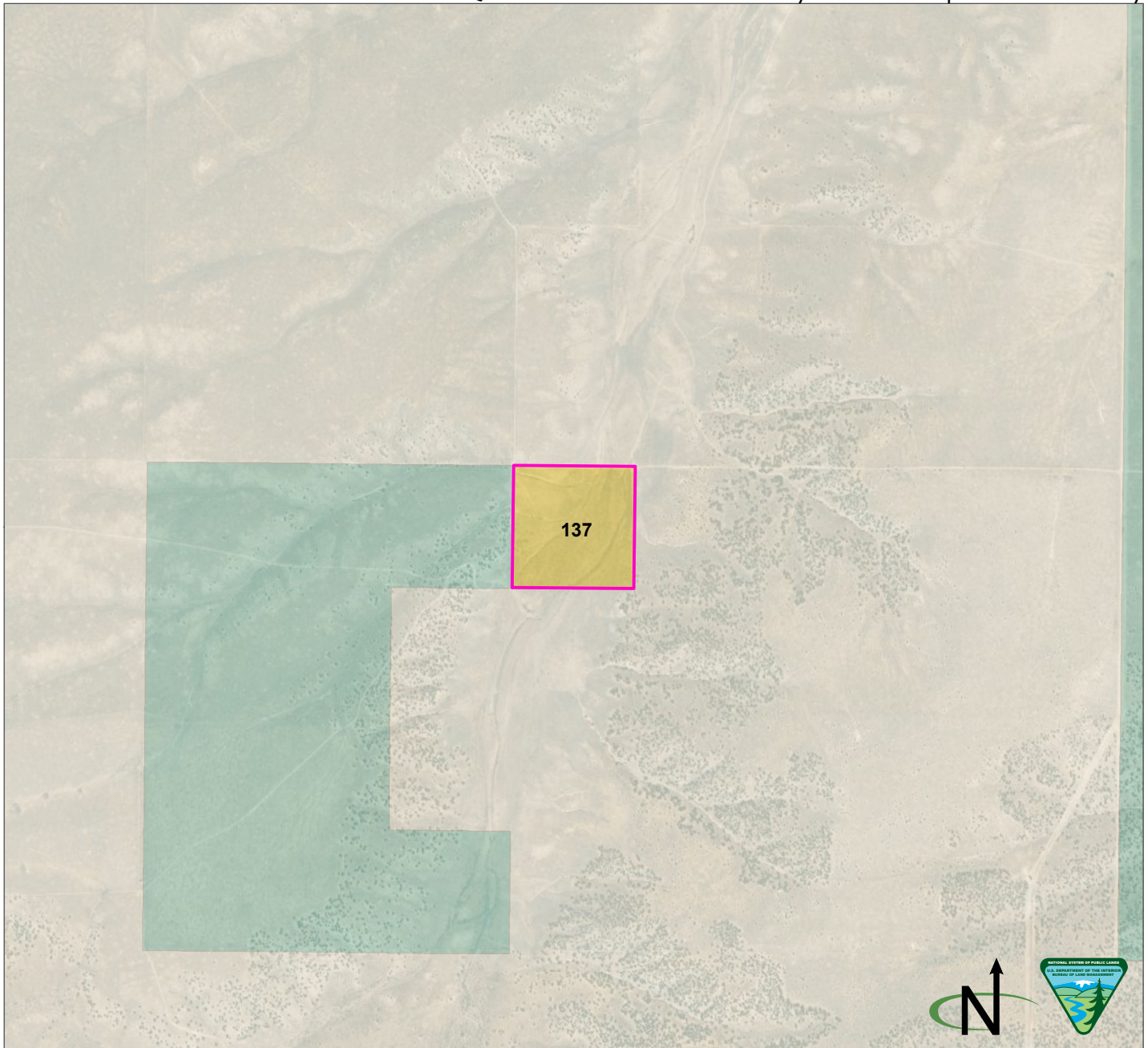


Parcel Number: 136 ☐ Adjacent parcel, not analyzed in this map  
 Cibola County, New Mexico  
 Legal Description: NM23 T06N R20W, sec 40 lot 1  
 Acres: 40.035547  
 Current Public Access: No  
 Recreation Use: No  
 Available for ROWs: Alt A: Open Alt B: Exclude Alt C: Exclude/avoid Alt D: Exclude/avoid  
 Recommendation for Retention or Disposal: Alt A: Dispose Alt B: Dispose Alt C: Dispose Alt D: Dispose  
 Impact on access if parcel is disposed: None (there is no current public access)

Produced by the Rio Puerco Field Office for the Resource Management Plan Revision. No warranty is made by the Bureau of Land Management as to the accuracy, reliability, or completeness of these data for individual use or aggregate use with other data, or for purposes not intended by BLM. Spatial information may not meet National Map Accuracy Standards.

BLM
  Private
  State

Q. Public Lands Identified as Potentially Suitable for Disposal or Further Study

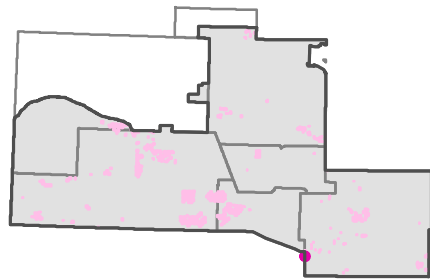
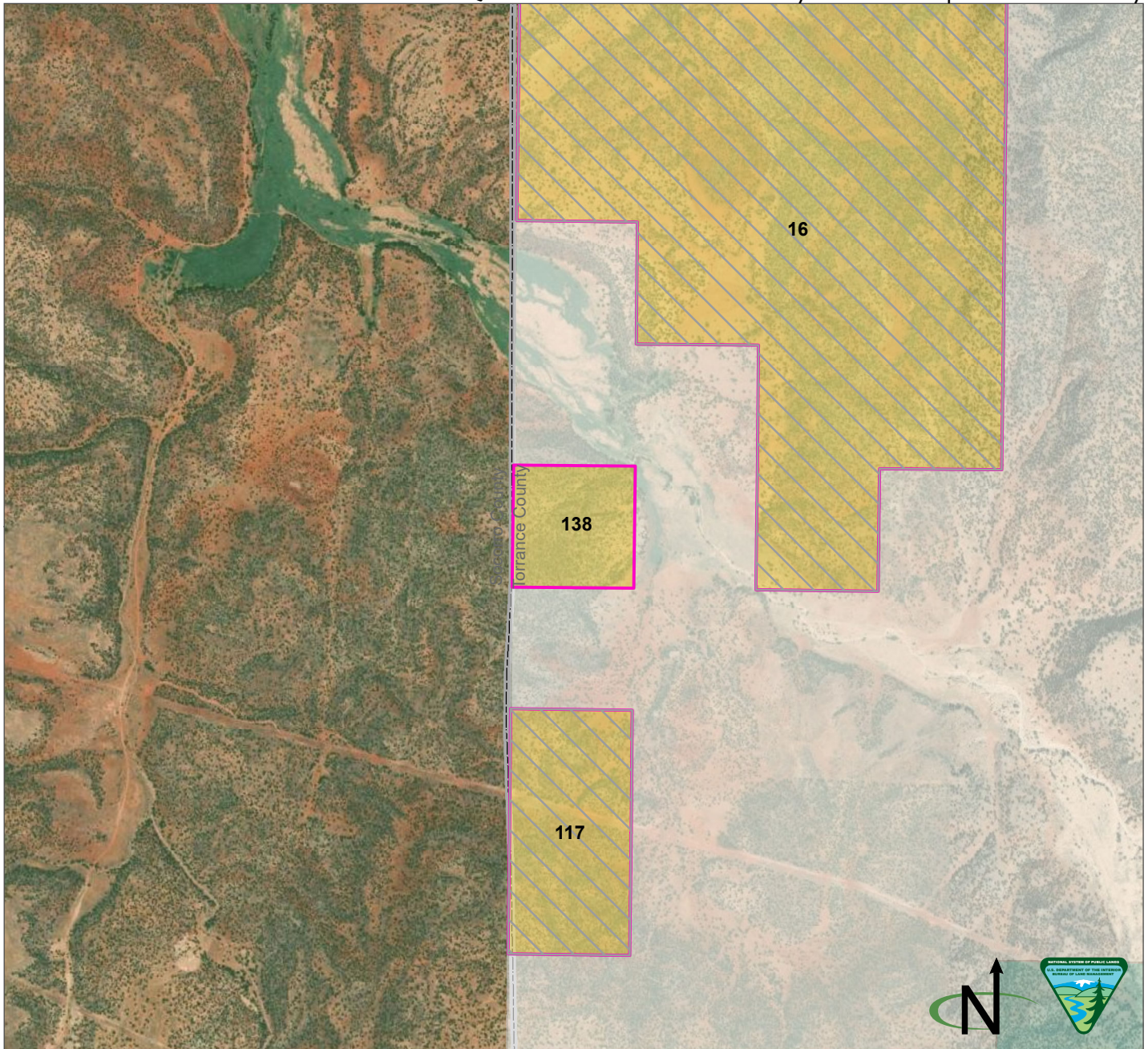


Parcel Number: 137  Adjacent parcel, not analyzed in this map  
 Torrance County, New Mexico  
 Legal Description: NM23 T04N R08E, sec 32 NENE  
 Acres: 39.984907  
 Current Public Access: No  
 Recreation Use: No  
 Available for ROWs: Alt A: Open Alt B: Exclude Alt C: Exclude/avoid Alt D: Exclude/avoid  
 Recommendation for Retention or Disposal: Alt A: Dispose Alt B: Dispose Alt C: Dispose Alt D: Dispose  
 Impact on access if parcel is disposed: None (there is no current public access)

Produced by the Rio Puerco Field Office for the Resource Management Plan Revision. No warranty is made by the Bureau of Land Management as to the accuracy, reliability, or completeness of these data for individual use or aggregate use with other data, or for purposes not intended by BLM. Spatial information may not meet National Map Accuracy Standards.

BLM  Private  State

Q. Public Lands Identified as Potentially Suitable for Disposal or Further Study



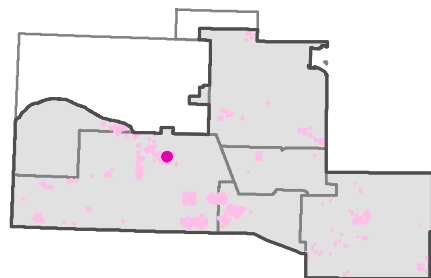
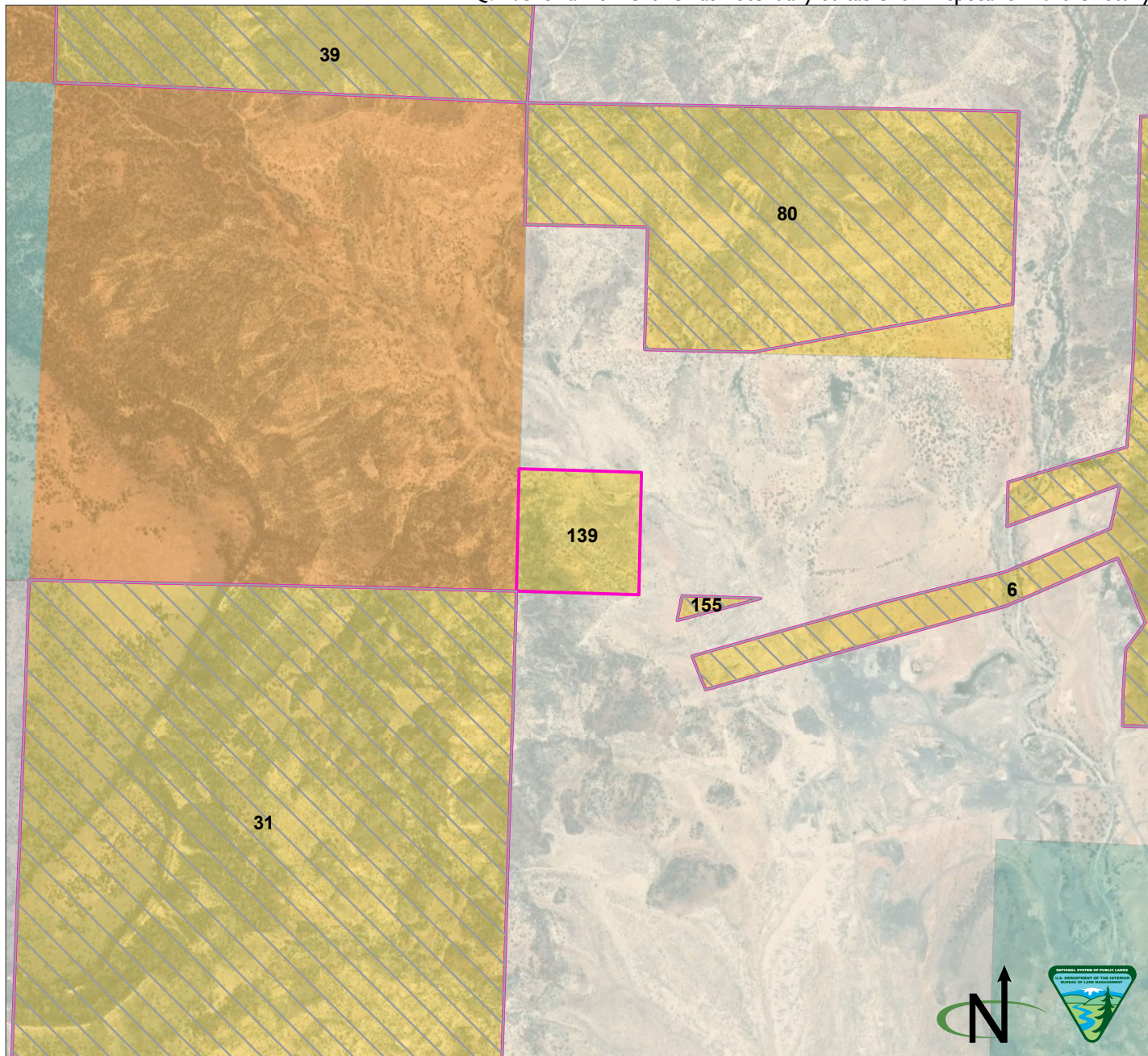
Parcel Number: 138   Adjacent parcel, not analyzed in this map  
 Torrance County, New Mexico  
 Legal Description: NM23 T02N R05E, sec 15 NWNW  
 Acres: 39.840838  
 Current Public Access: No  
 Recreation Use: No  
 Available for ROWs: Alt A: Open Alt B: Exclude/avoid Alt C: Exclude/avoid Alt D: Exclude/avoid  
 Recommendation for Retention or Disposal: Alt A: Dispose Alt B: Dispose Alt C: Dispose Alt D: Dispose  
 Impact on access if parcel is disposed: None (there is no current public access)

Produced by the Rio Puerco Field Office for the Resource Management Plan Revision. No warranty is made by the Bureau of Land Management as to the accuracy, reliability, or completeness of these data for individual use or aggregate use with other data, or for purposes not intended by BLM. Spatial information may not meet National Map Accuracy Standards.

BLM  Private  State



Q. Public Lands Identified as Potentially Suitable for Disposal or Further Study

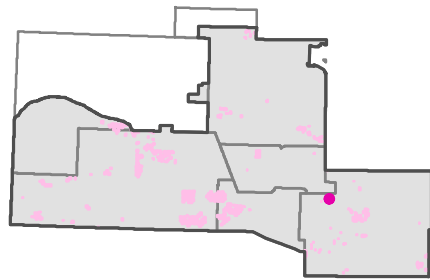
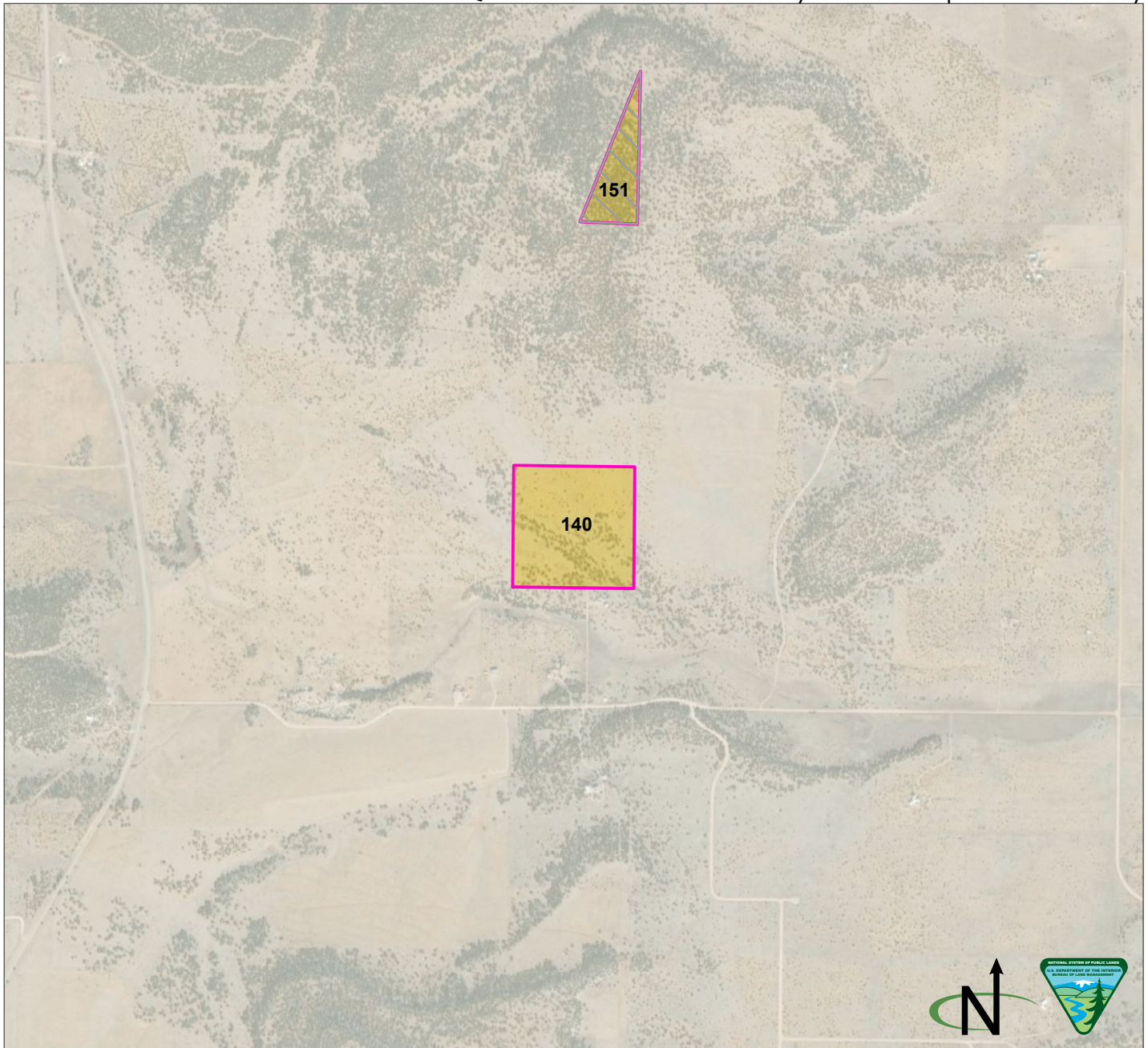


Parcel Number: 139   Adjacent parcel, not analyzed in this map  
 Cibola County, New Mexico  
 Legal Description: NM23 T11N R08W, sec 34 SWSW  
 Acres: 39.791132  
 Current Public Access: No  
 Recreation Use: No  
 Available for ROWs: Alt A: Open Alt B: Exclude Alt C: Exclude/avoid Alt D: Exclude/avoid  
 Recommendation for Retention or Disposal: Alt A: Dispose Alt B: Dispose Alt C: Dispose Alt D: Dispose  
 Impact on access if parcel is disposed: None (there is no current public access)

Produced by the Rio Puerco Field Office for the Resource Management Plan Revision. No warranty is made by the Bureau of Land Management as to the accuracy, reliability, or completeness of these data for individual use or aggregate use with other data, or for purposes not intended by BLM. Spatial information may not meet National Map Accuracy Standards.

BLM
  Tribal
  Private
  State

Q. Public Lands Identified as Potentially Suitable for Disposal or Further Study

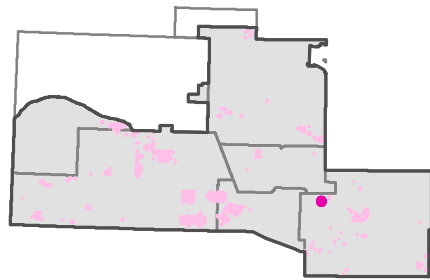


Parcel Number: 140  Adjacent parcel, not analyzed in this map  
 Torrance County, New Mexico  
 Legal Description: NM23 T07N R07E, sec 16 NESE  
 Acres: 39.572089  
 Current Public Access: Yes - public road  
 Recreation Use: No  
 Available for ROWs: Alt A: Open Alt B: Exclude Alt C: Exclude/avoid Alt D: Exclude/avoid  
 Recommendation for Retention or Disposal: Alt A: Dispose Alt B: Dispose Alt C: Dispose Alt D: Dispose  
 Impact on access if parcel is disposed: None (no recreational value)

Produced by the Rio Puerco Field Office for the Resource Management Plan Revision. No warranty is made by the Bureau of Land Management as to the accuracy, reliability, or completeness of these data for individual use or aggregate use with other data, or for purposes not intended by BLM. Spatial information may not meet National Map Accuracy Standards.

BLM  Private

Q. Public Lands Identified as Potentially Suitable for Disposal or Further Study

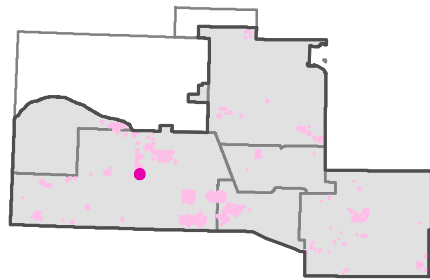
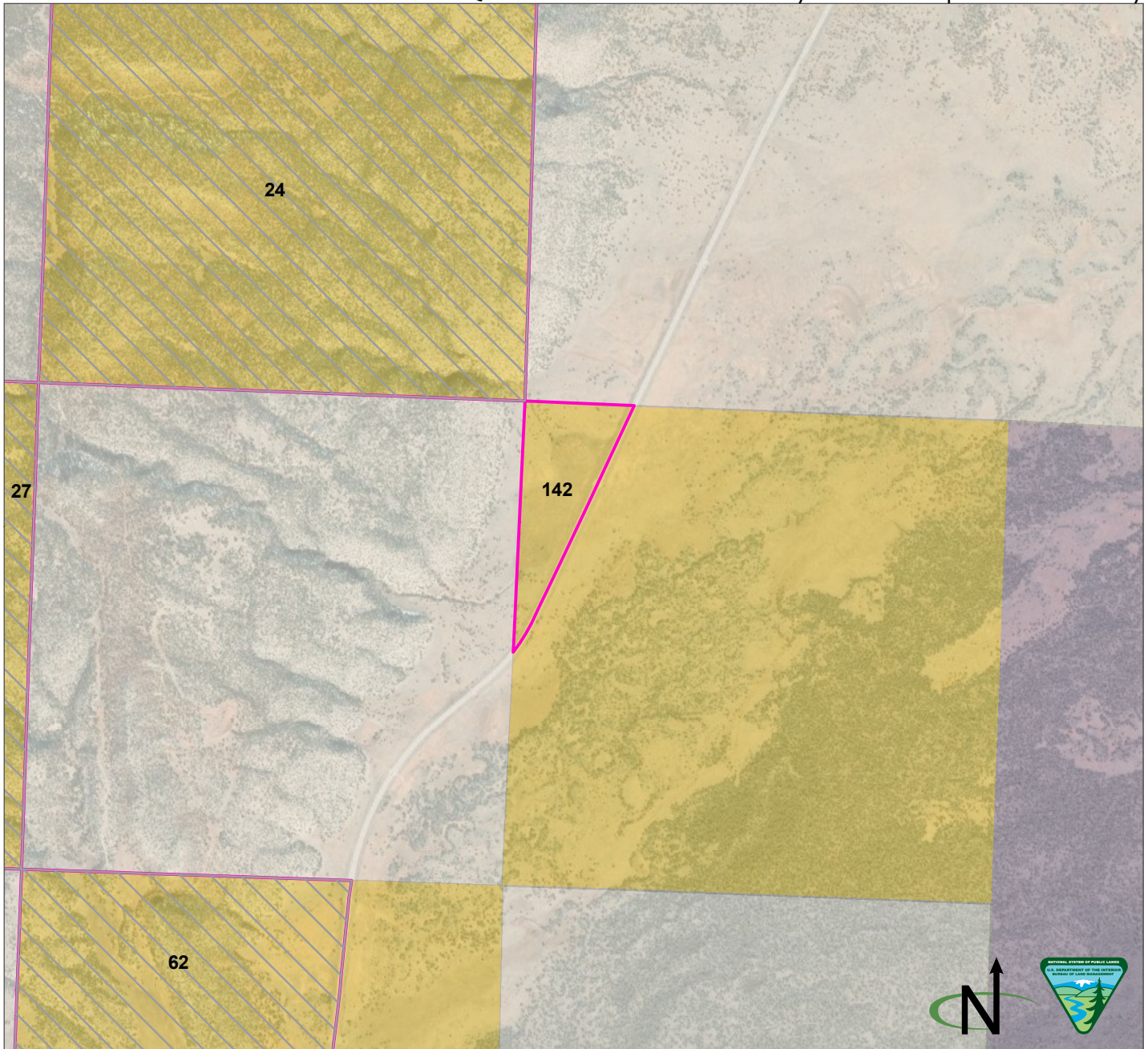


Parcel Number: 141  Adjacent parcel, not analyzed in this map  
 Torrance County, New Mexico  
 Legal Description: NM23 T07N R06E, sec 26 NENE  
 Acres: 39.105911  
 Current Public Access: No  
 Recreation Use: No  
 Available for ROWs: Alt A: Open Alt B: Exclude Alt C: Avoid Alt D: Avoid  
 Recommendation for Retention or Disposal: Alt A: Dispose Alt B: Dispose Alt C: Dispose Alt D: Dispose  
 Impact on access if parcel is disposed: None (there is no current public access)

Produced by the Rio Puerco Field Office for the Resource Management Plan Revision. No warranty is made by the Bureau of Land Management as to the accuracy, reliability, or completeness of these data for individual use or aggregate use with other data, or for purposes not intended by BLM. Spatial information may not meet National Map Accuracy Standards.

BLM  Forest Service  Private

Q. Public Lands Identified as Potentially Suitable for Disposal or Further Study

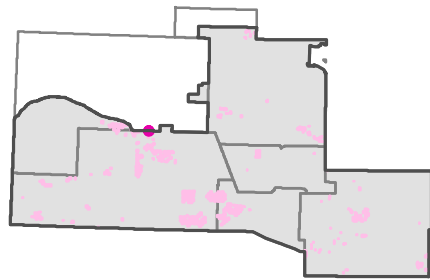
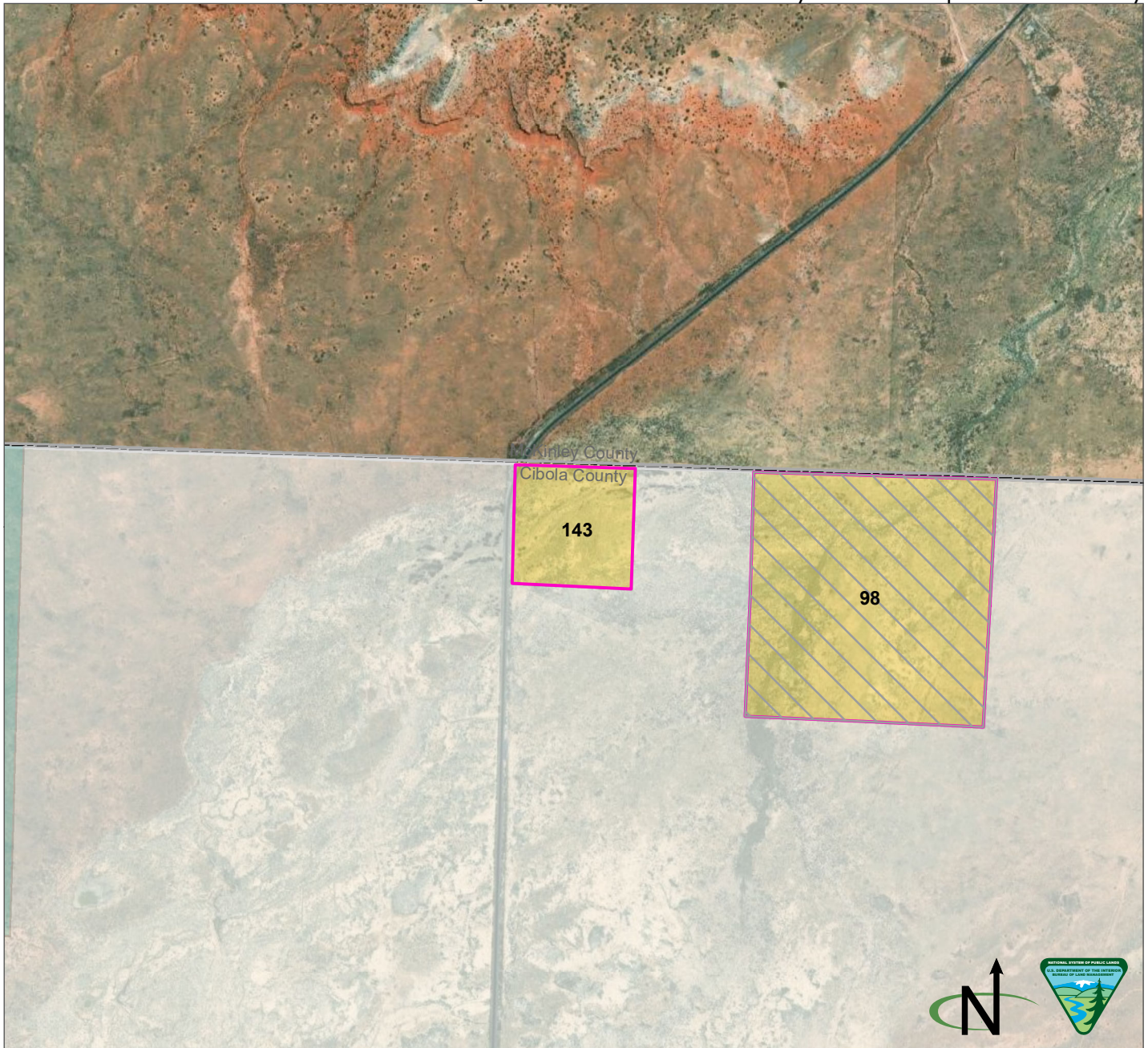


Parcel Number: 142 ☐ Adjacent parcel, not analyzed in this map  
 Cibola County, New Mexico  
 Legal Description: NM23 T09N R10W, sec 28 portions of NWNW, SWNW, NWSW  
 Acres: 38.651918  
 Current Public Access: Yes - public road  
 Recreation Use: No  
 Available for ROWs: Alt A: Exclude/open Alt B: Exclude Alt C: Exclude/avoid Alt D: Exclude/avoid  
 Recommendation for Retention or Disposal: Alt A: Dispose Alt B: Dispose Alt C: Dispose Alt D: Dispose  
 Impact on access if parcel is disposed: None (no recreational value)

Produced by the Rio Puerco Field Office for the Resource Management Plan Revision. No warranty is made by the Bureau of Land Management as to the accuracy, reliability, or completeness of these data for individual use or aggregate use with other data, or for purposes not intended by BLM. Spatial information may not meet National Map Accuracy Standards.

BLM
  National Park Service
  Private

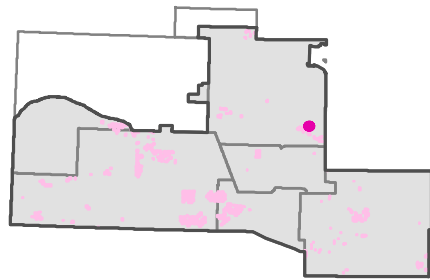
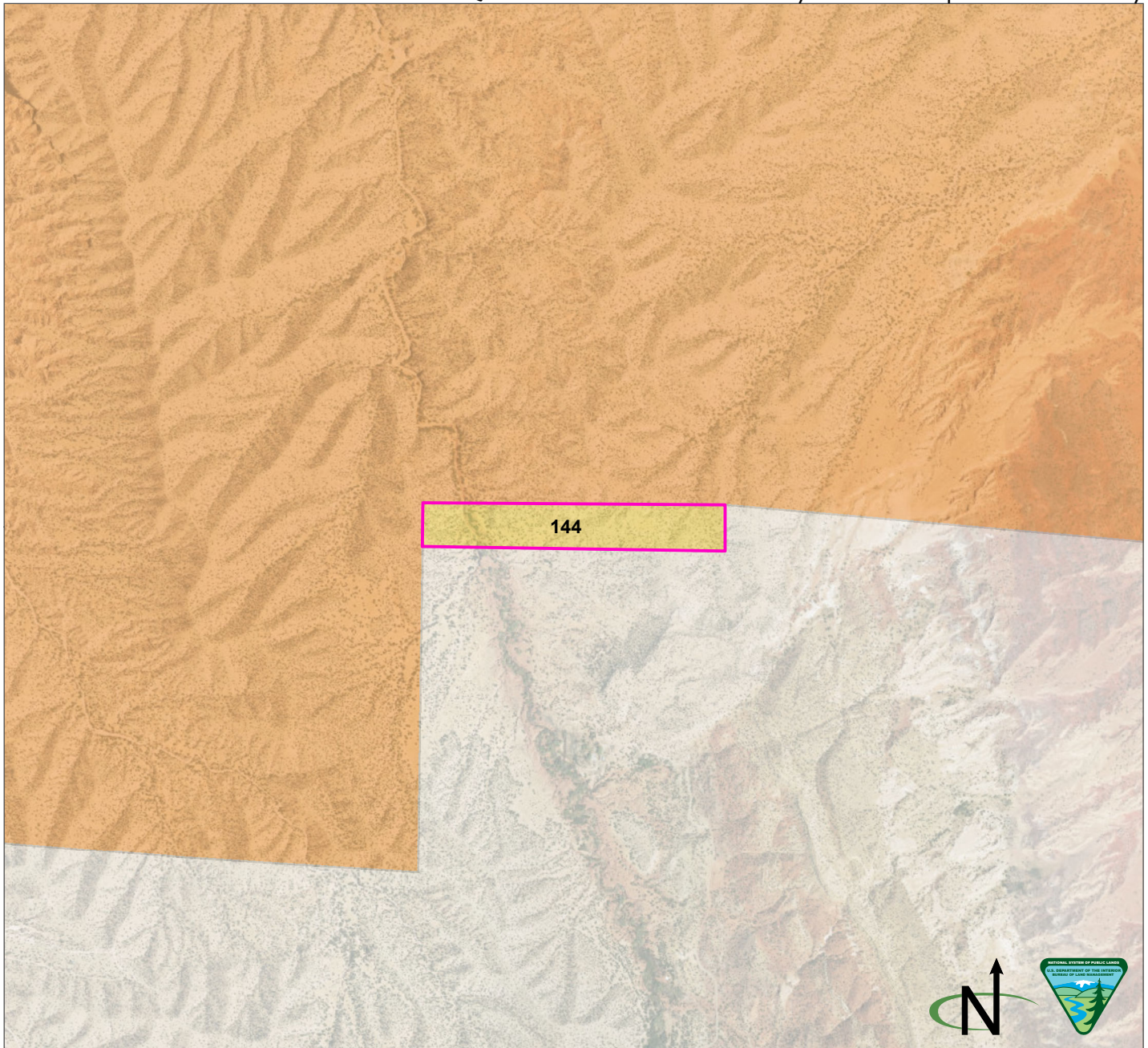
Q. Public Lands Identified as Potentially Suitable for Disposal or Further Study



Parcel Number: 143 ☐ Adjacent parcel, not analyzed in this map  
 Cibola County, New Mexico  
 Legal Description: NM23 T12N R09W, sec 6 lot 4  
 Acres: 38.57155  
 Current Public Access: Yes - public road  
 Recreation Use: No  
 Available for ROWs: Alt A: Open Alt B: Exclude Alt C: Exclude/avoid Alt D: Exclude/avoid  
 Recommendation for Retention or Disposal: Alt A: Dispose Alt B: Dispose Alt C: Dispose Alt D: Dispose  
 Impact on access if parcel is disposed: None (no recreational value)

Produced by the Rio Puerco Field Office for the Resource Management Plan Revision. No warranty is made by the Bureau of Land Management as to the accuracy, reliability, or completeness of these data for individual use or aggregate use with other data, or for purposes not intended by BLM. Spatial information may not meet National Map Accuracy Standards.

BLM
  Private
  State

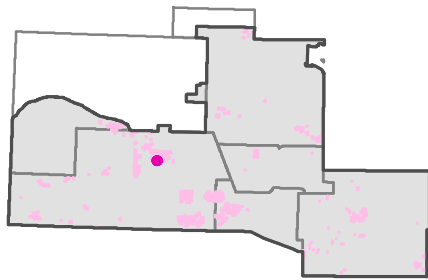
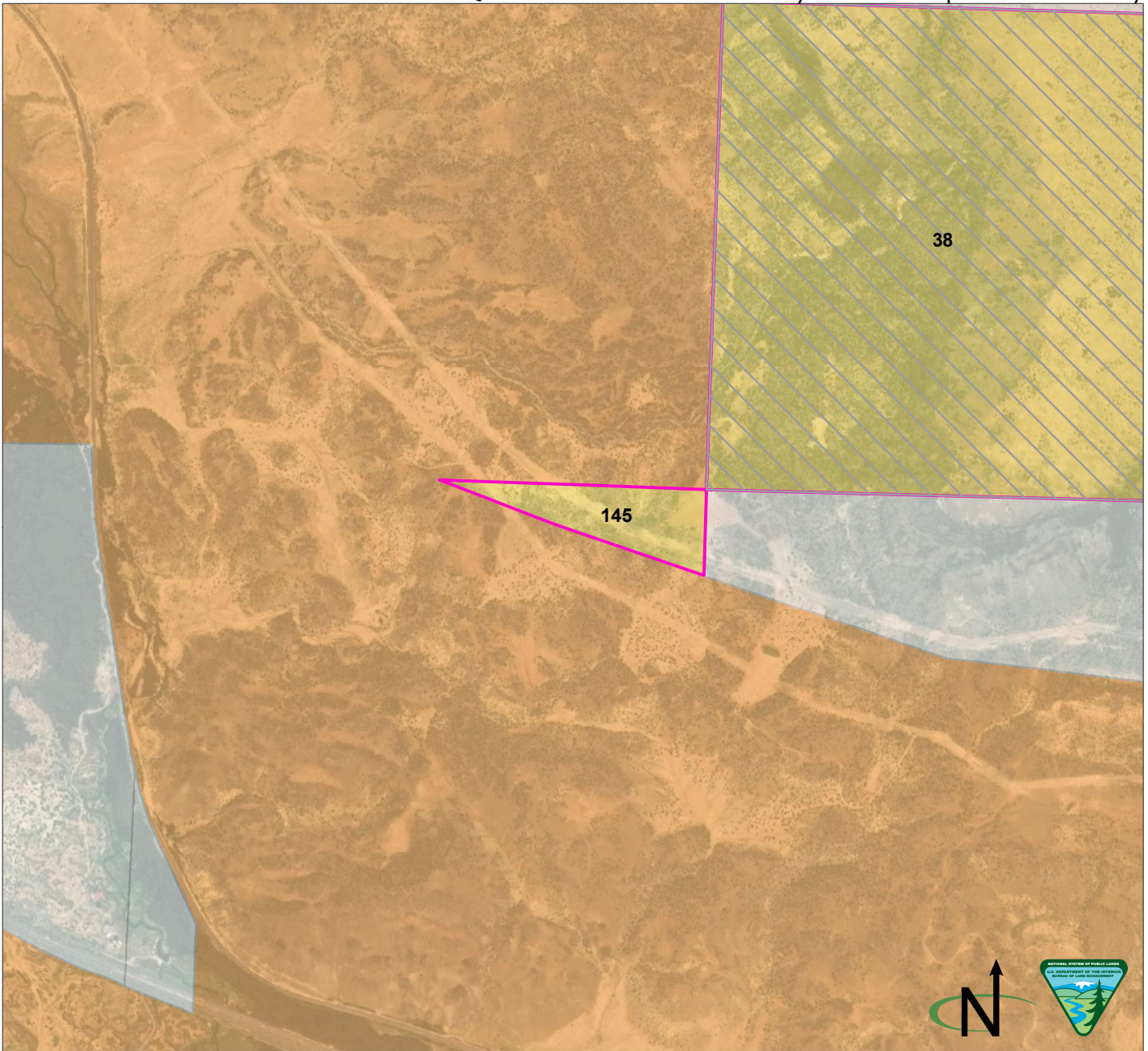


Parcel Number: 144  Adjacent parcel, not analyzed in this map  
 Sandoval County, New Mexico  
 Legal Description: NM23 T13N R06E, sec 10 lots 14 and 15, sec 11 lot 9  
 Acres: 36.636008  
 Current Public Access: No  
 Recreation Use: No  
 Available for ROWs: Alt A: Open Alt B: Open Alt C: Open Alt D: Open  
 Recommendation for Retention or Disposal: Alt A: Retain Alt B: Retain Alt C: Dispose  
 Alt D: Dispose  
 Impact on access if parcel is disposed: None (there is no current public access)

Produced by the Rio Puerco Field Office for the Resource Management Plan Revision. No warranty is made by the Bureau of Land Management as to the accuracy, reliability, or completeness of these data for individual use or aggregate use with other data, or for purposes not intended by BLM. Spatial information may not meet National Map Accuracy Standards.

BLM  Tribal  Private

Q. Public Lands Identified as Potentially Suitable for Disposal or Further Study

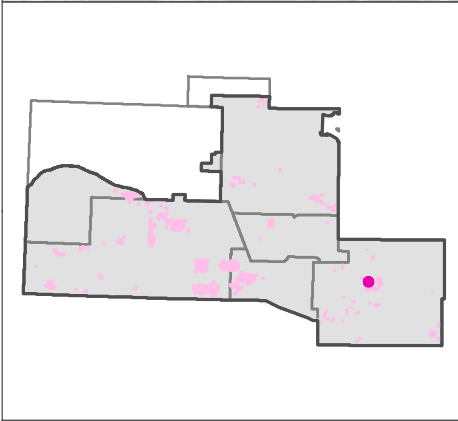
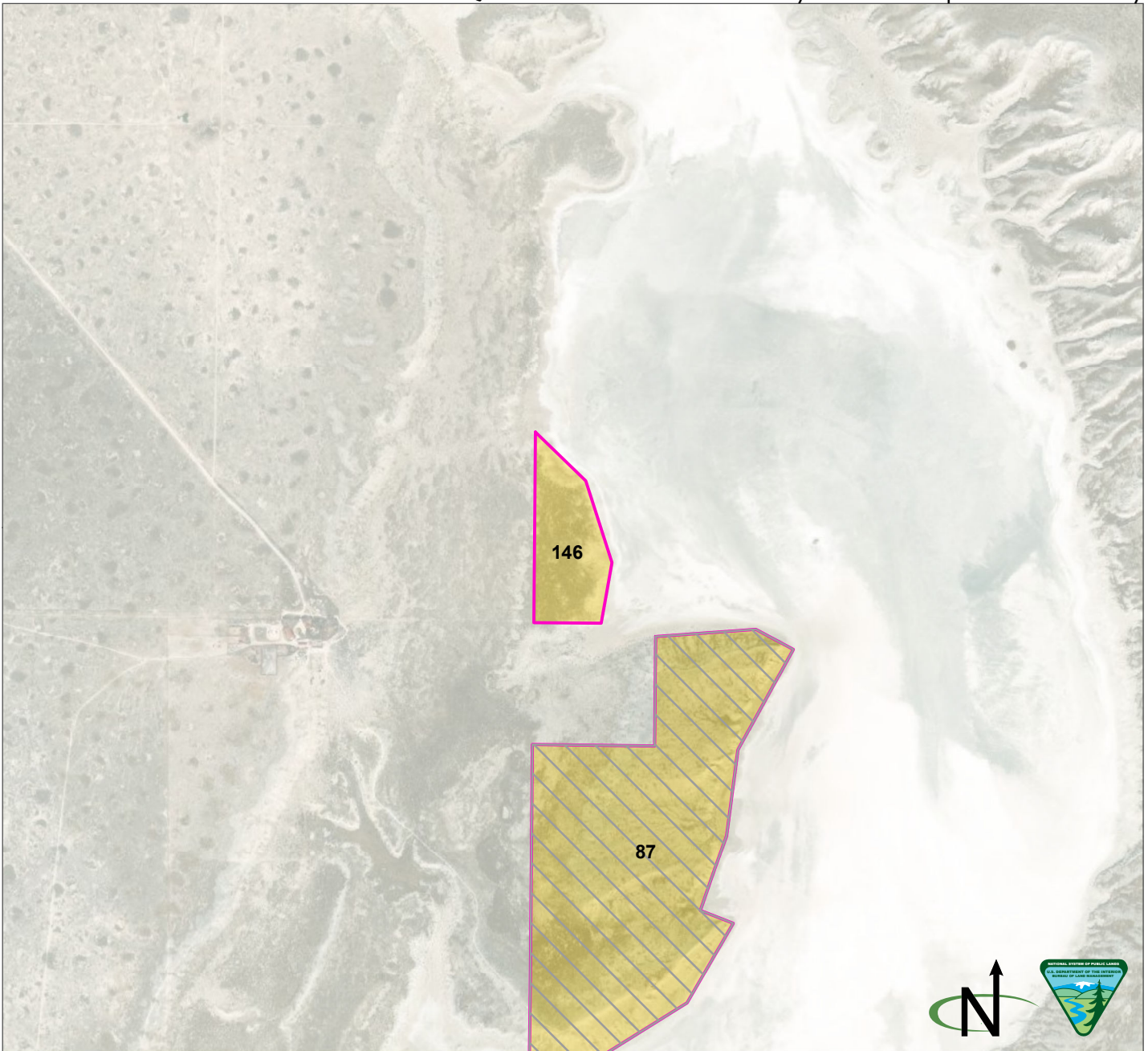


Parcel Number: 145   Adjacent parcel, not analyzed in this map  
 Cibola County, New Mexico  
 Legal Description: NM23 T10N R09W, sec 24 lots 1 and 2  
 Acres: 31.816801  
 Current Public Access: No  
 Recreation Use: No  
 Available for ROWs: Alt A: Open Alt B: Open Alt C: Open Alt D: Open  
 Recommendation for Retention or Disposal: Alt A: Dispose Alt B: Dispose Alt C: Dispose Alt D: Dispose  
 Impact on access if parcel is disposed: None (there is no current public access)

Produced by the Rio Puerco Field Office for the Resource Management Plan Revision. No warranty is made by the Bureau of Land Management as to the accuracy, reliability, or completeness of these data for individual use or aggregate use with other data, or for purposes not intended by BLM. Spatial information may not meet National Map Accuracy Standards.

BLM  Tribal  Private

Q. Public Lands Identified as Potentially Suitable for Disposal or Further Study

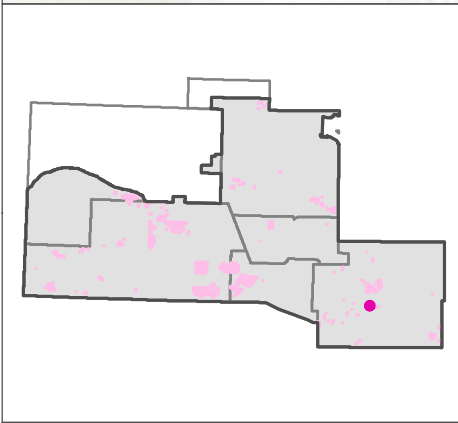


Parcel Number: 146 ☐ Adjacent parcel, not analyzed in this map  
 Torrance County, New Mexico  
 Legal Description: NM23 T06N R09E, sec 23 lot 4  
 Acres: 29.178695  
 Current Public Access: No  
 Recreation Use: No  
 Available for ROWs: Alt A: Open Alt B: Exclude Alt C: Exclude/avoid Alt D: Exclude/avoid  
 Recommendation for Retention or Disposal: Alt A: Dispose Alt B: Dispose Alt C: Dispose Alt D: Dispose  
 Impact on access if parcel is disposed: None (there is no current public access)

Produced by the Rio Puerco Field Office for the Resource Management Plan Revision. No warranty is made by the Bureau of Land Management as to the accuracy, reliability, or completeness of these data for individual use or aggregate use with other data, or for purposes not intended by BLM. Spatial information may not meet National Map Accuracy Standards.

BLM  Private



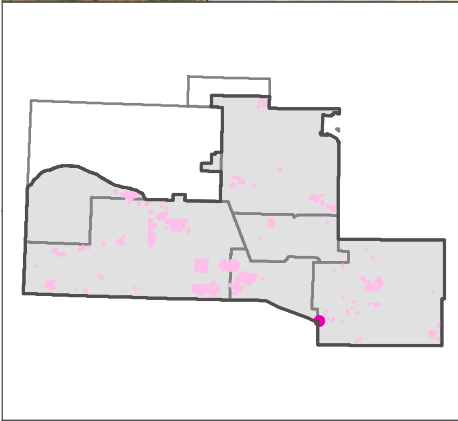

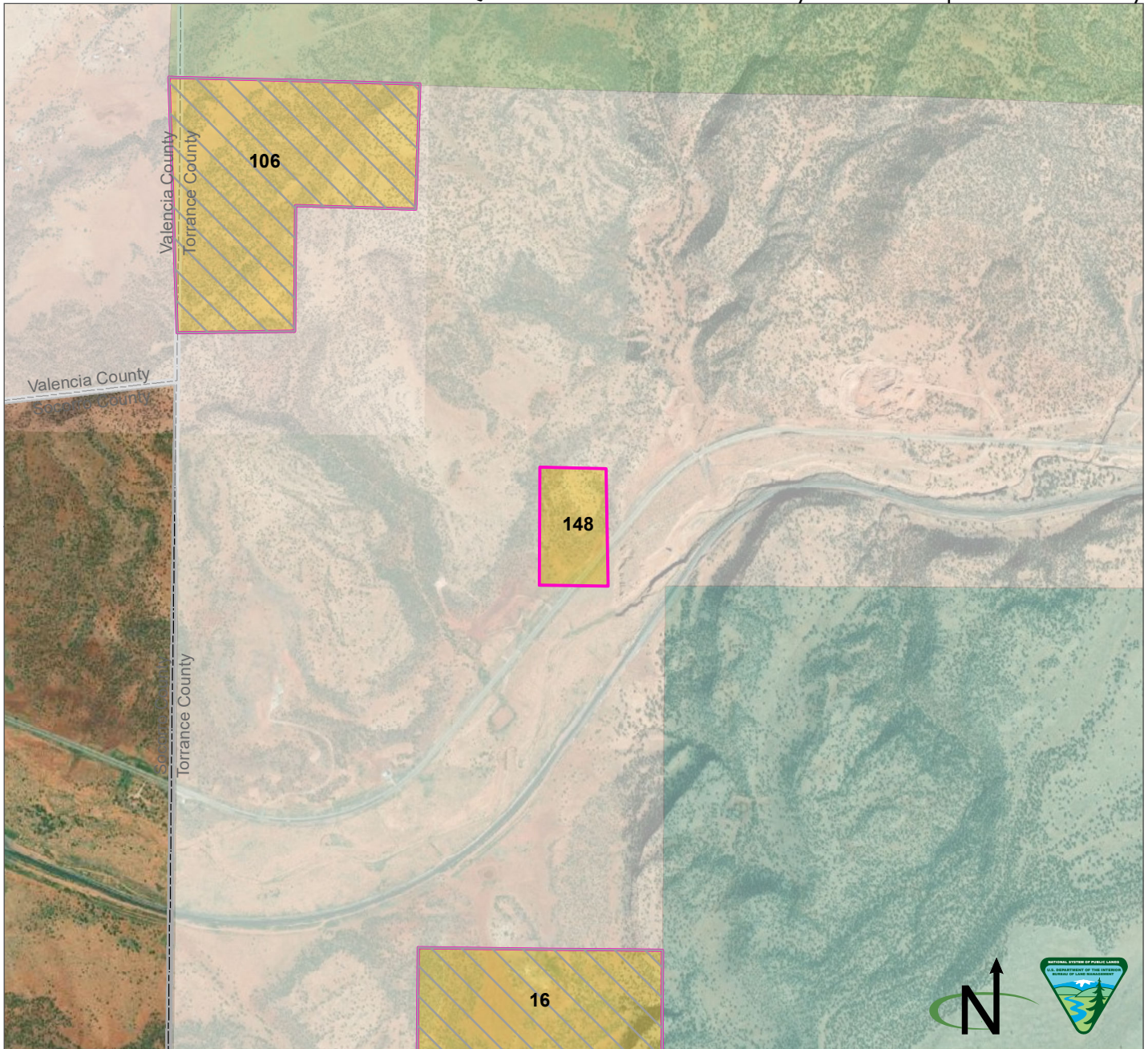


Parcel Number: 147  Adjacent parcel, not analyzed in this map  
 Torrance County, New Mexico  
 Legal Description: NM23 T04N R09E, sec 13 portion of lot 11  
 Acres: 21.631593  
 Current Public Access: No  
 Recreation Use: No  
 Available for ROWs: Alt A: Open Alt B: Exclude Alt C: Exclude/avoid Alt D: Exclude/avoid  
 Recommendation for Retention or Disposal: Alt A: Dispose Alt B: Dispose Alt C: Dispose Alt D: Dispose  
 Impact on access if parcel is disposed: None (there is no current public access)

Produced by the Rio Puerco Field Office for the Resource Management Plan Revision. No warranty is made by the Bureau of Land Management as to the accuracy, reliability, or completeness of these data for individual use or aggregate use with other data, or for purposes not intended by BLM. Spatial information may not meet National Map Accuracy Standards.

BLM  Private

Q. Public Lands Identified as Potentially Suitable for Disposal or Further Study

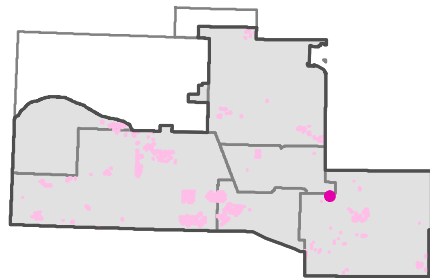
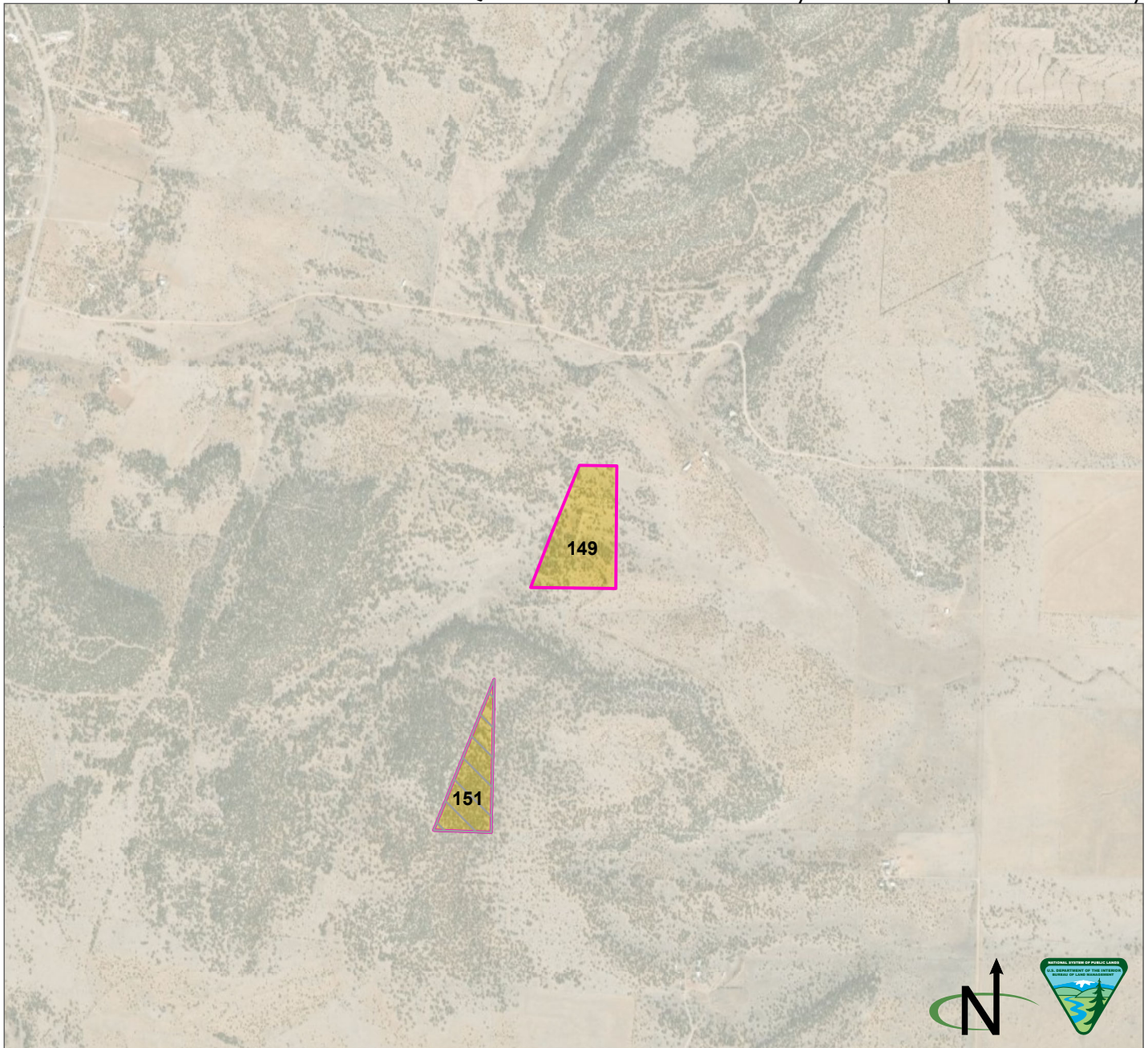


Parcel Number: 148   Adjacent parcel, not analyzed in this map  
 Torrance County, New Mexico  
 Legal Description: NM23 T03N R05E, sec 34 W1/2SESE  
 Acres: 21.425152  
 Current Public Access: Yes - public road  
 Recreation Use: No  
 Available for ROWs: Alt A: Open Alt B: Exclude/avoid Alt C: Exclude/avoid Alt D: Exclude/avoid  
 Recommendation for Retention or Disposal: Alt A: Dispose Alt B: Dispose Alt C: Dispose Alt D: Dispose  
 Impact on access if parcel is disposed: None (no recreational value)

Produced by the Rio Puerco Field Office for the Resource Management Plan Revision. No warranty is made by the Bureau of Land Management as to the accuracy, reliability, or completeness of these data for individual use or aggregate use with other data, or for purposes not intended by BLM. Spatial information may not meet National Map Accuracy Standards.

BLM
  Forest Service
  Private
  State

Q. Public Lands Identified as Potentially Suitable for Disposal or Further Study

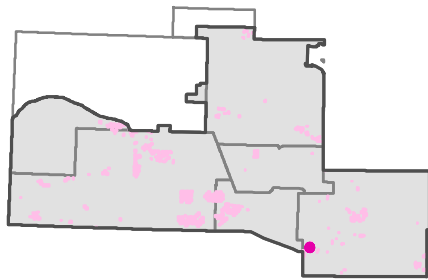
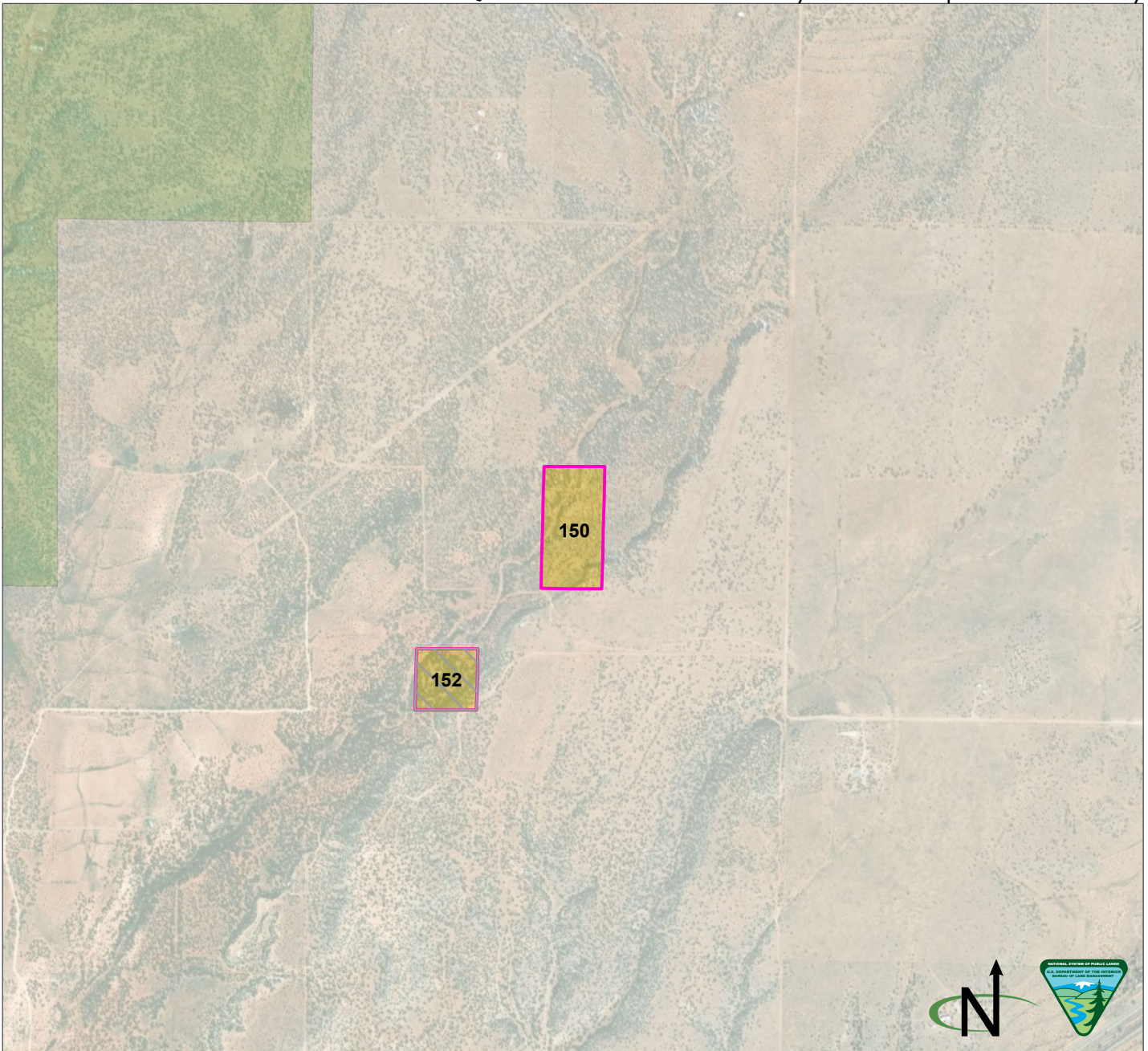


Parcel Number: 149  Adjacent parcel, not analyzed in this map  
 Torrance County, New Mexico  
 Legal Description: NM23 T07N R07E, sec 10 lot 2  
 Acres: 20.363084  
 Current Public Access: No  
 Recreation Use: No  
 Available for ROWs: Alt A: Open Alt B: Exclude Alt C: Exclude/avoid Alt D: Exclude/avoid  
 Recommendation for Retention or Disposal: Alt A: Dispose Alt B: Dispose Alt C: Dispose Alt D: Dispose  
 Impact on access if parcel is disposed: None (there is no current public access)

Produced by the Rio Puerco Field Office for the Resource Management Plan Revision. No warranty is made by the Bureau of Land Management as to the accuracy, reliability, or completeness of these data for individual use or aggregate use with other data, or for purposes not intended by BLM. Spatial information may not meet National Map Accuracy Standards.

BLM  Private

Q. Public Lands Identified as Potentially Suitable for Disposal or Further Study

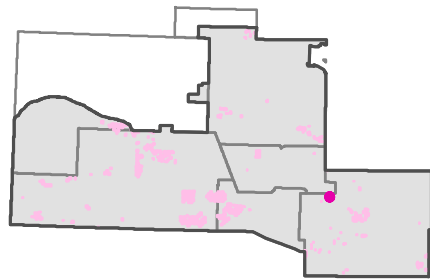
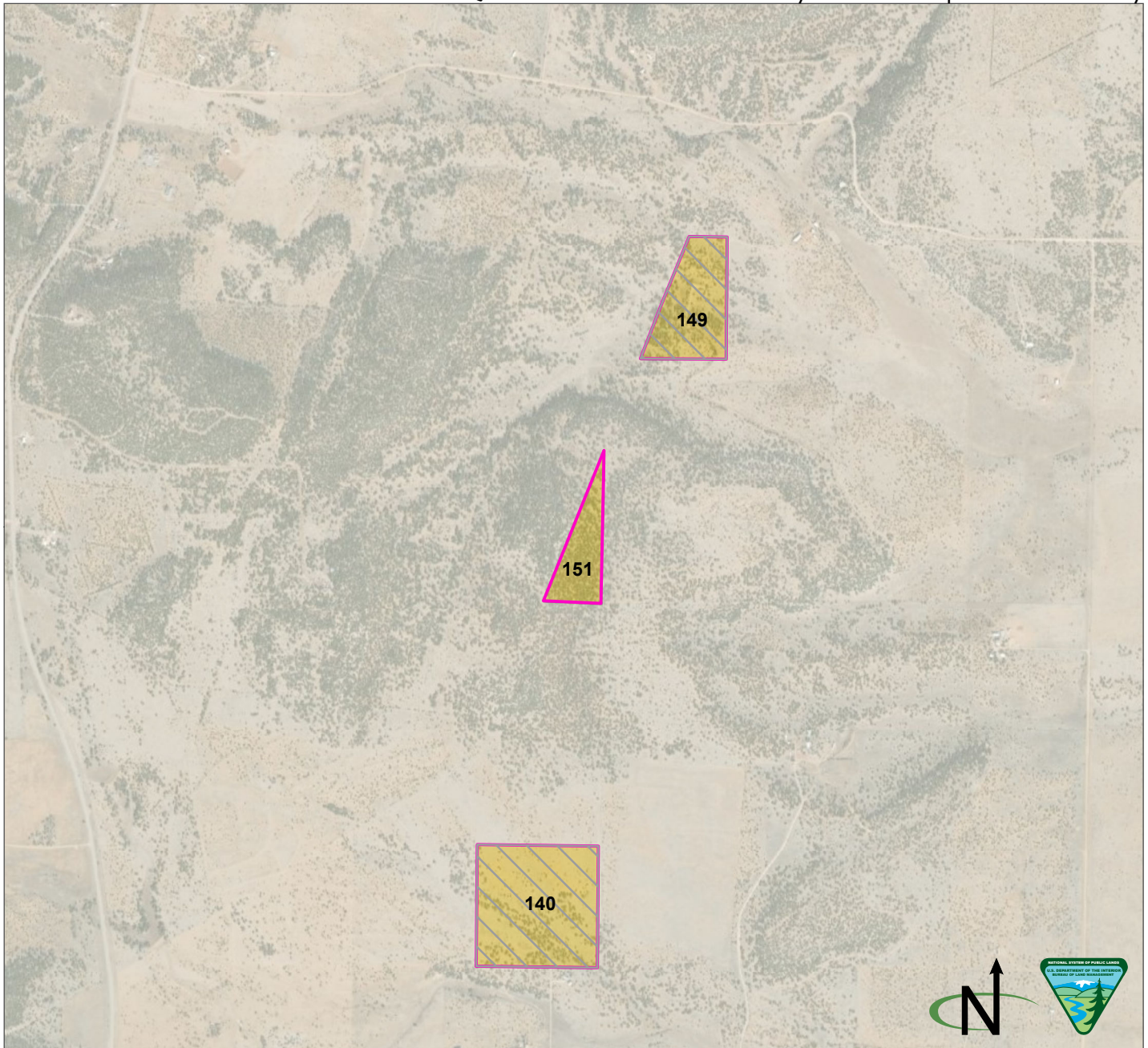


Parcel Number: 150  Adjacent parcel, not analyzed in this map  
 Torrance County, New Mexico  
 Legal Description: NM23 T03N R06E, sec 19 W1/2NWSE  
 Acres: 19.998132  
 Current Public Access: No  
 Recreation Use: No  
 Available for ROWs: Alt A: Open Alt B: Exclude Alt C: Exclude/avoid Alt D: Exclude/avoid  
 Recommendation for Retention or Disposal: Alt A: Dispose Alt B: Dispose Alt C: Dispose Alt D: Dispose  
 Impact on access if parcel is disposed: None (there is no current public access)

Produced by the Rio Puerco Field Office for the Resource Management Plan Revision. No warranty is made by the Bureau of Land Management as to the accuracy, reliability, or completeness of these data for individual use or aggregate use with other data, or for purposes not intended by BLM. Spatial information may not meet National Map Accuracy Standards.

BLM  Forest Service  Private

Q. Public Lands Identified as Potentially Suitable for Disposal or Further Study

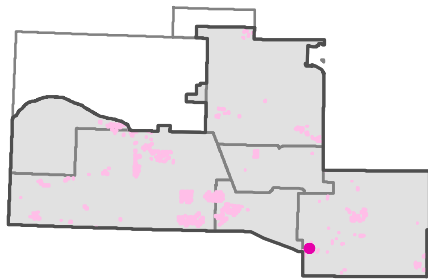
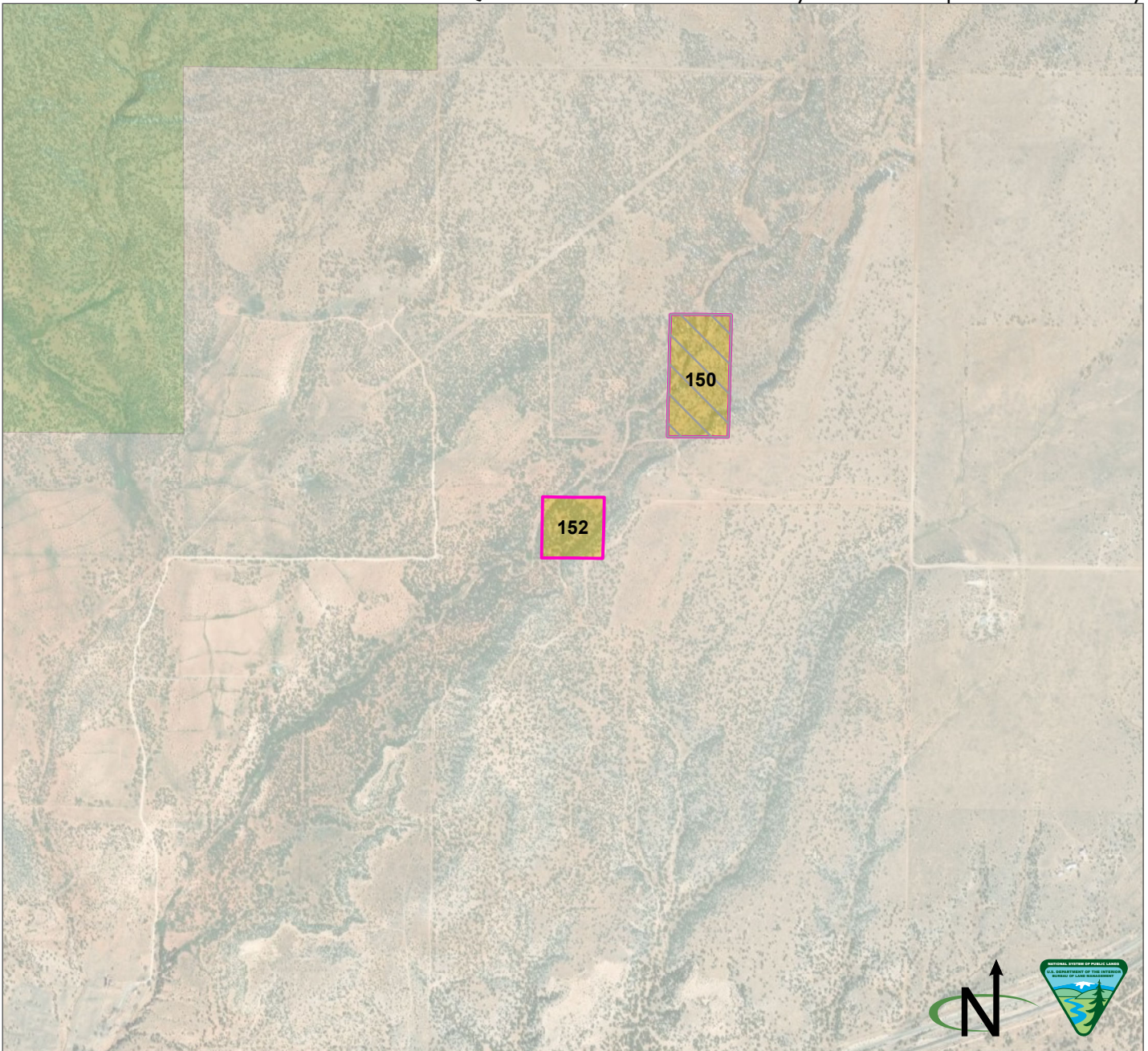


Parcel Number: 151   Adjacent parcel, not analyzed in this map  
 Torrance County, New Mexico  
 Legal Description: NM23 T07N R07E, sec 9 lot 1  
 Acres: 11.848196  
 Current Public Access: No  
 Recreation Use: No  
 Available for ROWs: Alt A: Open Alt B: Exclude Alt C: Avoid Alt D: Avoid  
 Recommendation for Retention or Disposal: Alt A: Dispose Alt B: Dispose Alt C: Dispose Alt D: Dispose  
 Impact on access if parcel is disposed: None (there is no current public access)

Produced by the Rio Puerco Field Office for the Resource Management Plan Revision. No warranty is made by the Bureau of Land Management as to the accuracy, reliability, or completeness of these data for individual use or aggregate use with other data, or for purposes not intended by BLM. Spatial information may not meet National Map Accuracy Standards.

BLM  Private

Q. Public Lands Identified as Potentially Suitable for Disposal or Further Study

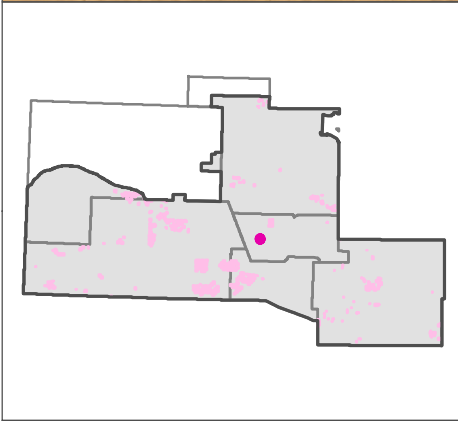
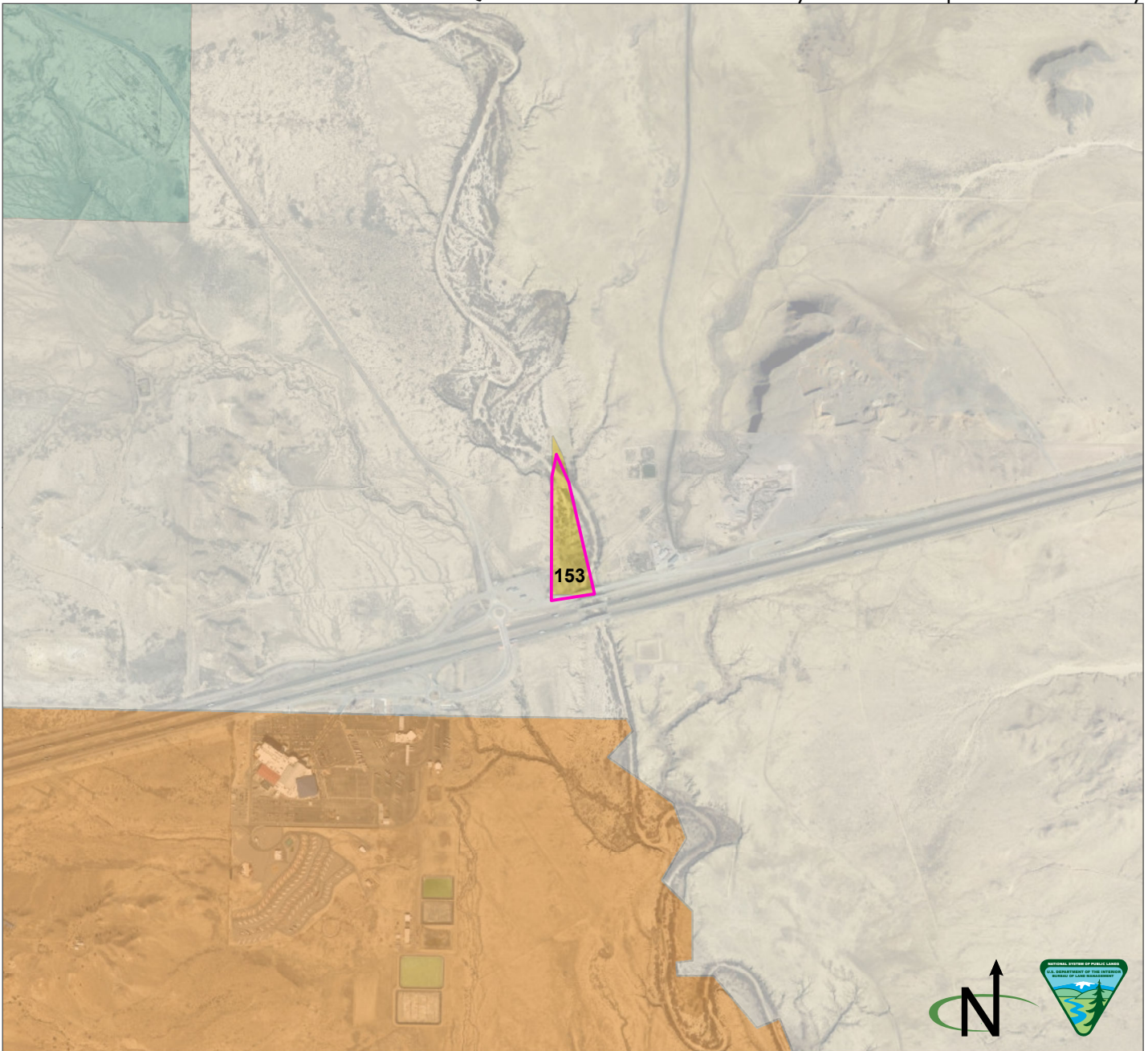


Parcel Number: 152   Adjacent parcel, not analyzed in this map  
 Torrance County, New Mexico  
 Legal Description: NM23 T03N R06E, sec 19 SWSESW  
 Acres: 10.063795  
 Current Public Access: No  
 Recreation Use: No  
 Available for ROWs: Alt A: Open Alt B: Exclude Alt C: Exclude/avoid Alt D: Exclude/avoid  
 Recommendation for Retention or Disposal: Alt A: Dispose Alt B: Dispose Alt C: Dispose Alt D: Dispose  
 Impact on access if parcel is disposed: None (there is no current public access)

Produced by the Rio Puerco Field Office for the Resource Management Plan Revision. No warranty is made by the Bureau of Land Management as to the accuracy, reliability, or completeness of these data for individual use or aggregate use with other data, or for purposes not intended by BLM. Spatial information may not meet National Map Accuracy Standards.

BLM  Forest Service  Private

Q. Public Lands Identified as Potentially Suitable for Disposal or Further Study

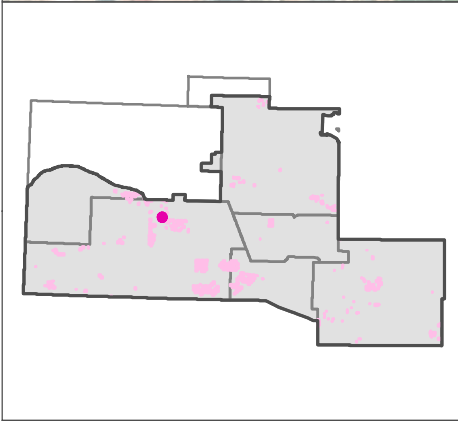
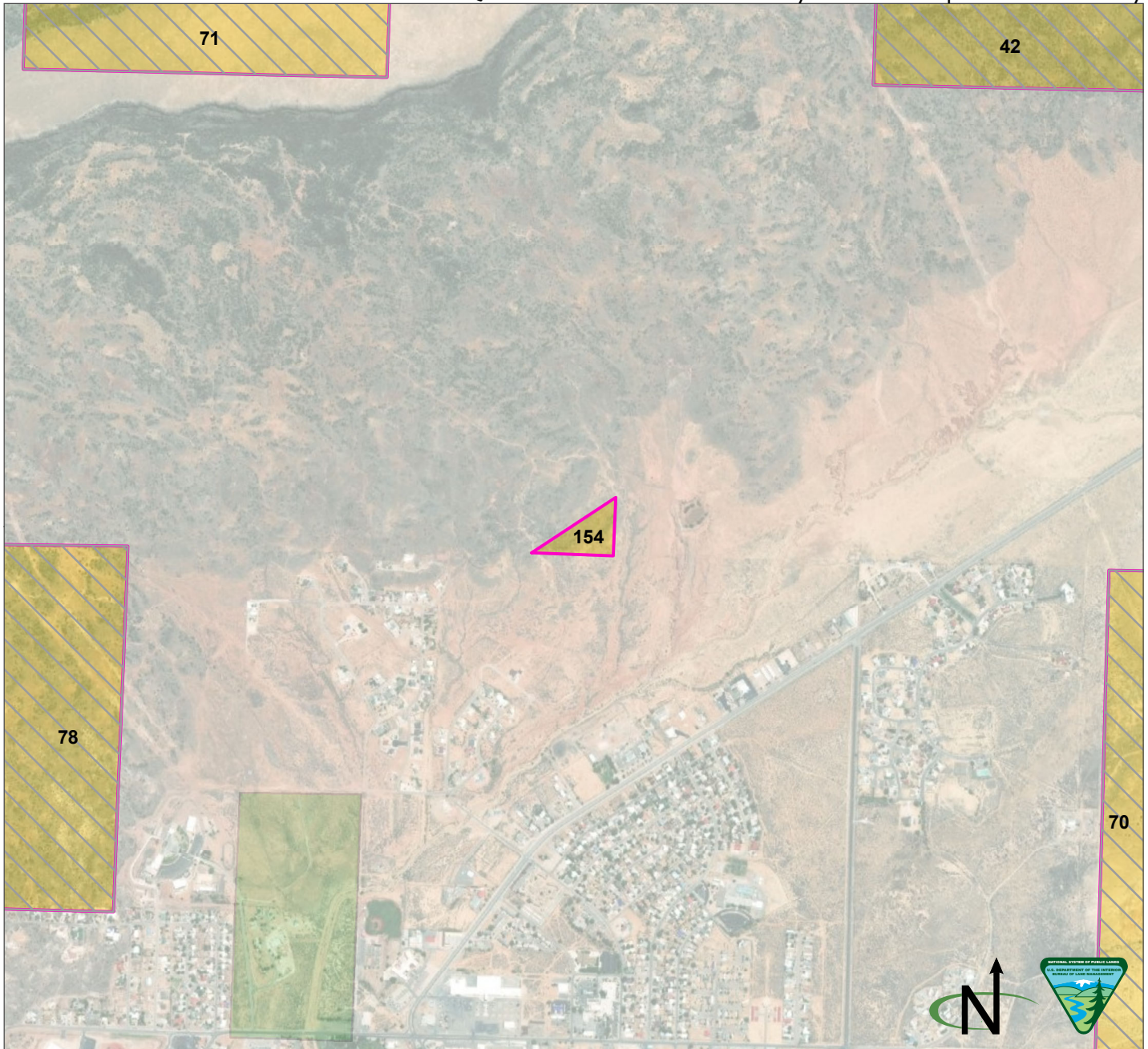


Parcel Number: 153 ☐ Adjacent parcel, not analyzed in this map  
 Bernalillo County, New Mexico  
 Legal Description: NM23 T09N R01W, sec 4 lot 5  
 Acres: 9.950655  
 Current Public Access: Yes - public road  
 Recreation Use: No  
 Available for ROWs: Alt A: Open Alt B: Exclude/avoid/open Alt C: Avoid/open Alt D: Avoid/open  
 Recommendation for Retention or Disposal: Alt A: Retain Alt B: Retain Alt C: Dispose Alt D: Dispose  
 Impact on access if parcel is disposed: None (no recreational value)

Produced by the Rio Puerco Field Office for the Resource Management Plan Revision. No warranty is made by the Bureau of Land Management as to the accuracy, reliability, or completeness of these data for individual use or aggregate use with other data, or for purposes not intended by BLM. Spatial information may not meet National Map Accuracy Standards.

BLM
  Tribal
  Private
  State

Q. Public Lands Identified as Potentially Suitable for Disposal or Further Study



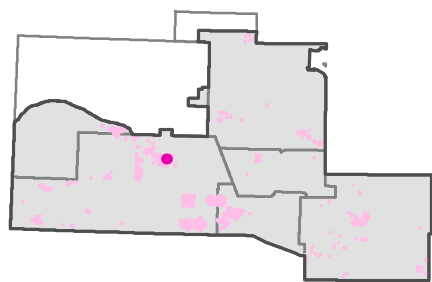
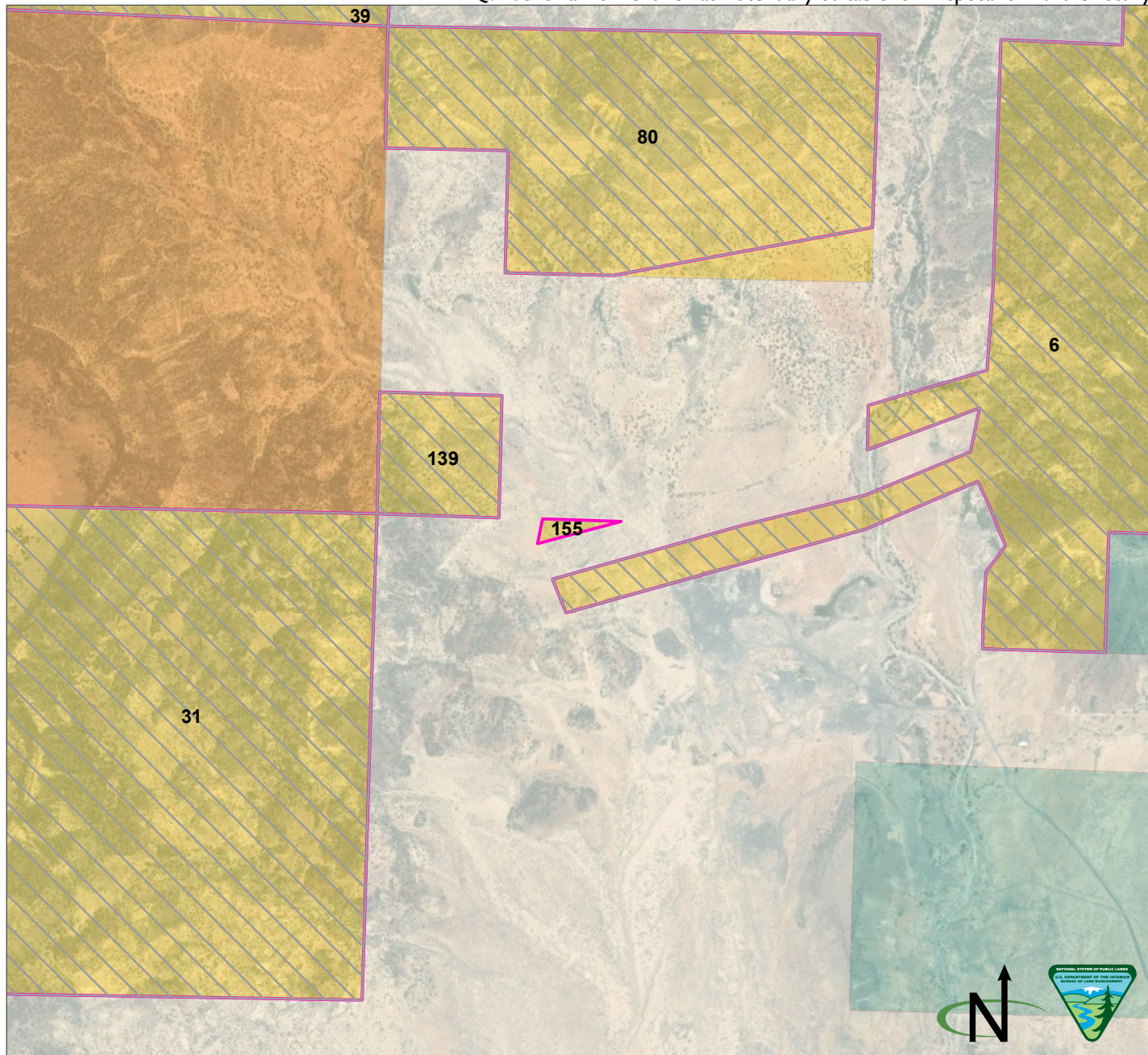
Parcel Number: 154   Adjacent parcel, not analyzed in this map  
 Cibola County, New Mexico  
 Legal Description: NM23 T11N R09W, sec 18 portion of lot 2 in SESW  
 Acres: 6.405384  
 Current Public Access: No  
 Recreation Use: No  
 Available for ROWs: Alt A: Open Alt B: Open Alt C: Open Alt D: Open  
 Recommendation for Retention or Disposal: Alt A: Retain Alt B: Dispose Alt C: Dispose Alt D: Dispose  
 Impact on access if parcel is disposed: None (there is no current public access)

Produced by the Rio Puerco Field Office for the Resource Management Plan Revision. No warranty is made by the Bureau of Land Management as to the accuracy, reliability, or completeness of these data for individual use or aggregate use with other data, or for purposes not intended by BLM. Spatial information may not meet National Map Accuracy Standards.

BLM  Forest Service  Private



Q. Public Lands Identified as Potentially Suitable for Disposal or Further Study

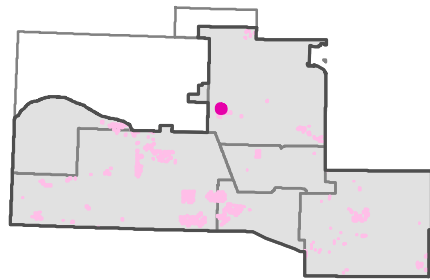
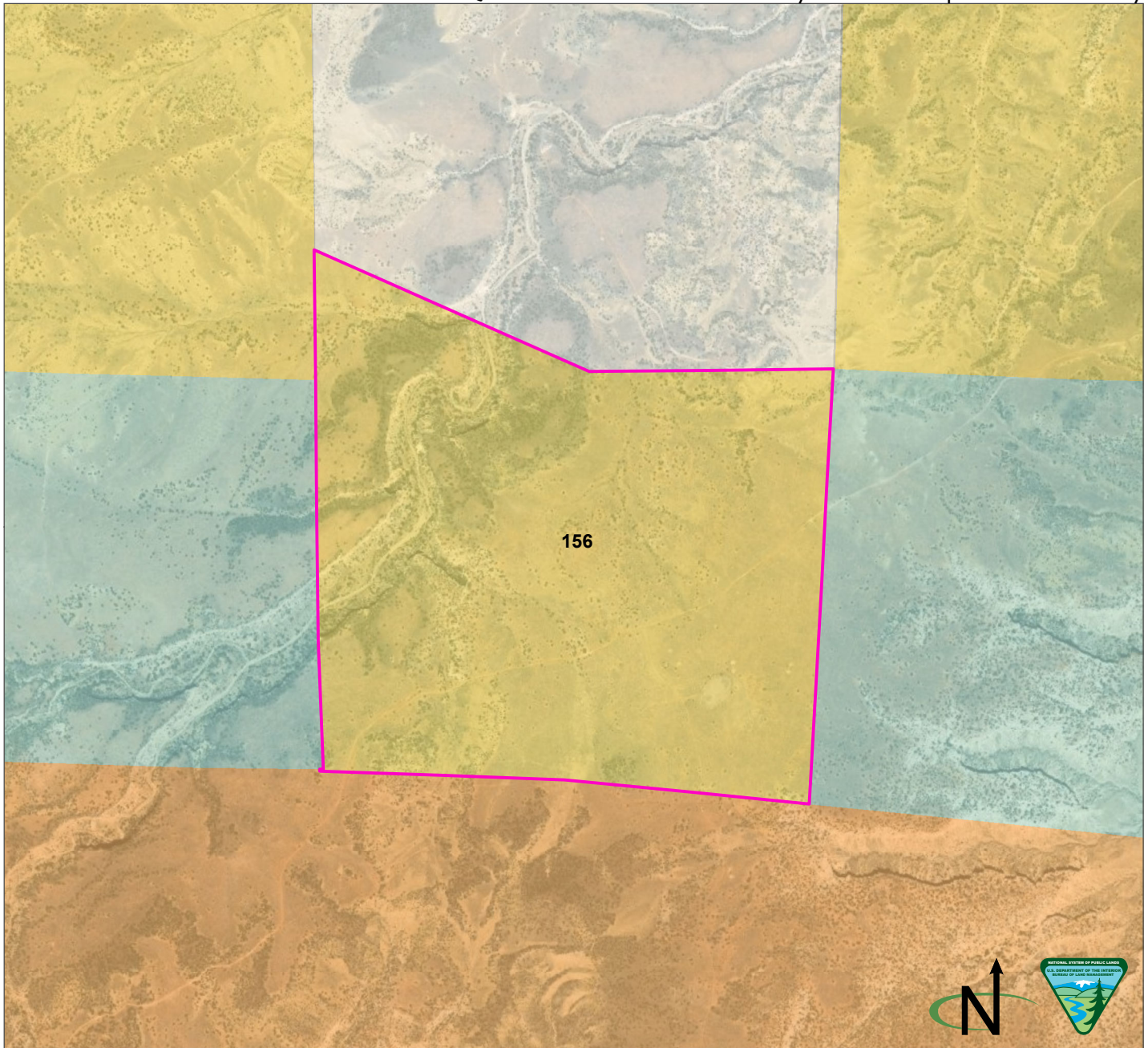


Parcel Number: 155 ☐ Adjacent parcel, not analyzed in this map  
 Cibola County, New Mexico  
 Legal Description: NM23 T10N R08W, sec 3 portion of NENW  
 Acres: 2.565463  
 Current Public Access: No  
 Recreation Use: No  
 Available for ROWs: Alt A: Open Alt B: Exclude Alt C: Exclude/avoid Alt D: Exclude/avoid  
 Recommendation for Retention or Disposal: Alt A: Retain Alt B: Dispose Alt C: Dispose Alt D: Dispose  
 Impact on access if parcel is disposed: None (there is no current public access)

Produced by the Rio Puerco Field Office for the Resource Management Plan Revision. No warranty is made by the Bureau of Land Management as to the accuracy, reliability, or completeness of these data for individual use or aggregate use with other data, or for purposes not intended by BLM. Spatial information may not meet National Map Accuracy Standards.

BLM
  Tribal
  Private
  State

Q. Public Lands Identified as Potentially Suitable for Disposal or Further Study

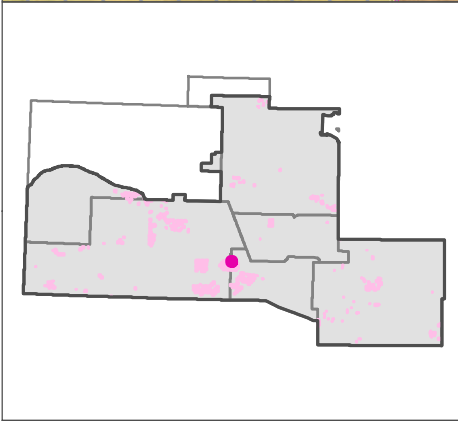
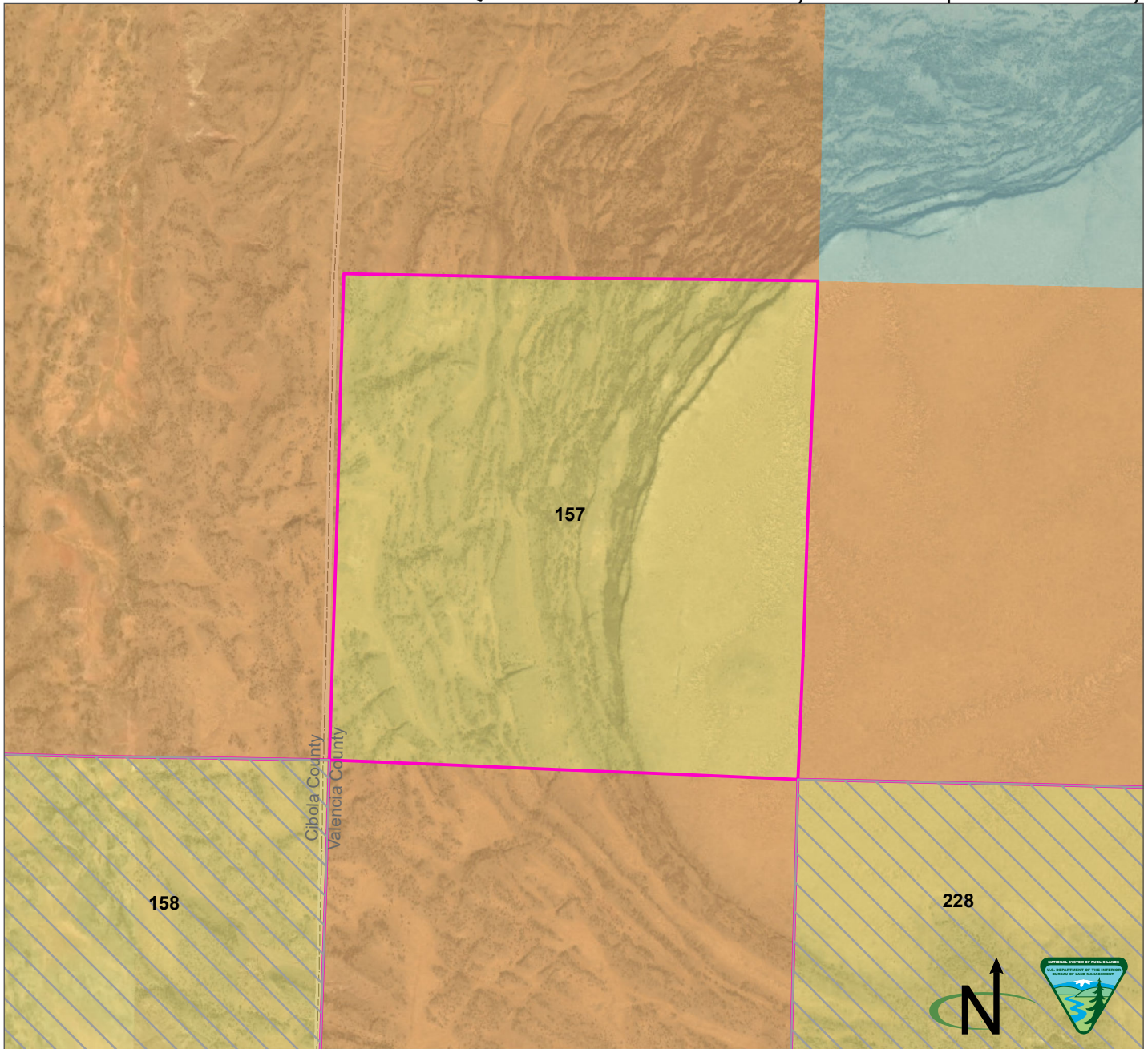


Parcel Number: 156 ☐ Adjacent parcel, not analyzed in this map  
 Sandoval County, New Mexico  
 Legal Description: NM23 T15N R03W, sec 31  
 Acres: 604.373463  
 Current Public Access: No  
 Recreation Use: Yes  
 Available for ROWs: Alt A: Avoid Alt B: Exclude Alt C: Exclude/avoid Alt D: Exclude/avoid  
 Recommendation for Retention or Disposal: Alt A: Dispose Alt B: Dispose Alt C: Dispose Alt D: Dispose  
 Impact on access if parcel is disposed: Yes (Proposed ERMA)

Produced by the Rio Puerco Field Office for the Resource Management Plan Revision. No warranty is made by the Bureau of Land Management as to the accuracy, reliability, or completeness of these data for individual use or aggregate use with other data, or for purposes not intended by BLM. Spatial information may not meet National Map Accuracy Standards.

BLM
  Tribal
  Private
  State

Q. Public Lands Identified as Potentially Suitable for Disposal or Further Study

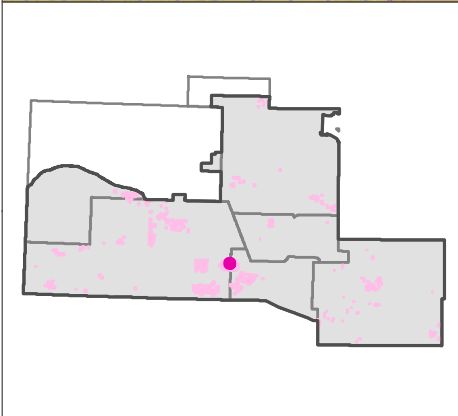
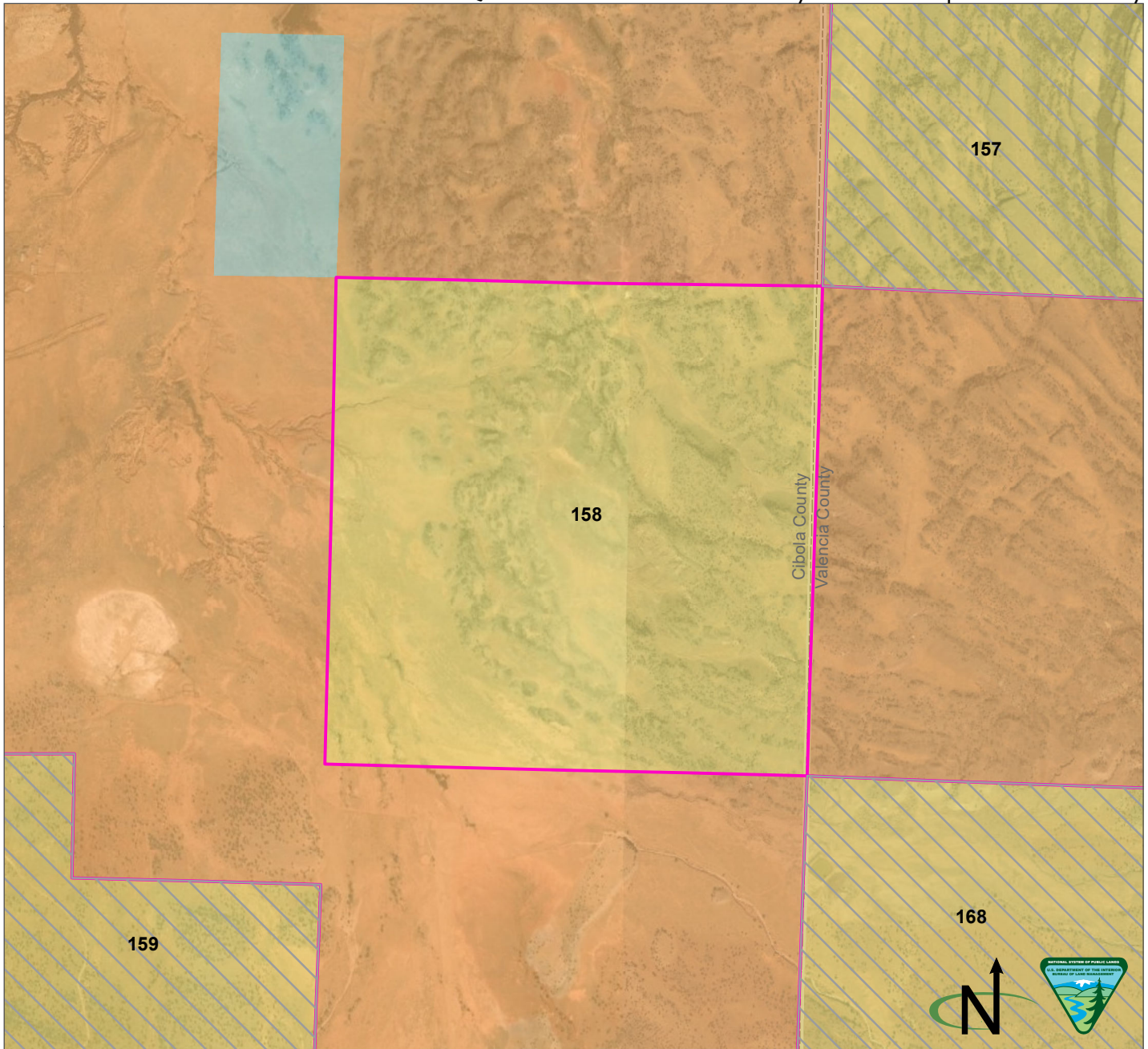


Parcel Number: 157   Adjacent parcel, not analyzed in this map  
 Valencia County, New Mexico  
 Legal Description: NM23 T07N R03W, sec 6  
 Acres: 624.059608  
 Current Public Access: No  
 Recreation Use: No  
 Available for ROWs: Alt A: Open Alt B: Exclude/avoid Alt C: Exclude/avoid/open Alt D: Exclude/avoid/open  
 Recommendation for Retention or Disposal: Alt A: Retain Alt B: Retain Alt C: Dispose Alt D: Dispose  
 Impact on access if parcel is disposed: None (there is no current public access)

Produced by the Rio Puerco Field Office for the Resource Management Plan Revision. No warranty is made by the Bureau of Land Management as to the accuracy, reliability, or completeness of these data for individual use or aggregate use with other data, or for purposes not intended by BLM. Spatial information may not meet National Map Accuracy Standards.

BLM  Tribal  State

Q. Public Lands Identified as Potentially Suitable for Disposal or Further Study

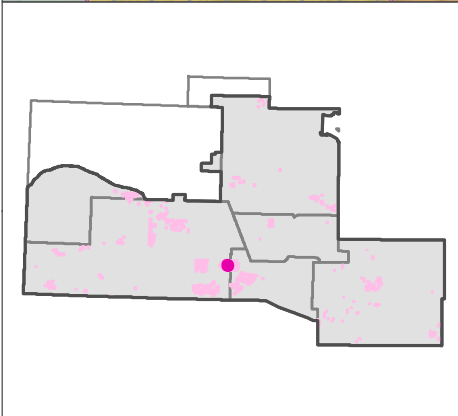
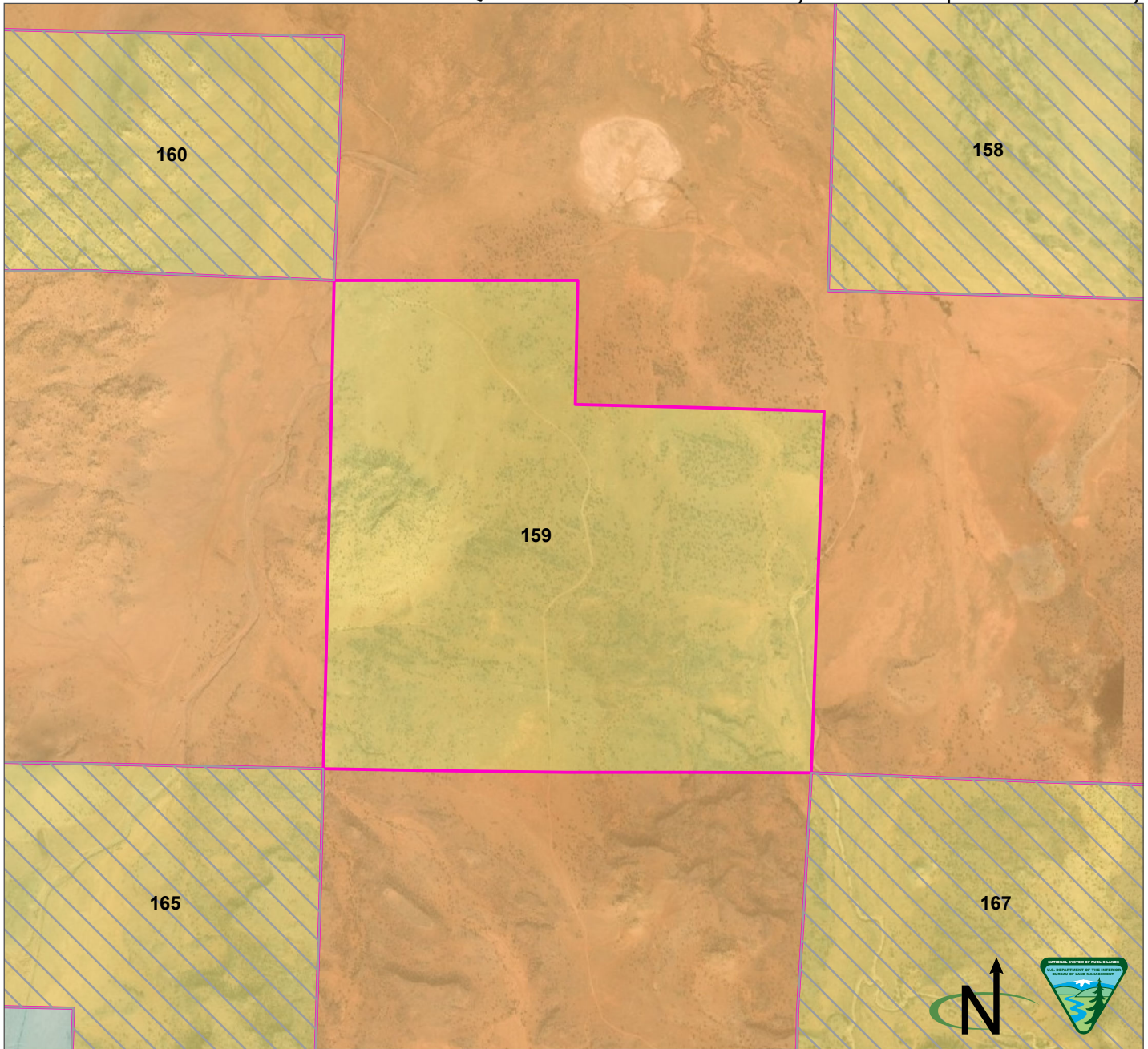


Parcel Number: 158 ☐ Adjacent parcel, not analyzed in this map  
 Cibola County, New Mexico  
 Legal Description: NM23 T07N R04W, sec 12  
 Acres: 636.214704  
 Current Public Access: No  
 Recreation Use: No  
 Available for ROWs: Alt A: Open Alt B: Exclude Alt C: Exclude/avoid Alt D: Exclude/avoid  
 Recommendation for Retention or Disposal: Alt A: Retain Alt B: Retain Alt C: Dispose Alt D: Dispose  
 Impact on access if parcel is disposed: None (there is no current public access)

Produced by the Rio Puerco Field Office for the Resource Management Plan Revision. No warranty is made by the Bureau of Land Management as to the accuracy, reliability, or completeness of these data for individual use or aggregate use with other data, or for purposes not intended by BLM. Spatial information may not meet National Map Accuracy Standards.

BLM Tribal State

Q. Public Lands Identified as Potentially Suitable for Disposal or Further Study

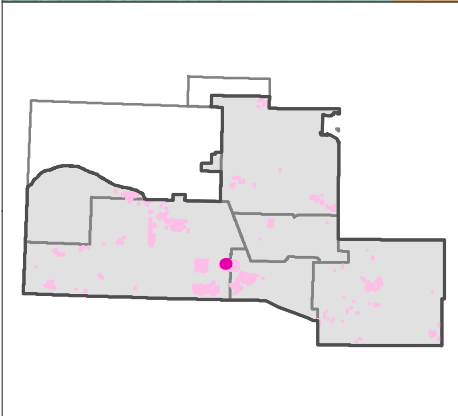
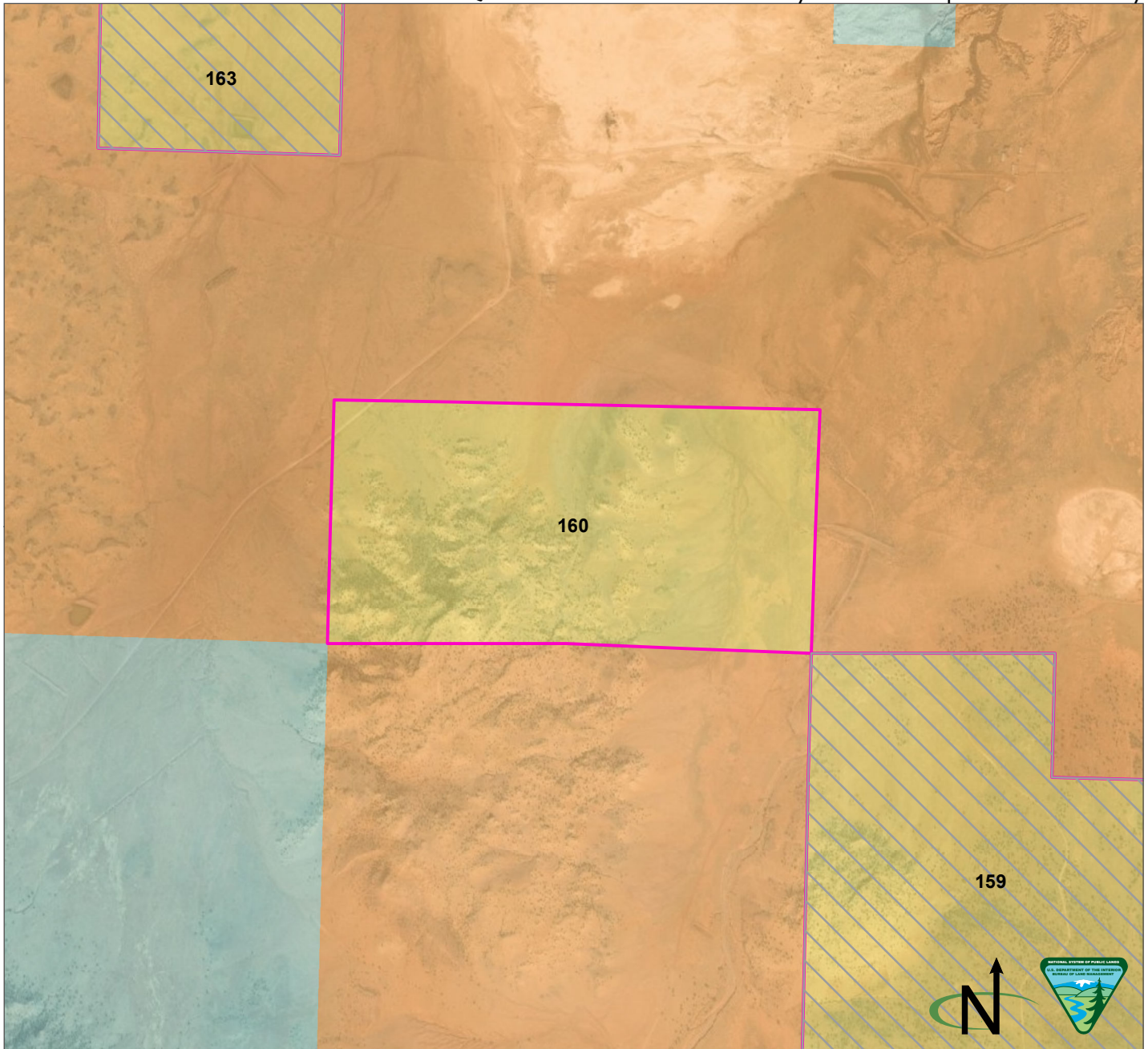


Parcel Number: 159 ☐ Adjacent parcel, not analyzed in this map  
 Cibola County, New Mexico  
 Legal Description: NM23 T07N R04W, sec 14 NW, S1/2, SWNE, SENE  
 Acres: 563.407873  
 Current Public Access: Yes - public road  
 Recreation Use: No  
 Available for ROWs: Alt A: Open Alt B: Exclude Alt C: Exclude/avoid Alt D: Exclude/avoid  
 Recommendation for Retention or Disposal: Alt A: Retain Alt B: Retain Alt C: Dispose Alt D: Dispose  
 Impact on access if parcel is disposed: None (no recreational value)

Produced by the Rio Puerco Field Office for the Resource Management Plan Revision. No warranty is made by the Bureau of Land Management as to the accuracy, reliability, or completeness of these data for individual use or aggregate use with other data, or for purposes not intended by BLM. Spatial information may not meet National Map Accuracy Standards.

BLM
  Tribal
  State

Q. Public Lands Identified as Potentially Suitable for Disposal or Further Study

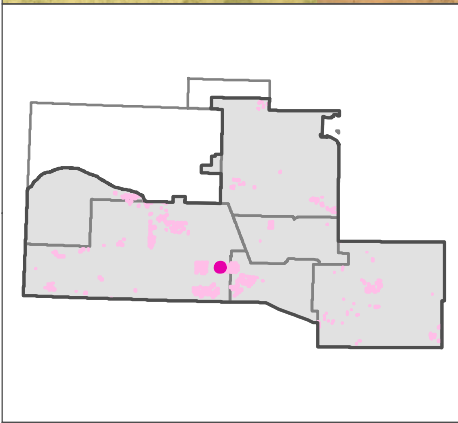
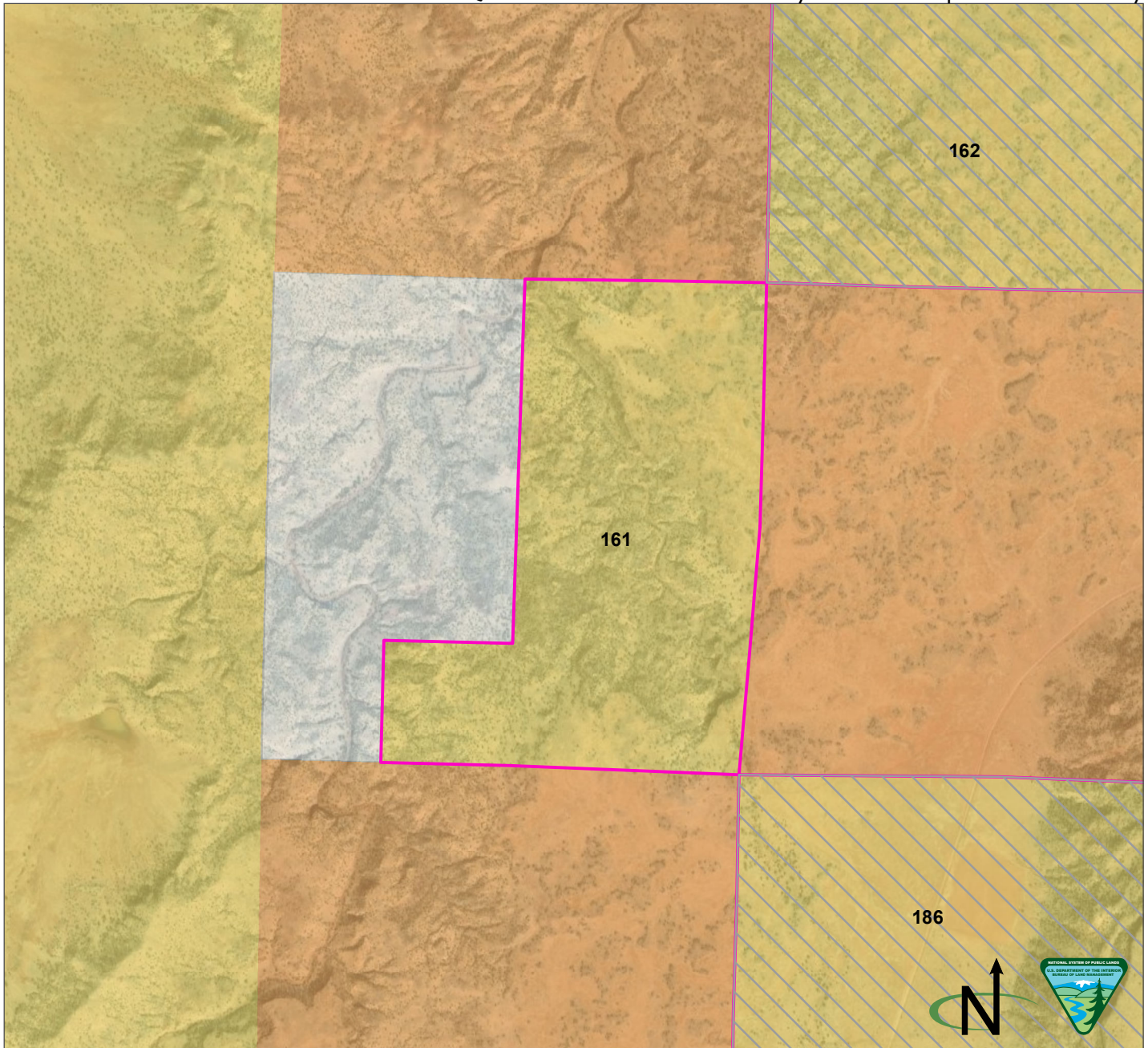


Parcel Number: 160   Adjacent parcel, not analyzed in this map  
 Cibola County, New Mexico  
 Legal Description: NM23 T07N R04W, sec 10 S1/2  
 Acres: 315.459313  
 Current Public Access: Yes - public road  
 Recreation Use: No  
 Available for ROWs: Alt A: Open Alt B: Exclude Alt C: Exclude/avoid Alt D: Exclude/avoid  
 Recommendation for Retention or Disposal: Alt A: Retain Alt B: Retain Alt C: Dispose Alt D: Dispose  
 Impact on access if parcel is disposed: None (no recreational value)

Produced by the Rio Puerco Field Office for the Resource Management Plan Revision. No warranty is made by the Bureau of Land Management as to the accuracy, reliability, or completeness of these data for individual use or aggregate use with other data, or for purposes not intended by BLM. Spatial information may not meet National Map Accuracy Standards.

BLM
  Tribal
  State

Q. Public Lands Identified as Potentially Suitable for Disposal or Further Study

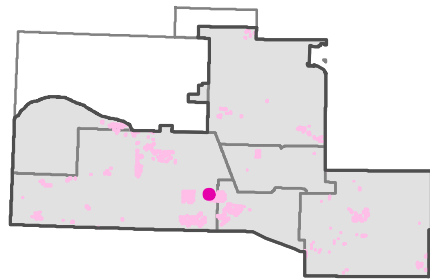
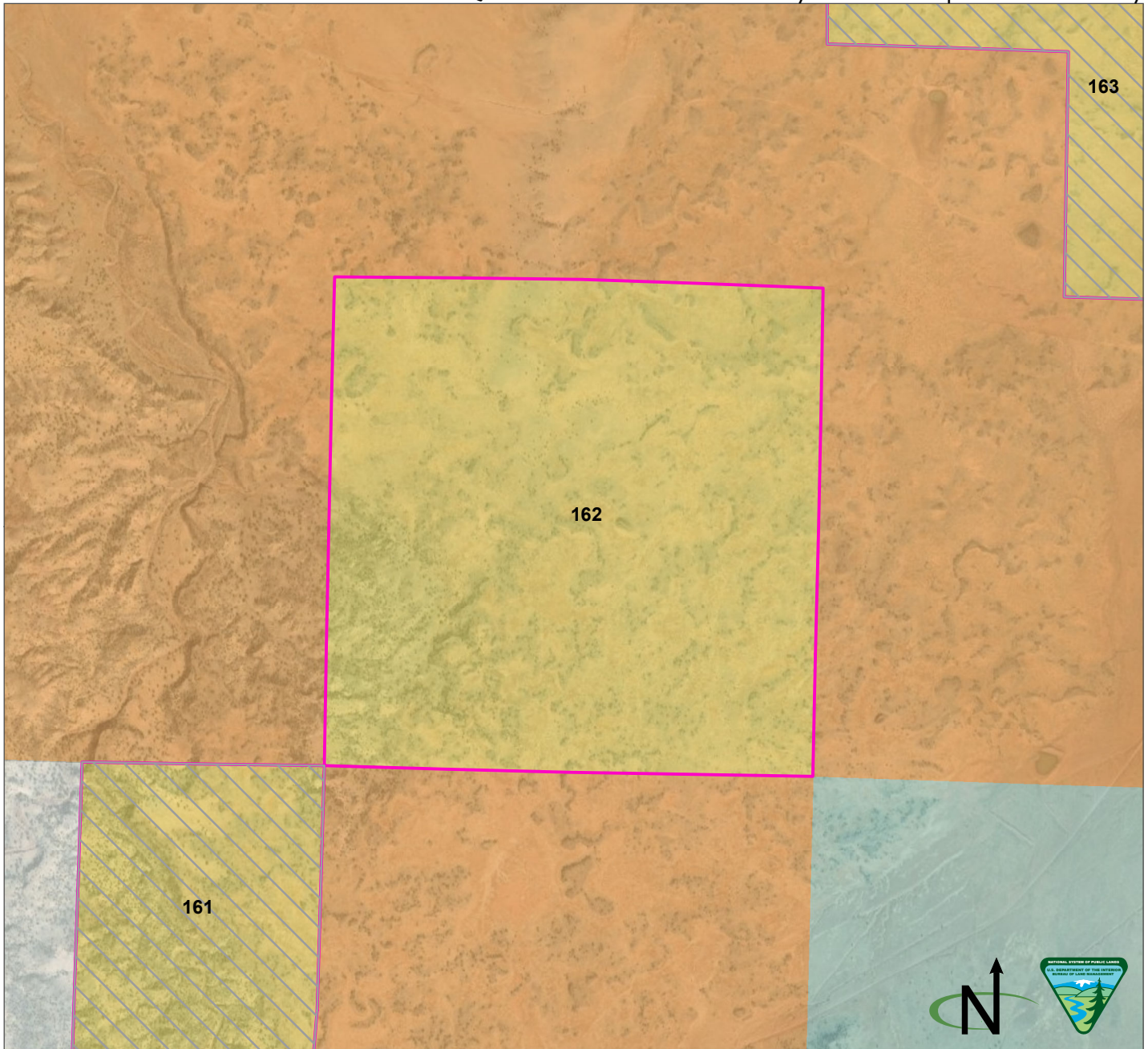


Parcel Number: 161   Adjacent parcel, not analyzed in this map  
 Cibola County, New Mexico  
 Legal Description: NM23 T07N R04W, sec 18 E1/2, SESW  
 Acres: 358.2276  
 Current Public Access: Yes - public road  
 Recreation Use: No  
 Available for ROWs: Alt A: Open Alt B: Exclude Alt C: Exclude/avoid Alt D: Exclude/avoid  
 Recommendation for Retention or Disposal: Alt A: Retain Alt B: Retain Alt C: Dispose Alt D: Dispose  
 Impact on access if parcel is disposed: None (no recreational value)

BLM
  Tribal
  Private

Produced by the Rio Puerco Field Office for the Resource Management Plan Revision. No warranty is made by the Bureau of Land Management as to the accuracy, reliability, or completeness of these data for individual use or aggregate use with other data, or for purposes not intended by BLM. Spatial information may not meet National Map Accuracy Standards.

Q. Public Lands Identified as Potentially Suitable for Disposal or Further Study

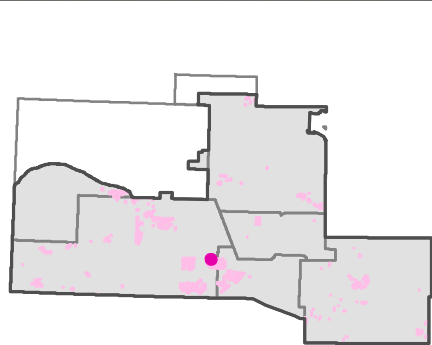
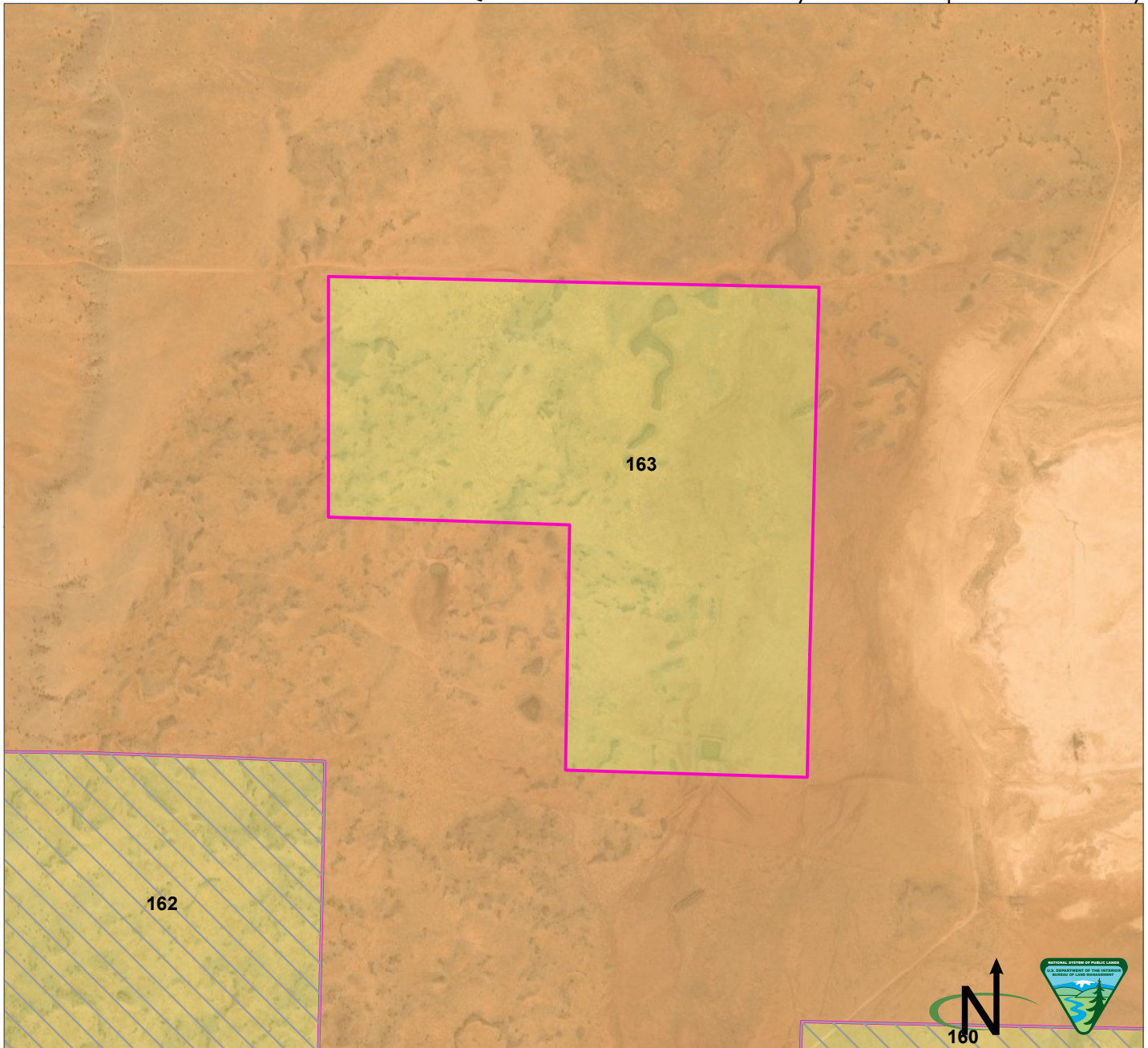


Parcel Number: 162   Adjacent parcel, not analyzed in this map  
 Cibola County, New Mexico  
 Legal Description: NM23 T07N R04W, sec 8  
 Acres: 646.662899  
 Current Public Access: No  
 Recreation Use: No  
 Available for ROWs: Alt A: Open Alt B: Exclude Alt C: Exclude/avoid Alt D: Exclude/avoid  
 Recommendation for Retention or Disposal: Alt A: Retain Alt B: Retain Alt C: Dispose Alt D: Dispose  
 Impact on access if parcel is disposed: None (there is no current public access)

Produced by the Rio Puerco Field Office for the Resource Management Plan Revision. No warranty is made by the Bureau of Land Management as to the accuracy, reliability, or completeness of these data for individual use or aggregate use with other data, or for purposes not intended by BLM. Spatial information may not meet National Map Accuracy Standards.

BLM
  Tribal
  Private
  State



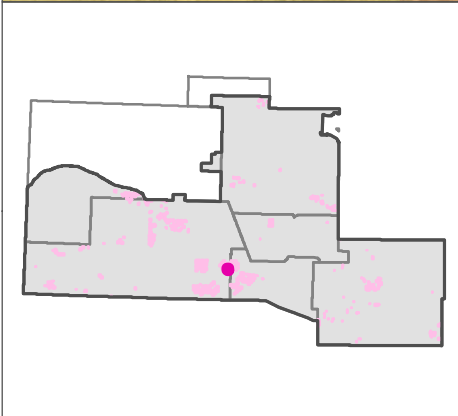
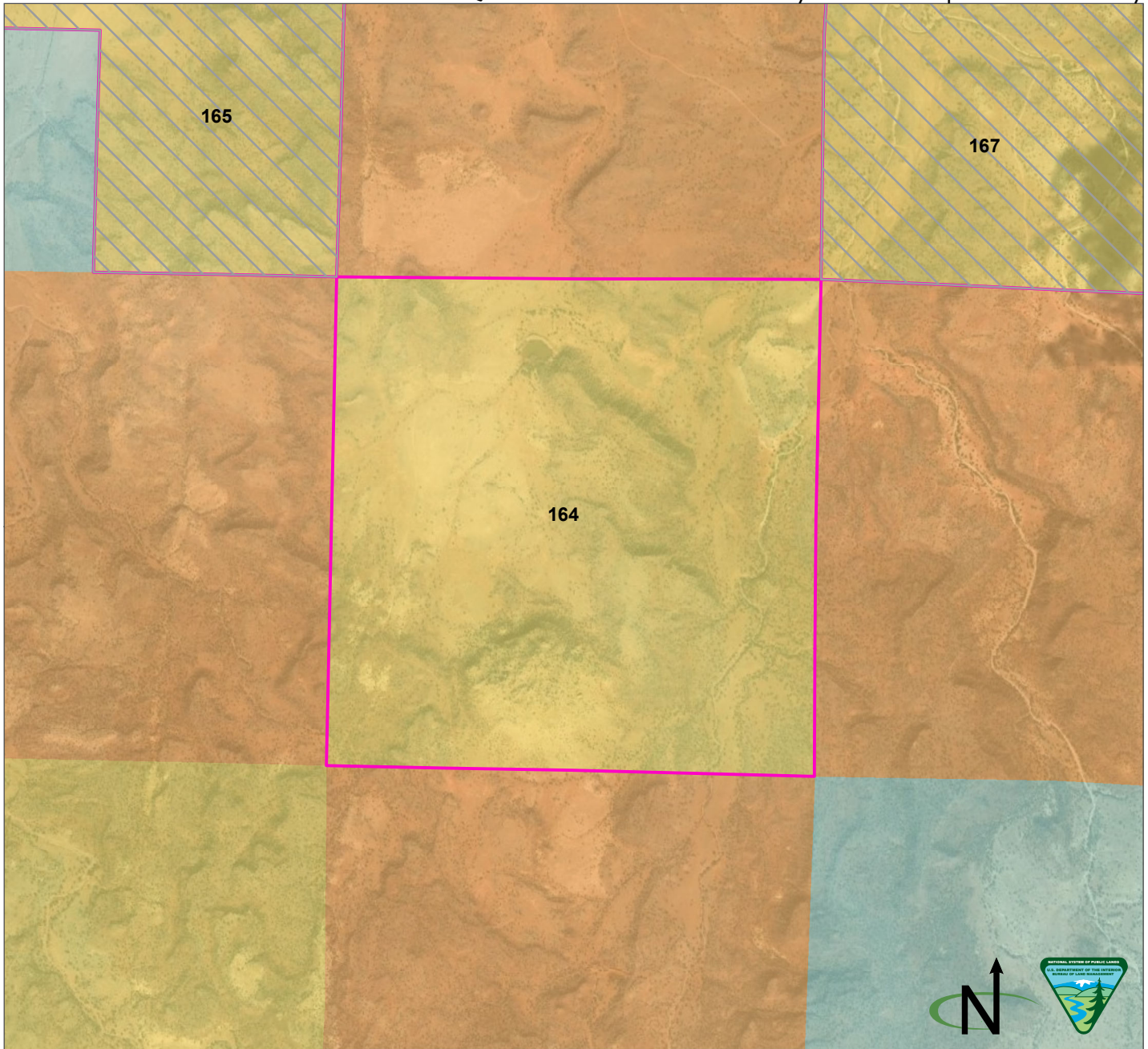


Parcel Number: 163  Adjacent parcel, not analyzed in this map  
 Cibola County, New Mexico  
 Legal Description: NM23 T07N R04W, sec 4 N1/2, SE  
 Acres: 478.491626  
 Current Public Access: Yes - public road  
 Recreation Use: No  
 Available for ROWs: Alt A: Open Alt B: Exclude/avoid Alt C: Avoid/open Alt D: Avoid/open  
 Recommendation for Retention or Disposal: Alt A: Retain Alt B: Retain Alt C: Dispose Alt D: Dispose  
 Impact on access if parcel is disposed: None (no recreational value)

Produced by the Rio Puerco Field Office for the Resource Management Plan Revision. No warranty is made by the Bureau of Land Management as to the accuracy, reliability, or completeness of these data for individual use or aggregate use with other data, or for purposes not intended by BLM. Spatial information may not meet National Map Accuracy Standards.

BLM  Tribal

Q. Public Lands Identified as Potentially Suitable for Disposal or Further Study

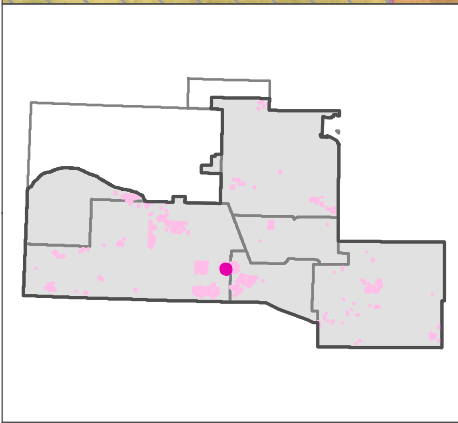
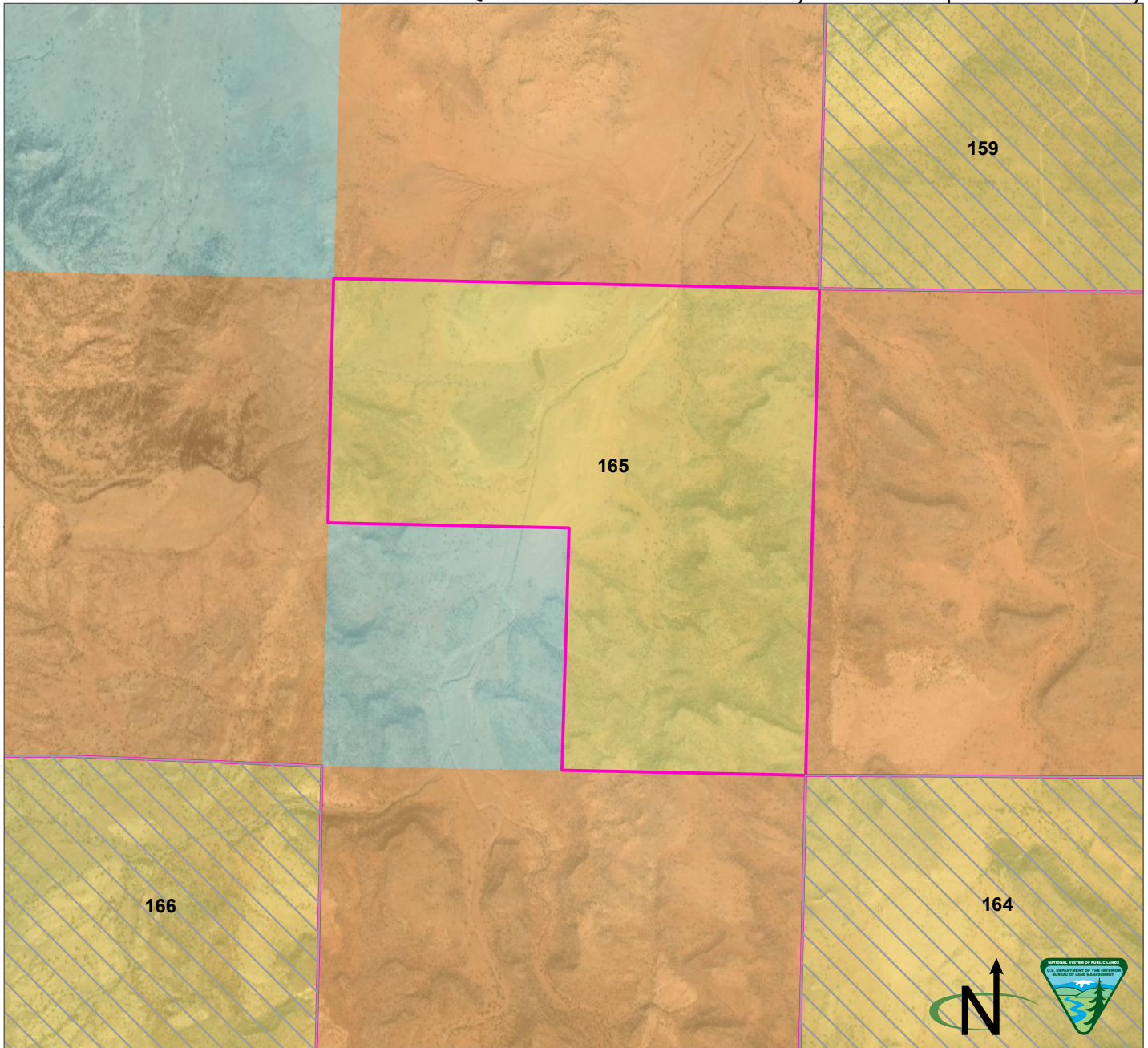


Parcel Number: 164 ☐ Adjacent parcel, not analyzed in this map  
 Cibola County, New Mexico  
 Legal Description: NM23 T07N R04W, sec 26  
 Acres: 642.97053  
 Current Public Access: Yes - public road  
 Recreation Use: No  
 Available for ROWs: Alt A: Open Alt B: Exclude Alt C: Exclude/avoid Alt D: Exclude/avoid  
 Recommendation for Retention or Disposal: Alt A: Retain Alt B: Retain Alt C: Dispose Alt D: Dispose  
 Impact on access if parcel is disposed: None (no recreational value)

Produced by the Rio Puerco Field Office for the Resource Management Plan Revision. No warranty is made by the Bureau of Land Management as to the accuracy, reliability, or completeness of these data for individual use or aggregate use with other data, or for purposes not intended by BLM. Spatial information may not meet National Map Accuracy Standards.

BLM
  Tribal
  State

Q. Public Lands Identified as Potentially Suitable for Disposal or Further Study

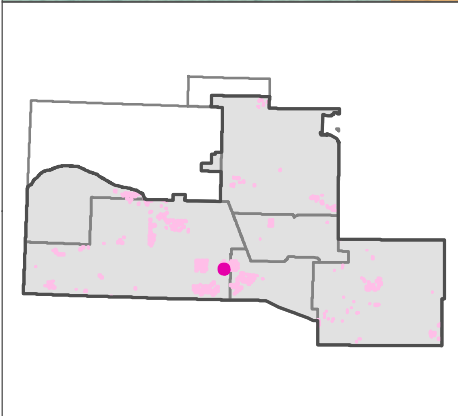
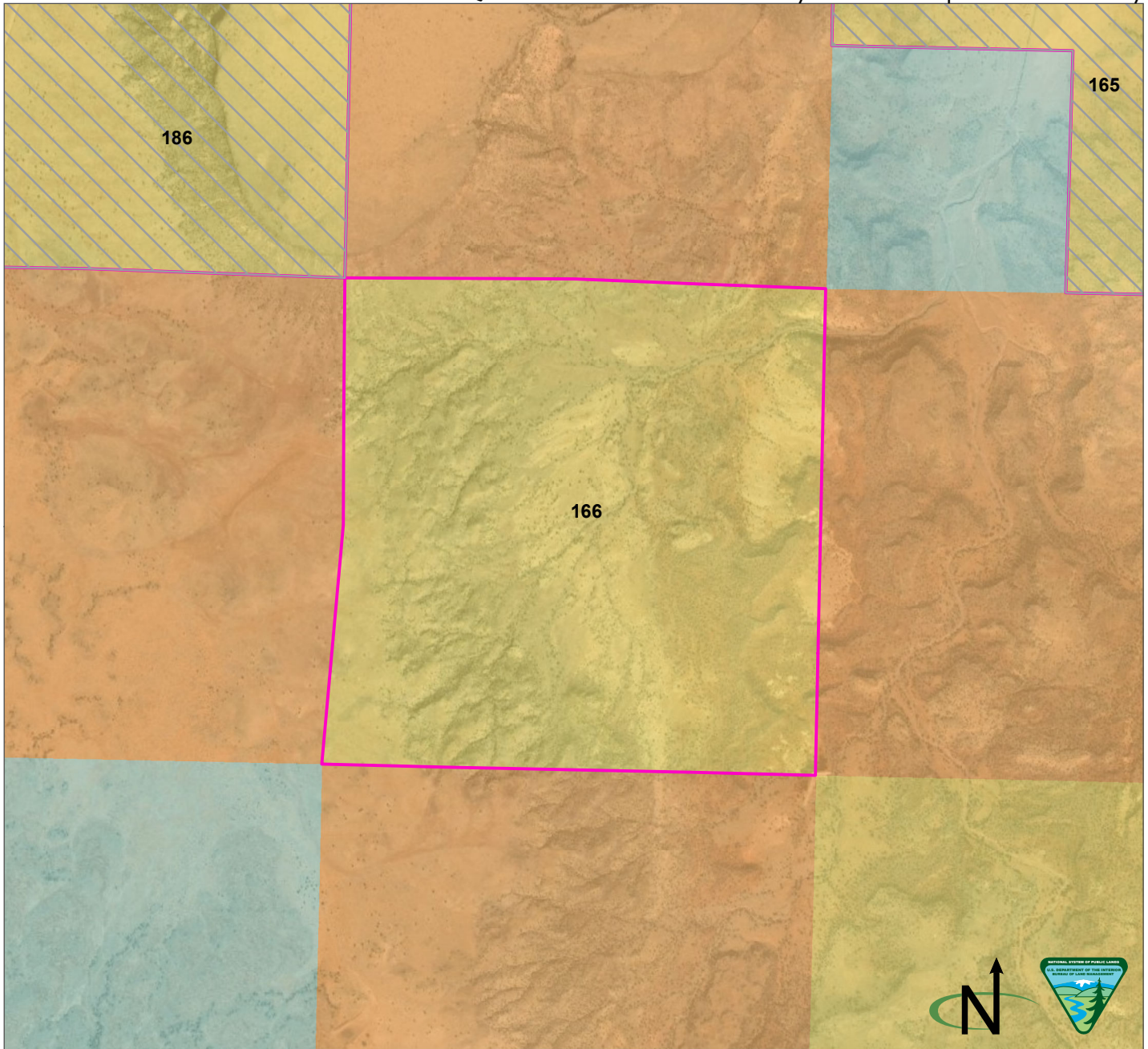


Parcel Number: 165   Adjacent parcel, not analyzed in this map  
 Cibola County, New Mexico  
 Legal Description: NM23 T07N R04W, sec 22 N1/2, SE  
 Acres: 477.718048  
 Current Public Access: Yes - public road  
 Recreation Use: No  
 Available for ROWs: Alt A: Open Alt B: Exclude/avoid Alt C: Exclude/avoid/open Alt D: Exclude/avoid/open  
 Recommendation for Retention or Disposal: Alt A: Retain Alt B: Retain Alt C: Dispose Alt D: Dispose  
 Impact on access if parcel is disposed: None (no recreational value)

Produced by the Rio Puerco Field Office for the Resource Management Plan Revision. No warranty is made by the Bureau of Land Management as to the accuracy, reliability, or completeness of these data for individual use or aggregate use with other data, or for purposes not intended by BLM. Spatial information may not meet National Map Accuracy Standards.

BLM Tribal State

Q. Public Lands Identified as Potentially Suitable for Disposal or Further Study

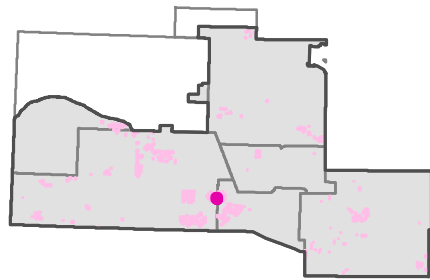
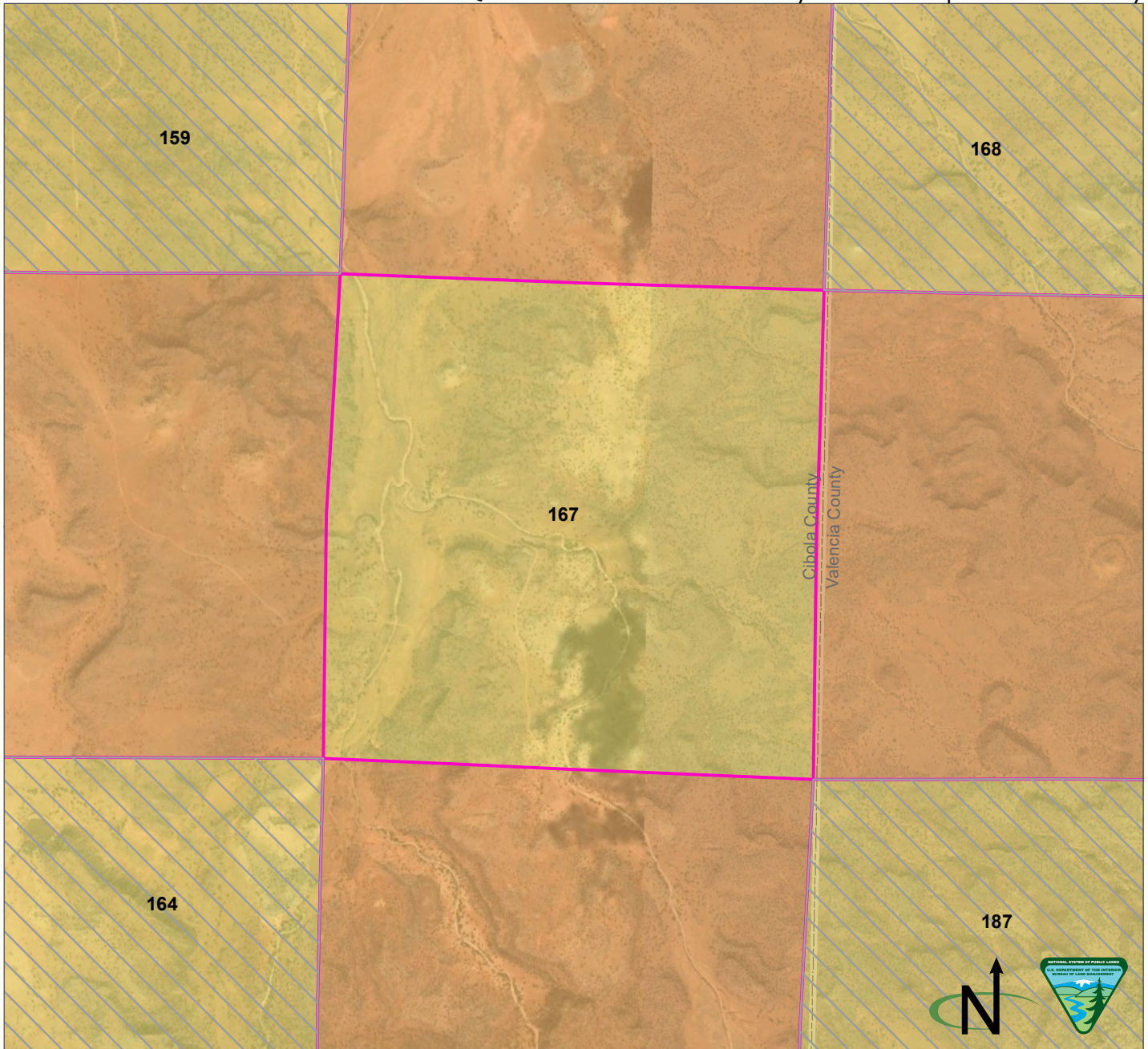


Parcel Number: 166   Adjacent parcel, not analyzed in this map  
 Cibola County, New Mexico  
 Legal Description: NM23 T07N R04W, sec 28  
 Acres: 634.677322  
 Current Public Access: Yes - public road  
 Recreation Use: No  
 Available for ROWs: Alt A: Open Alt B: Exclude Alt C: Exclude/avoid Alt D: Exclude/avoid  
 Recommendation for Retention or Disposal: Alt A: Retain Alt B: Retain Alt C: Dispose Alt D: Dispose  
 Impact on access if parcel is disposed: None (no recreational value)

Produced by the Rio Puerco Field Office for the Resource Management Plan Revision. No warranty is made by the Bureau of Land Management as to the accuracy, reliability, or completeness of these data for individual use or aggregate use with other data, or for purposes not intended by BLM. Spatial information may not meet National Map Accuracy Standards.

BLM  Tribal  State

Q. Public Lands Identified as Potentially Suitable for Disposal or Further Study

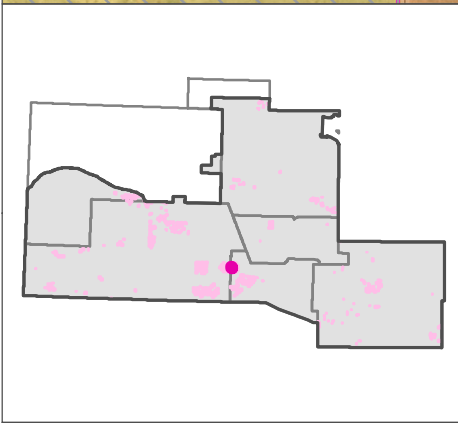
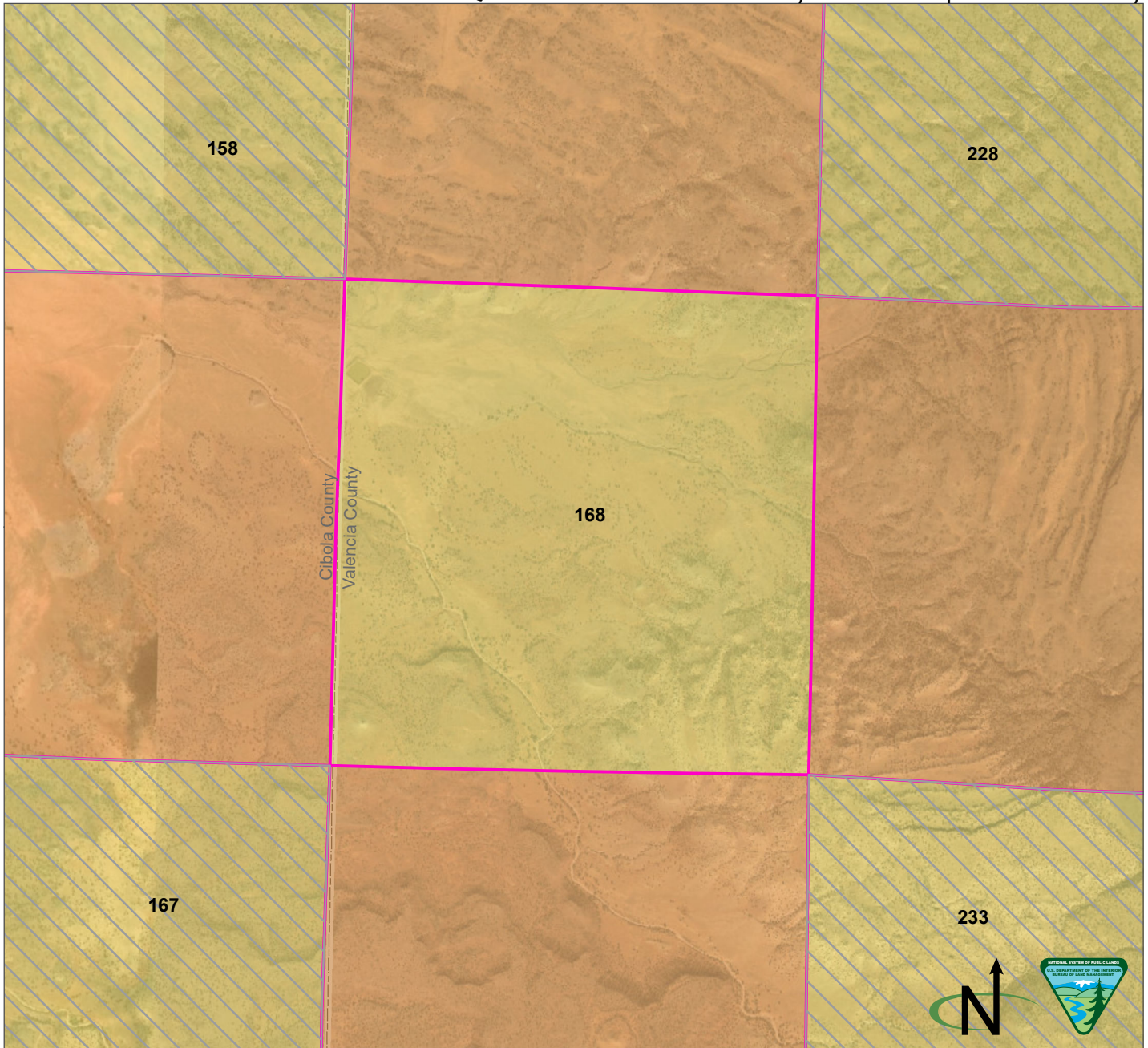


Parcel Number: 167 ☐ Adjacent parcel, not analyzed in this map  
 Cibola County, New Mexico  
 Legal Description: NM23 T07N R04W, sec 24  
 Acres: 640.754199  
 Current Public Access: Yes - public road  
 Recreation Use: No  
 Available for ROWs: Alt A: Open Alt B: Exclude Alt C: Exclude/avoid Alt D: Exclude/avoid  
 Recommendation for Retention or Disposal: Alt A: Retain Alt B: Retain Alt C: Dispose Alt D: Dispose  
 Impact on access if parcel is disposed: None (no recreational value)

Produced by the Rio Puerco Field Office for the Resource Management Plan Revision. No warranty is made by the Bureau of Land Management as to the accuracy, reliability, or completeness of these data for individual use or aggregate use with other data, or for purposes not intended by BLM. Spatial information may not meet National Map Accuracy Standards.

BLM  Tribal

Q. Public Lands Identified as Potentially Suitable for Disposal or Further Study

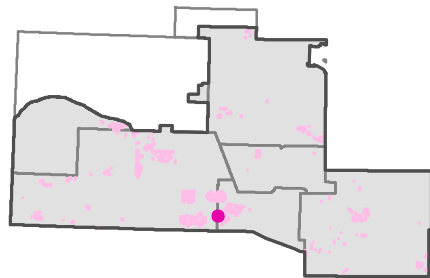
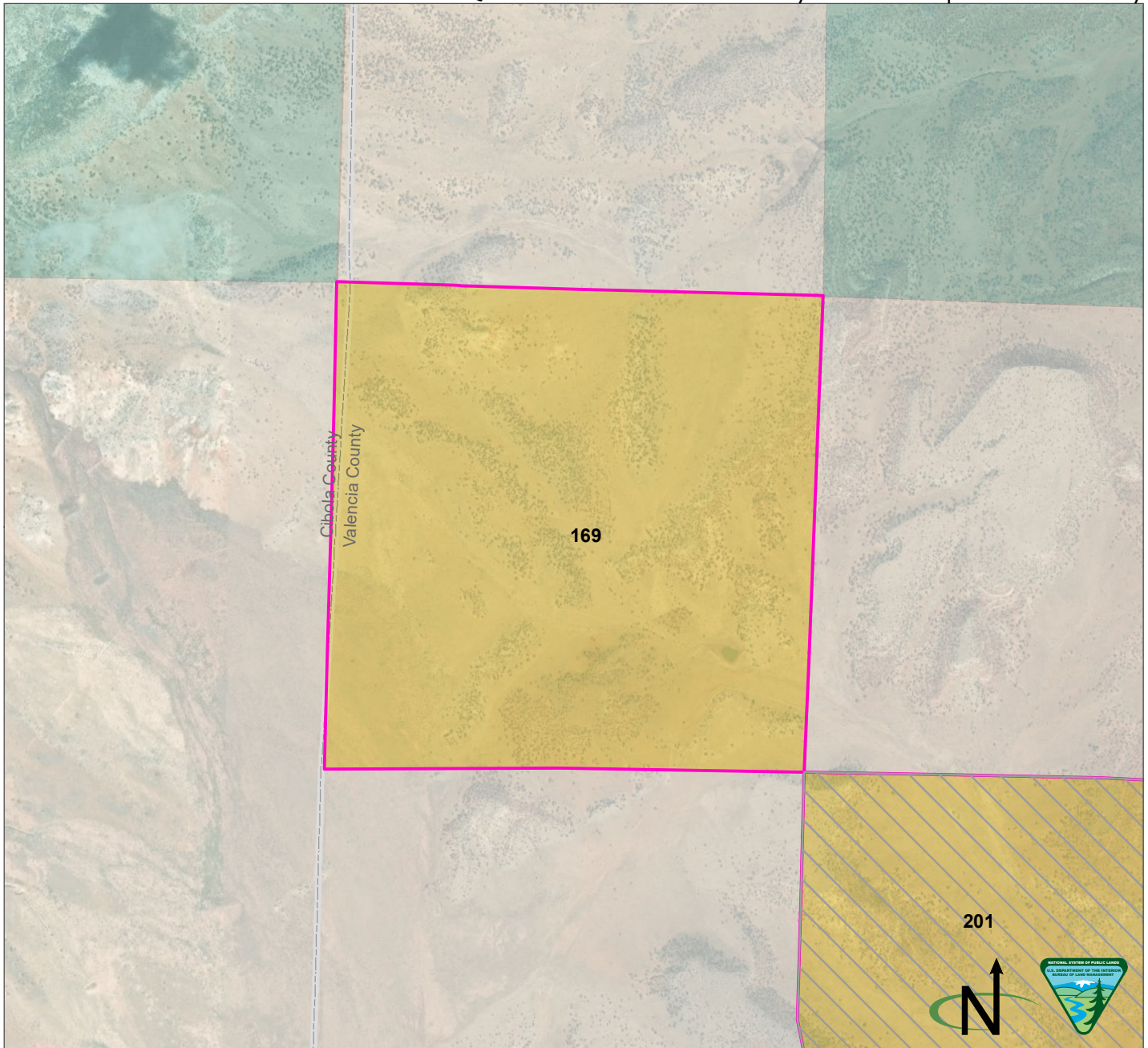


Parcel Number: 168   Adjacent parcel, not analyzed in this map  
 Valencia County, New Mexico  
 Legal Description: NM23 T07N R03W, sec 18  
 Acres: 620.060298  
 Current Public Access: Yes - public road  
 Recreation Use: No  
 Available for ROWs: Alt A: Open Alt B: Exclude Alt C: Exclude/avoid Alt D: Exclude/avoid  
 Recommendation for Retention or Disposal: Alt A: Retain Alt B: Retain Alt C: Dispose Alt D: Dispose  
 Impact on access if parcel is disposed: None (no recreational value)

Produced by the Rio Puerco Field Office for the Resource Management Plan Revision. No warranty is made by the Bureau of Land Management as to the accuracy, reliability, or completeness of these data for individual use or aggregate use with other data, or for purposes not intended by BLM. Spatial information may not meet National Map Accuracy Standards.

BLM  Tribal

Q. Public Lands Identified as Potentially Suitable for Disposal or Further Study

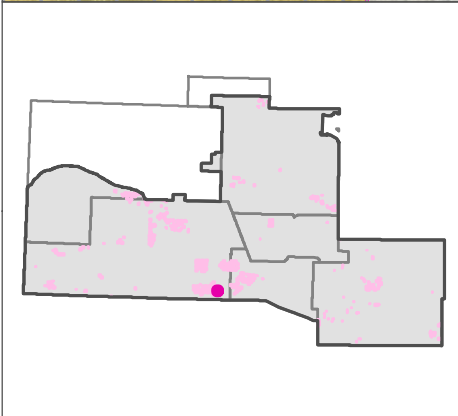
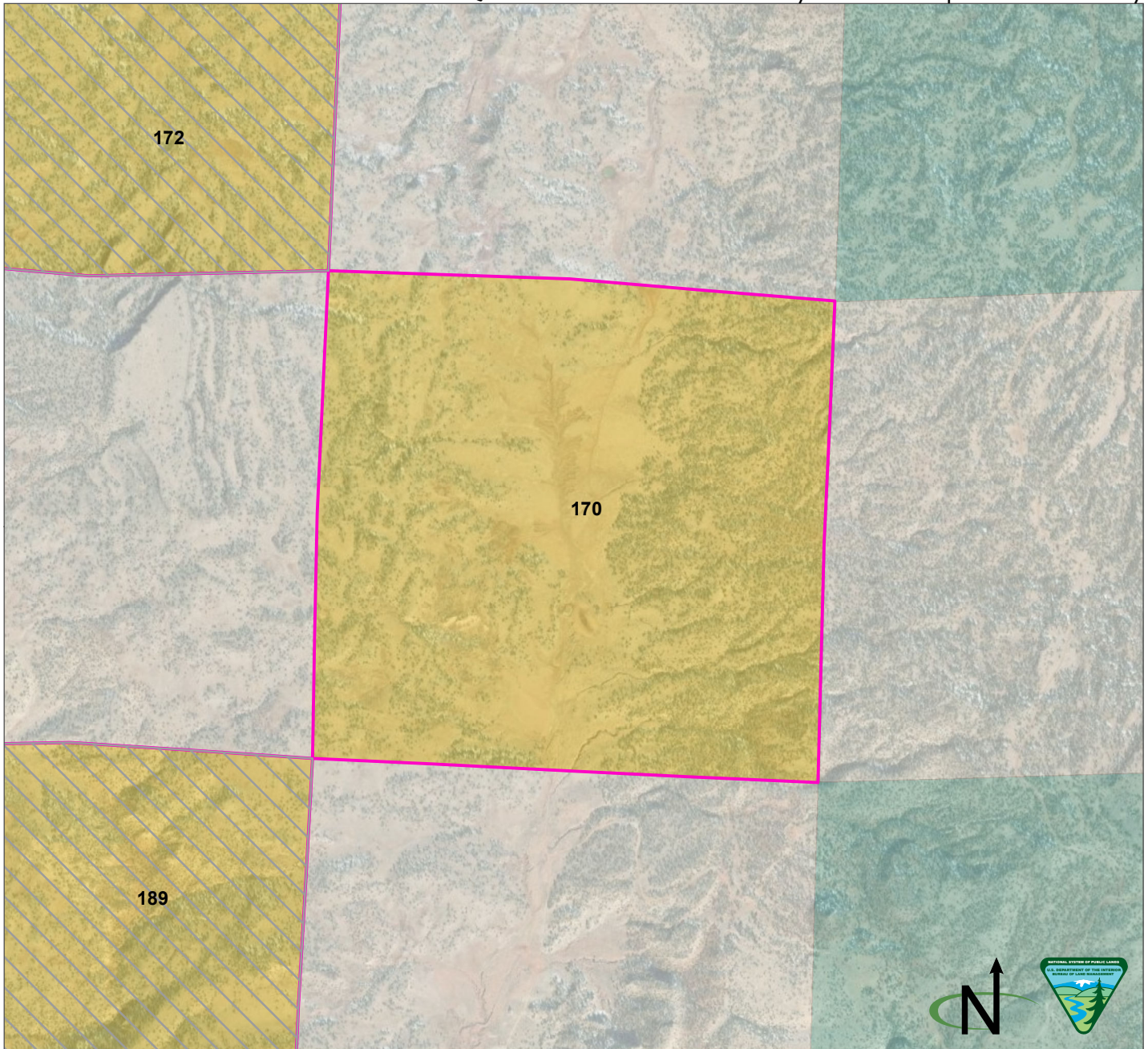


Parcel Number: 169   Adjacent parcel, not analyzed in this map  
 Valencia County, New Mexico  
 Legal Description: NM23 T05N R03W, sec 6  
 Acres: 624.5741  
 Current Public Access: Yes - public road  
 Recreation Use: No  
 Available for ROWs: Alt A: Open Alt B: Exclude Alt C: Exclude/avoid Alt D: Exclude/avoid  
 Recommendation for Retention or Disposal: Alt A: Retain Alt B: Retain Alt C: Dispose Alt D: Dispose  
 Impact on access if parcel is disposed: None (no recreational value)

Produced by the Rio Puerco Field Office for the Resource Management Plan Revision. No warranty is made by the Bureau of Land Management as to the accuracy, reliability, or completeness of these data for individual use or aggregate use with other data, or for purposes not intended by BLM. Spatial information may not meet National Map Accuracy Standards.

BLM
  Private
  State

Q. Public Lands Identified as Potentially Suitable for Disposal or Further Study



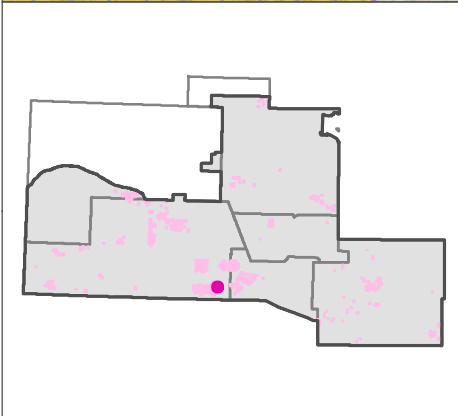
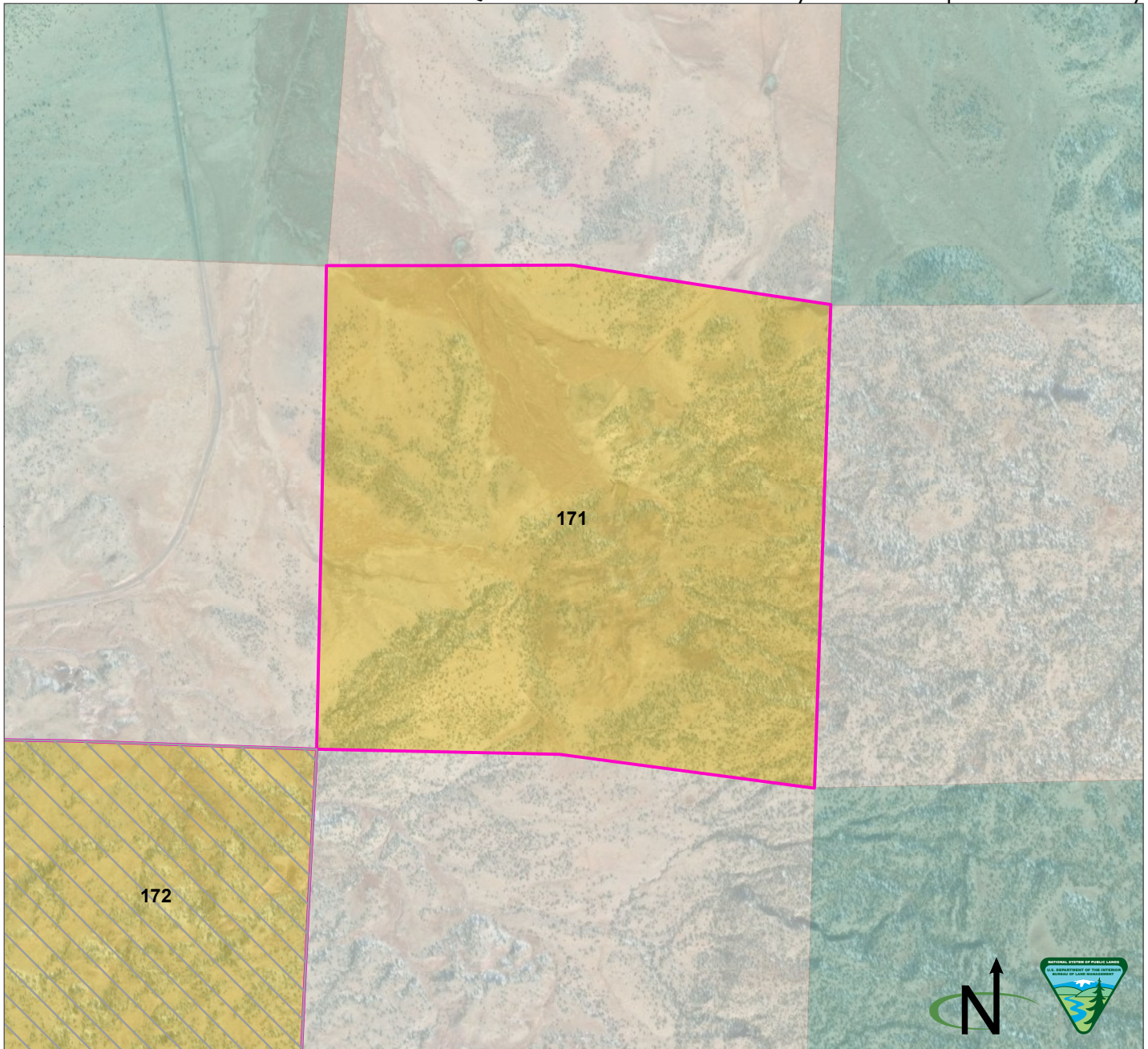
Parcel Number: 170 ☐ Adjacent parcel, not analyzed in this map  
 Cibola County, New Mexico  
 Legal Description: NM23 T05N R05W, sec 24  
 Acres: 666.503754  
 Current Public Access: Yes - public road  
 Recreation Use: No  
 Available for ROWs: Alt A: Open Alt B: Exclude Alt C: Exclude/avoid Alt D: Exclude/avoid  
 Recommendation for Retention or Disposal: Alt A: Retain Alt B: Retain Alt C: Dispose Alt D: Dispose  
 Impact on access if parcel is disposed: None (no recreational value)

Produced by the Rio Puerco Field Office for the Resource Management Plan Revision. No warranty is made by the Bureau of Land Management as to the accuracy, reliability, or completeness of these data for individual use or aggregate use with other data, or for purposes not intended by BLM. Spatial information may not meet National Map Accuracy Standards.

BLM
  Private
  State



Q. Public Lands Identified as Potentially Suitable for Disposal or Further Study

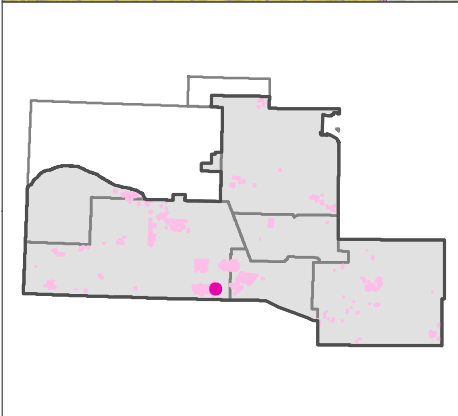
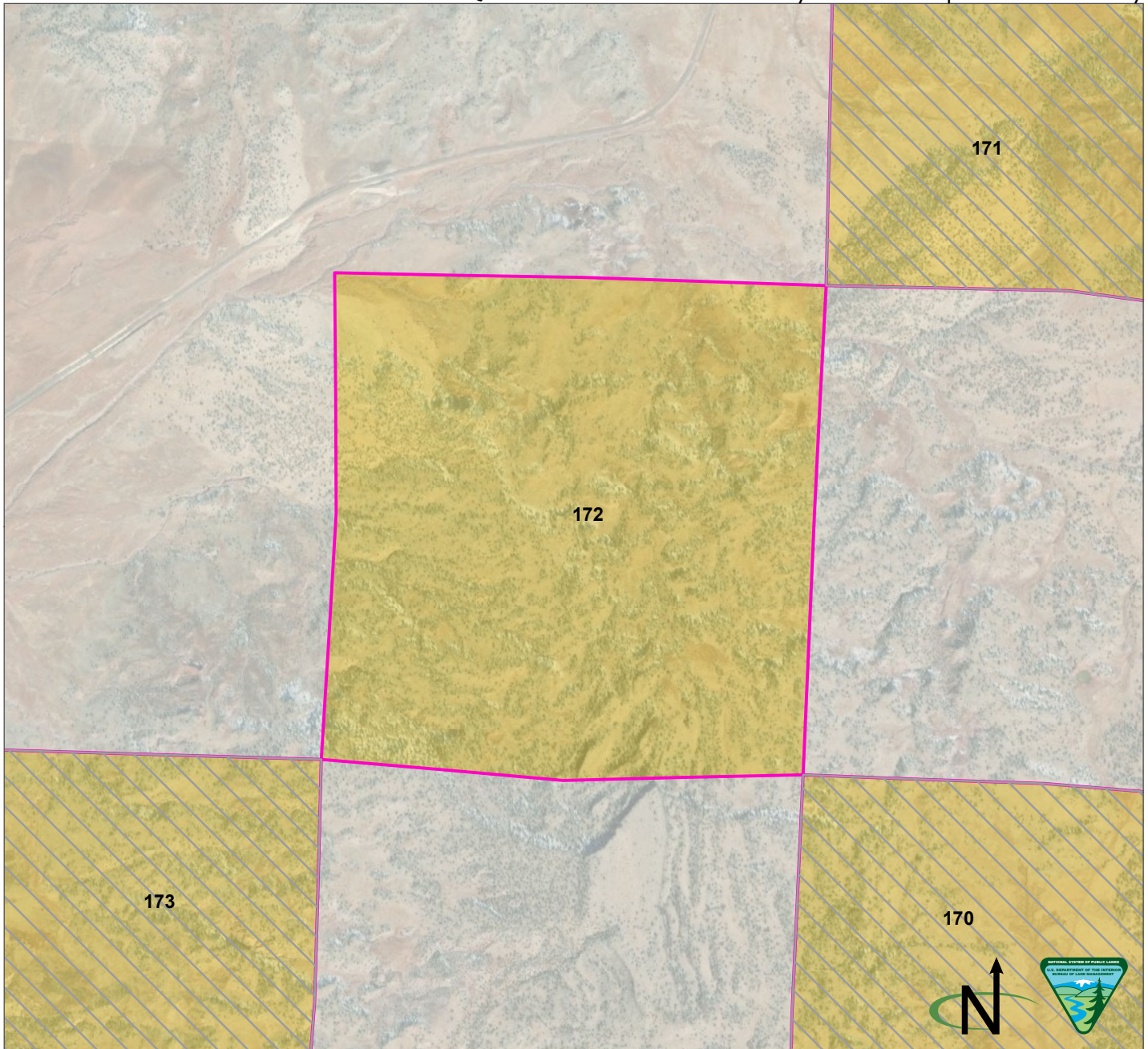


Parcel Number: 171   Adjacent parcel, not analyzed in this map  
 Cibola County, New Mexico  
 Legal Description: NM23 T05N R05W, sec 12  
 Acres: 657.40128  
 Current Public Access: Yes - public road  
 Recreation Use: No  
 Available for ROWs: Alt A: Open Alt B: Exclude/avoid Alt C: Exclude/avoid/open Alt D: Exclude/avoid/open  
 Recommendation for Retention or Disposal: Alt A: Retain Alt B: Retain Alt C: Dispose Alt D: Dispose  
 Impact on access if parcel is disposed: None (no recreational value)

Produced by the Rio Puerco Field Office for the Resource Management Plan Revision. No warranty is made by the Bureau of Land Management as to the accuracy, reliability, or completeness of these data for individual use or aggregate use with other data, or for purposes not intended by BLM. Spatial information may not meet National Map Accuracy Standards.

BLM  Private  State

Q. Public Lands Identified as Potentially Suitable for Disposal or Further Study

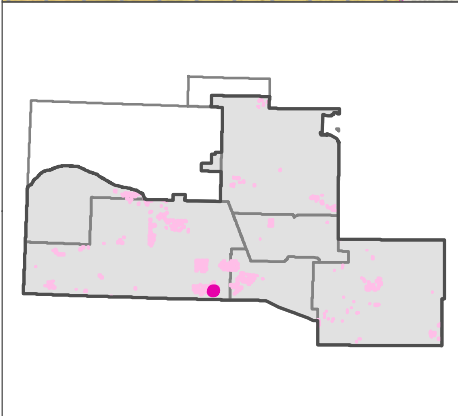
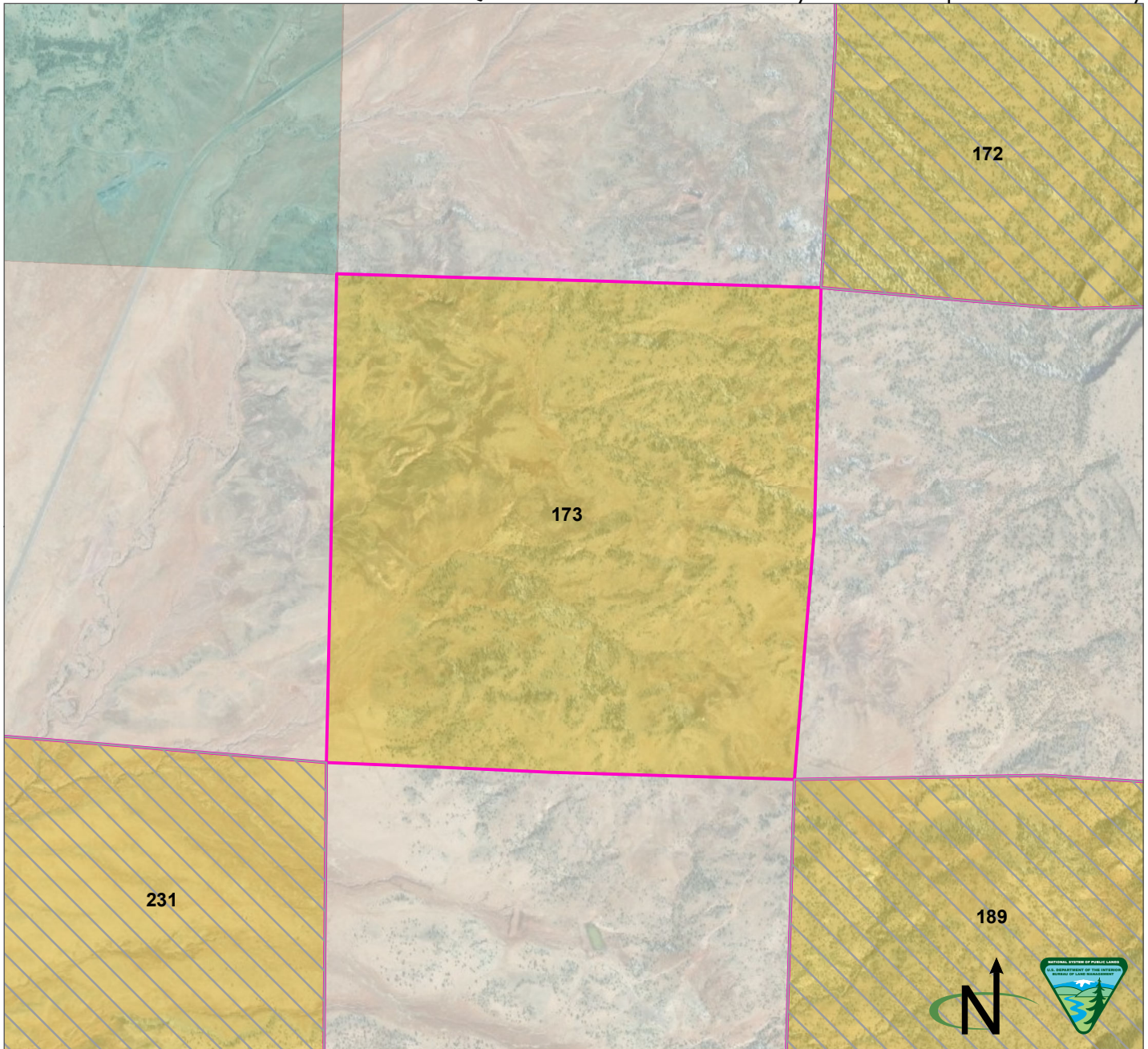


Parcel Number: 172   Adjacent parcel, not analyzed in this map  
 Cibola County, New Mexico  
 Legal Description: NM23 T05N R05W, sec 14  
 Acres: 643.668346  
 Current Public Access: No  
 Recreation Use: No  
 Available for ROWs: Alt A: Open Alt B: Exclude/avoid Alt C: Exclude/avoid/open Alt D: Exclude/avoid/open  
 Recommendation for Retention or Disposal: Alt A: Retain Alt B: Retain Alt C: Dispose Alt D: Dispose  
 Impact on access if parcel is disposed: None (there is no current public access)

Produced by the Rio Puerco Field Office for the Resource Management Plan Revision. No warranty is made by the Bureau of Land Management as to the accuracy, reliability, or completeness of these data for individual use or aggregate use with other data, or for purposes not intended by BLM. Spatial information may not meet National Map Accuracy Standards.

BLM  Private

Q. Public Lands Identified as Potentially Suitable for Disposal or Further Study

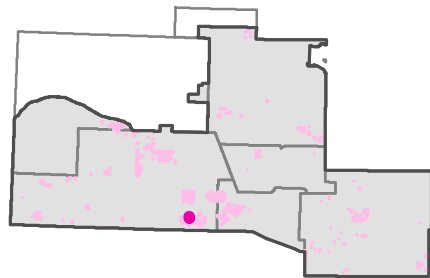
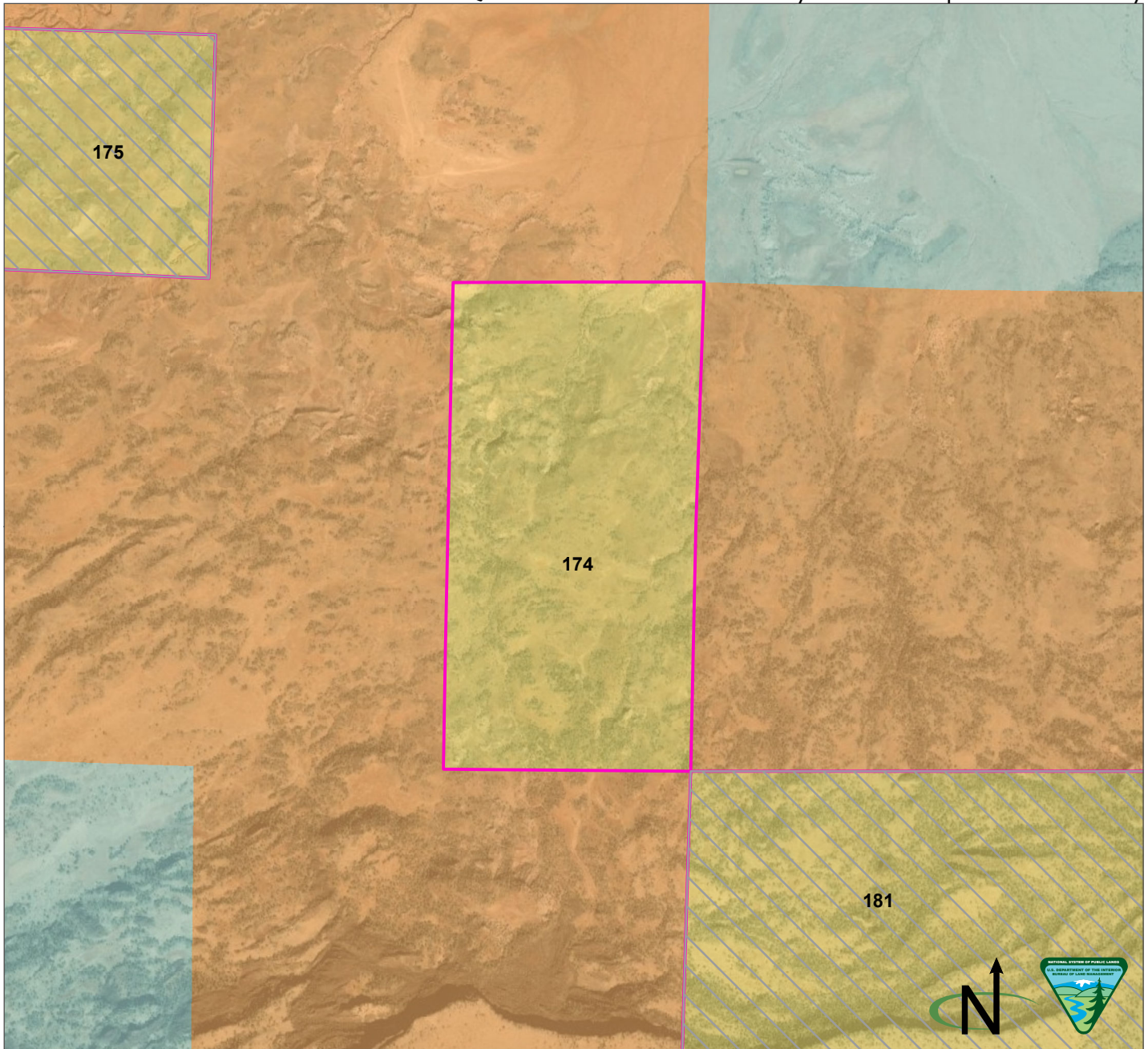


Parcel Number: 173   Adjacent parcel, not analyzed in this map  
 Cibola County, New Mexico  
 Legal Description: NM23 T05N R05W, sec 22  
 Acres: 634.690753  
 Current Public Access: Yes - public road  
 Recreation Use: No  
 Available for ROWs: Alt A: Open Alt B: Exclude/avoid Alt C: Exclude/avoid/open Alt D: Exclude/avoid/open  
 Recommendation for Retention or Disposal: Alt A: Retain Alt B: Retain Alt C: Dispose Alt D: Dispose  
 Impact on access if parcel is disposed: None (no recreational value)

Produced by the Rio Puerco Field Office for the Resource Management Plan Revision. No warranty is made by the Bureau of Land Management as to the accuracy, reliability, or completeness of these data for individual use or aggregate use with other data, or for purposes not intended by BLM. Spatial information may not meet National Map Accuracy Standards.

BLM  Private  State

Q. Public Lands Identified as Potentially Suitable for Disposal or Further Study

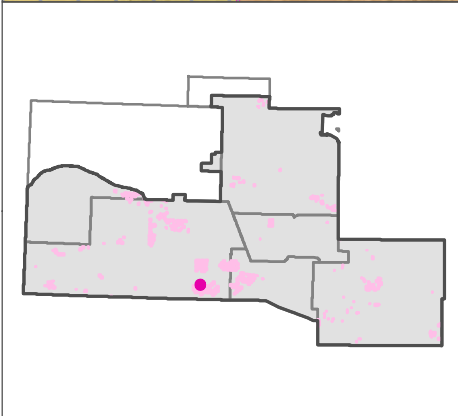
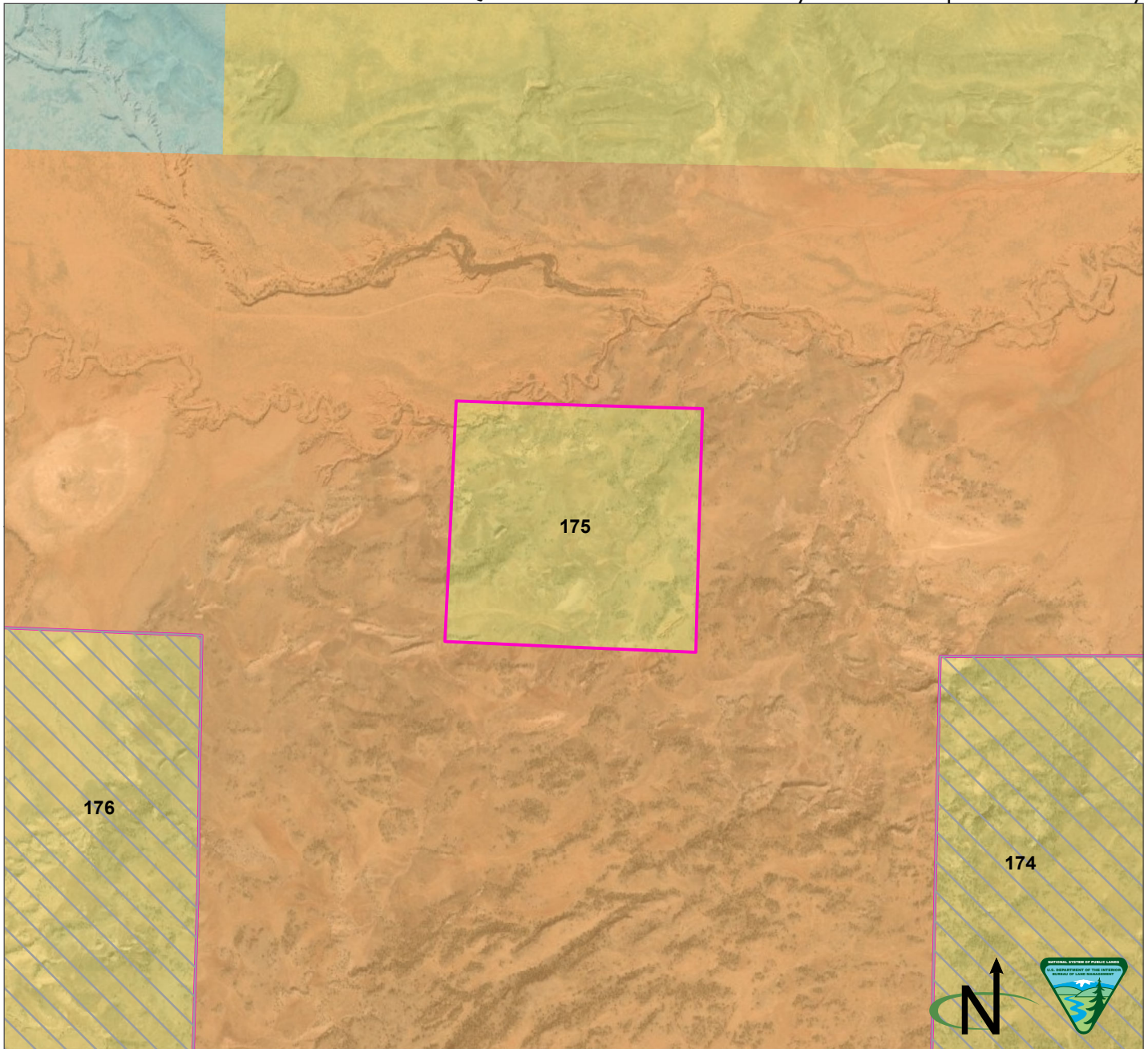


Parcel Number: 174   Adjacent parcel, not analyzed in this map  
 Cibola County, New Mexico  
 Legal Description: NM23 T05N R06W, sec 10 E1/2  
 Acres: 327.005659  
 Current Public Access: Yes - public road  
 Recreation Use: No  
 Available for ROWs: Alt A: Open Alt B: Exclude/avoid Alt C: Exclude/avoid/open Alt D: Exclude/avoid/open  
 Recommendation for Retention or Disposal: Alt A: Retain Alt B: Retain Alt C: Dispose Alt D: Dispose  
 Impact on access if parcel is disposed: None (no recreational value)

Produced by the Rio Puerco Field Office for the Resource Management Plan Revision. No warranty is made by the Bureau of Land Management as to the accuracy, reliability, or completeness of these data for individual use or aggregate use with other data, or for purposes not intended by BLM. Spatial information may not meet National Map Accuracy Standards.

BLM  Tribal  State

Q. Public Lands Identified as Potentially Suitable for Disposal or Further Study

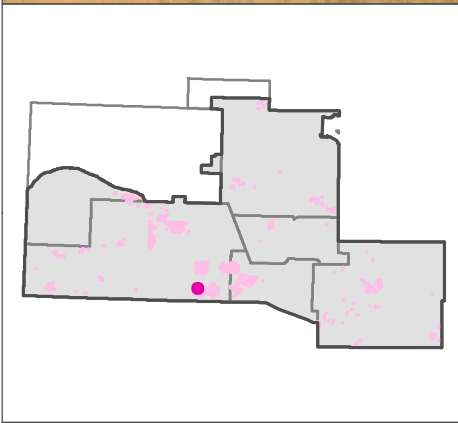
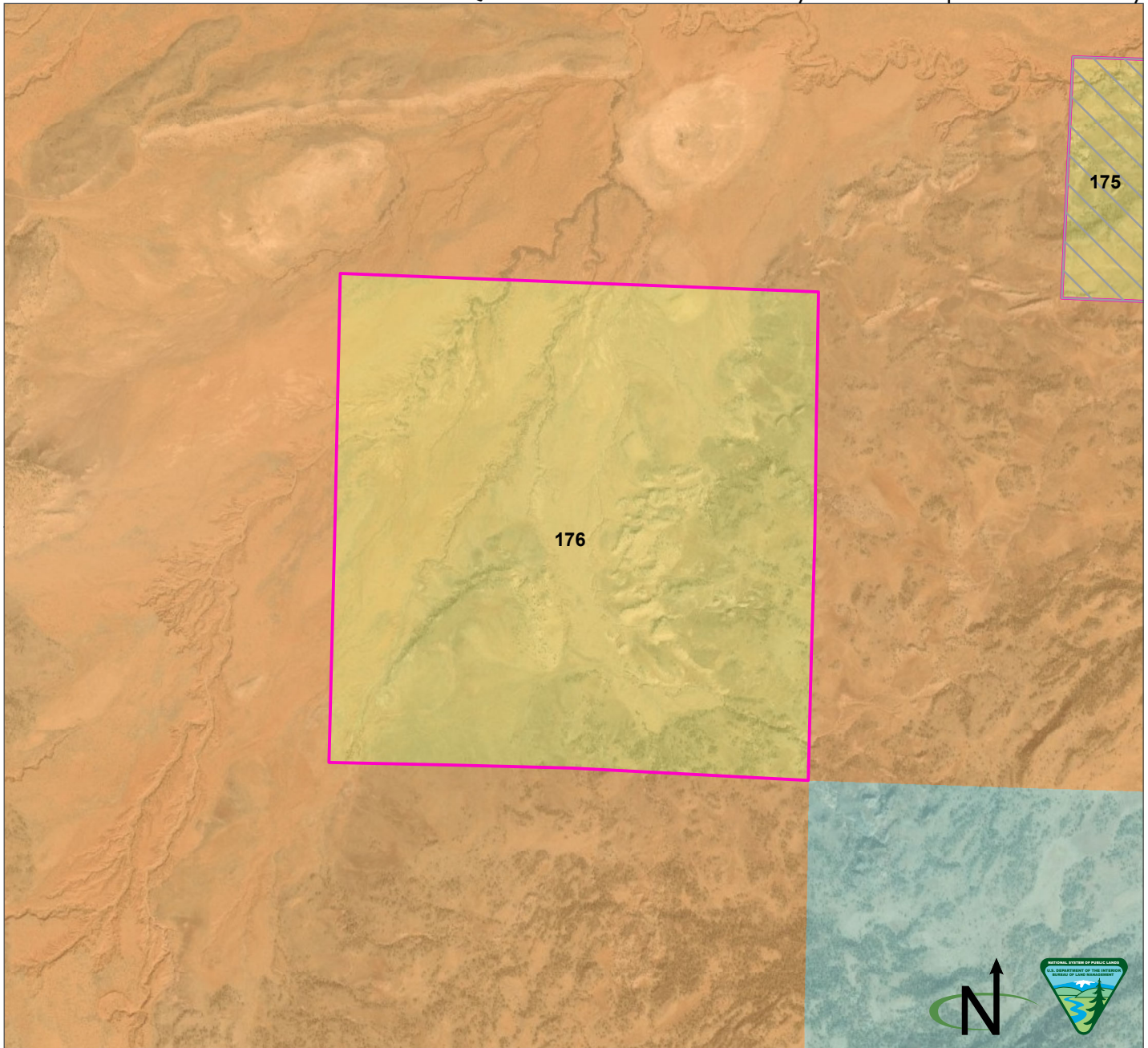


Parcel Number: 175   Adjacent parcel, not analyzed in this map  
 Cibola County, New Mexico  
 Legal Description: NM23 T05N R06W, sec 4 SE  
 Acres: 162.172204  
 Current Public Access: No  
 Recreation Use: No  
 Available for ROWs: Alt A: Open Alt B: Exclude/avoid Alt C: Exclude/avoid/open Alt D: Exclude/avoid/open  
 Recommendation for Retention or Disposal: Alt A: Retain Alt B: Retain Alt C: Dispose Alt D: Dispose  
 Impact on access if parcel is disposed: None (there is no current public access)

Produced by the Rio Puerco Field Office for the Resource Management Plan Revision. No warranty is made by the Bureau of Land Management as to the accuracy, reliability, or completeness of these data for individual use or aggregate use with other data, or for purposes not intended by BLM. Spatial information may not meet National Map Accuracy Standards.

BLM Tribal State

Q. Public Lands Identified as Potentially Suitable for Disposal or Further Study

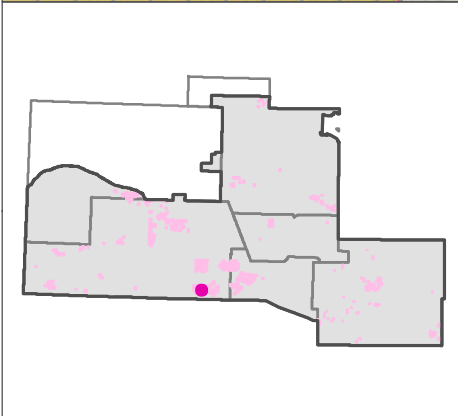
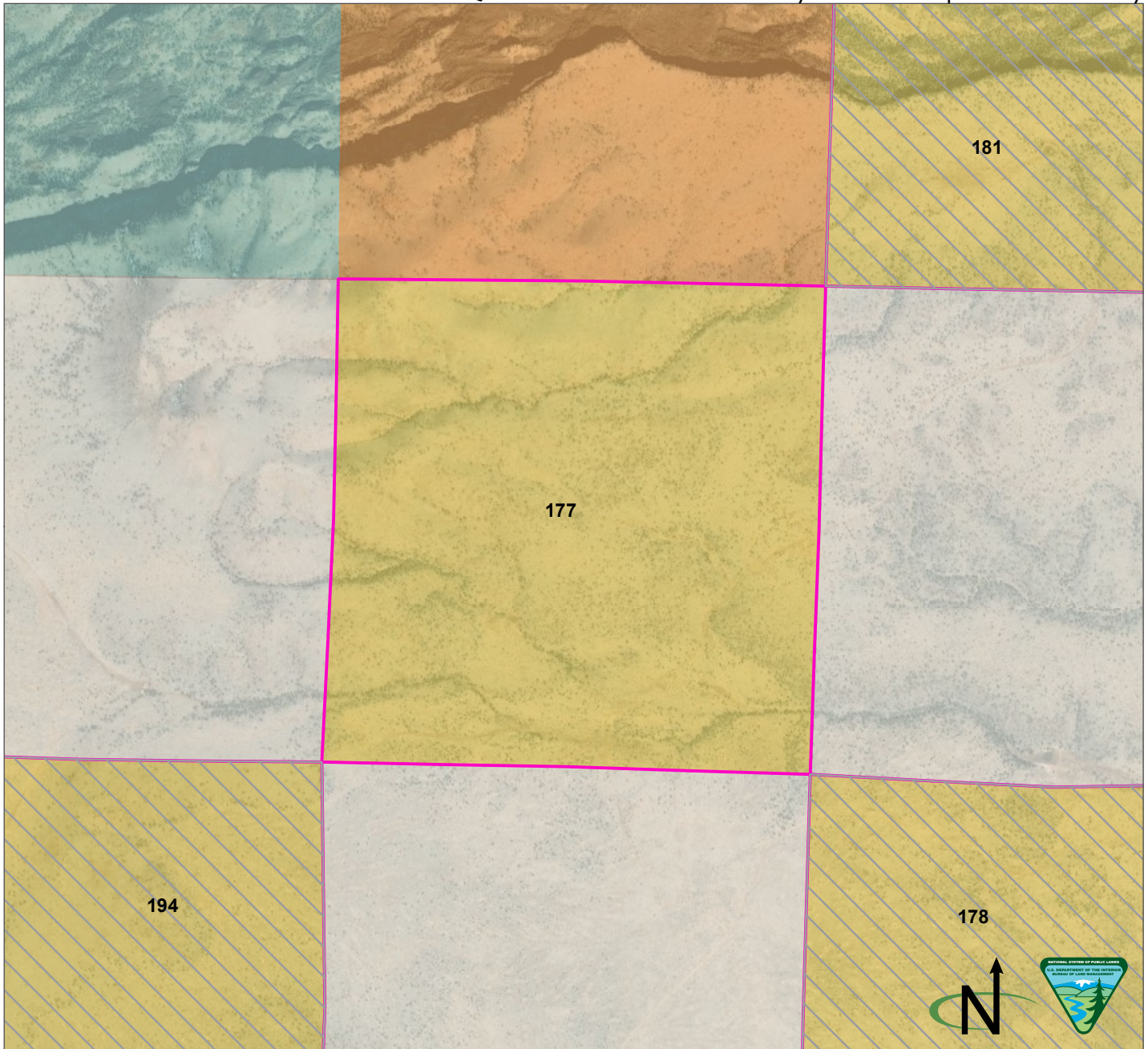


Parcel Number: 176 ☐ Adjacent parcel, not analyzed in this map  
 Cibola County, New Mexico  
 Legal Description: NM23 T05N R06W, sec 8  
 Acres: 628.681359  
 Current Public Access: Yes - public road  
 Recreation Use: No  
 Available for ROWs: Alt A: Open Alt B: Exclude/avoid Alt C: Exclude/avoid/open Alt D: Exclude/avoid/open  
 Recommendation for Retention or Disposal: Alt A: Retain Alt B: Retain Alt C: Dispose Alt D: Dispose  
 Impact on access if parcel is disposed: None (no recreational value)

Produced by the Rio Puerco Field Office for the Resource Management Plan Revision. No warranty is made by the Bureau of Land Management as to the accuracy, reliability, or completeness of these data for individual use or aggregate use with other data, or for purposes not intended by BLM. Spatial information may not meet National Map Accuracy Standards.

BLM Tribal State

Q. Public Lands Identified as Potentially Suitable for Disposal or Further Study

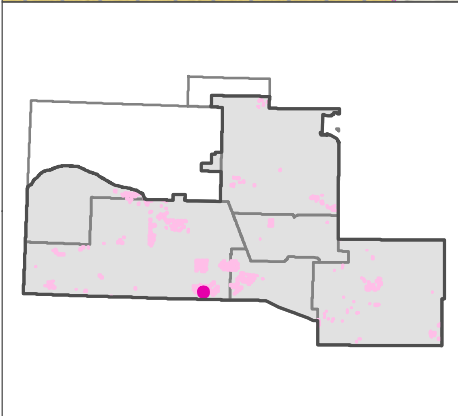
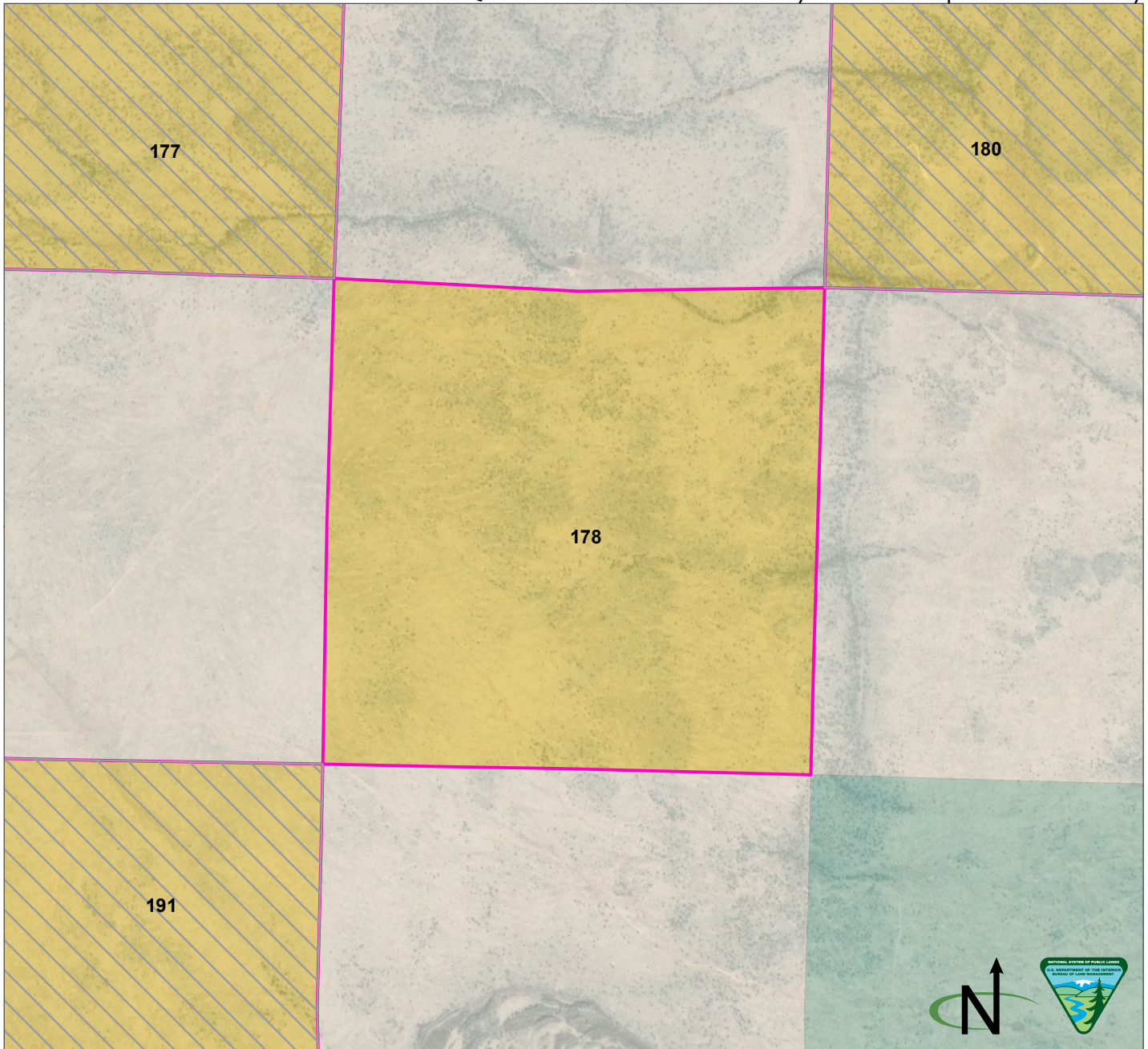


Parcel Number: 177 ☐ Adjacent parcel, not analyzed in this map  
 Cibola County, New Mexico  
 Legal Description: NM23 T05N R06W, sec 22  
 Acres: 637.00159  
 Current Public Access: Yes - public road  
 Recreation Use: No  
 Available for ROWs: Alt A: Open Alt B: Exclude/avoid Alt C: Exclude/avoid/open Alt D: Exclude/avoid/open  
 Recommendation for Retention or Disposal: Alt A: Retain Alt B: Retain Alt C: Dispose Alt D: Dispose  
 Impact on access if parcel is disposed: None (no recreational value)

Produced by the Rio Puerco Field Office for the Resource Management Plan Revision. No warranty is made by the Bureau of Land Management as to the accuracy, reliability, or completeness of these data for individual use or aggregate use with other data, or for purposes not intended by BLM. Spatial information may not meet National Map Accuracy Standards.

BLM
  Tribal
  Private
  State

Q. Public Lands Identified as Potentially Suitable for Disposal or Further Study



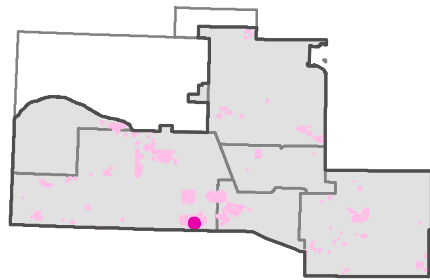
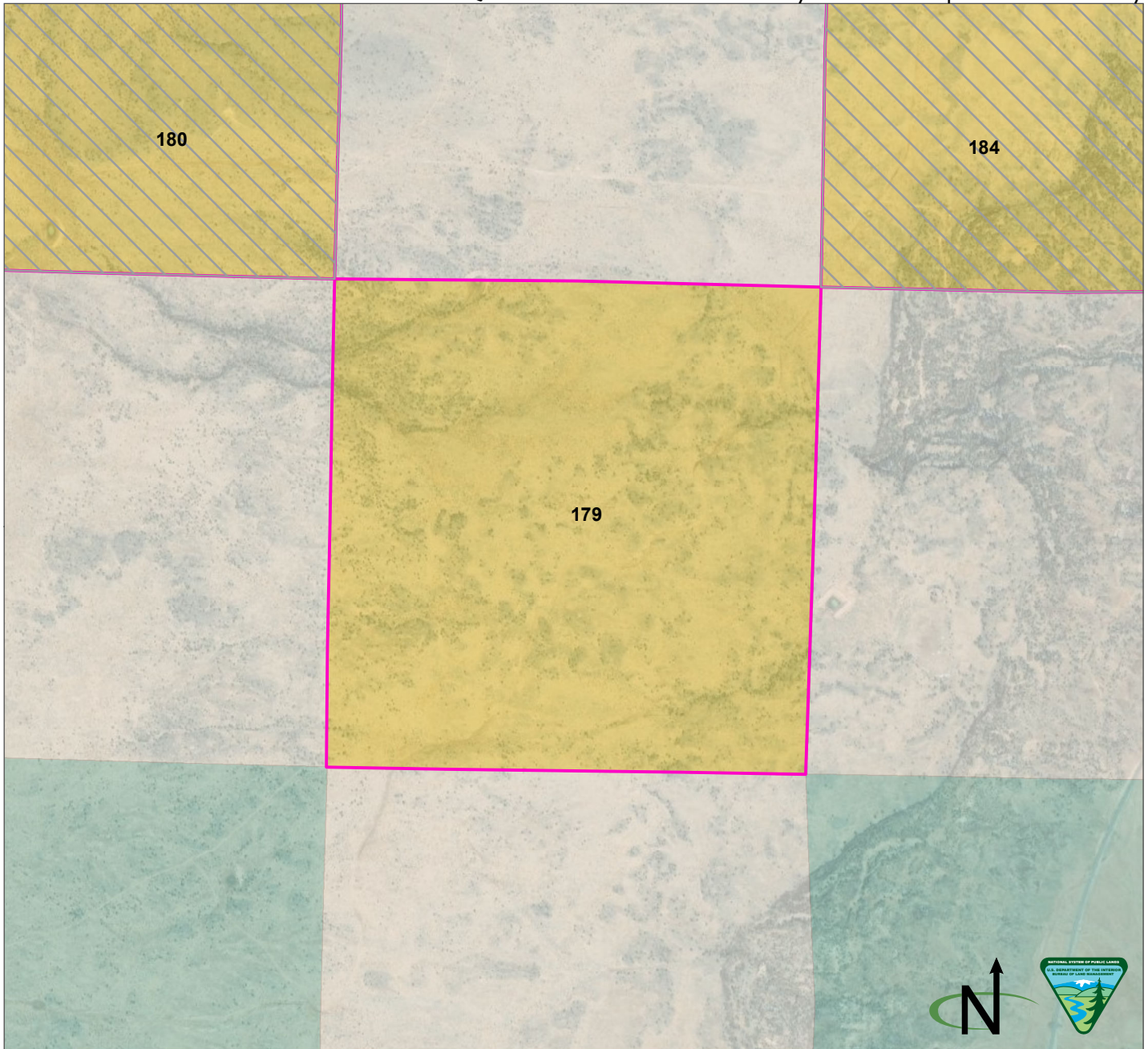
Parcel Number: 178   Adjacent parcel, not analyzed in this map  
 Cibola County, New Mexico  
 Legal Description: NM23 T05N R06W, sec 26  
 Acres: 636.049412  
 Current Public Access: Yes - public road  
 Recreation Use: No  
 Available for ROWs: Alt A: Open Alt B: Exclude/avoid Alt C: Exclude/avoid/open Alt D: Exclude/avoid/open  
 Recommendation for Retention or Disposal: Alt A: Retain Alt B: Retain Alt C: Dispose Alt D: Dispose  
 Impact on access if parcel is disposed: None (no recreational value)

Produced by the Rio Puerco Field Office for the Resource Management Plan Revision. No warranty is made by the Bureau of Land Management as to the accuracy, reliability, or completeness of these data for individual use or aggregate use with other data, or for purposes not intended by BLM. Spatial information may not meet National Map Accuracy Standards.

BLM  Private  State



Q. Public Lands Identified as Potentially Suitable for Disposal or Further Study

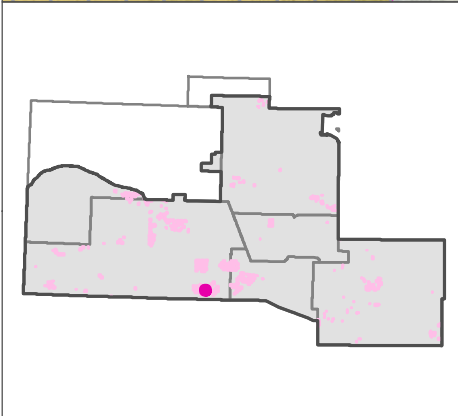
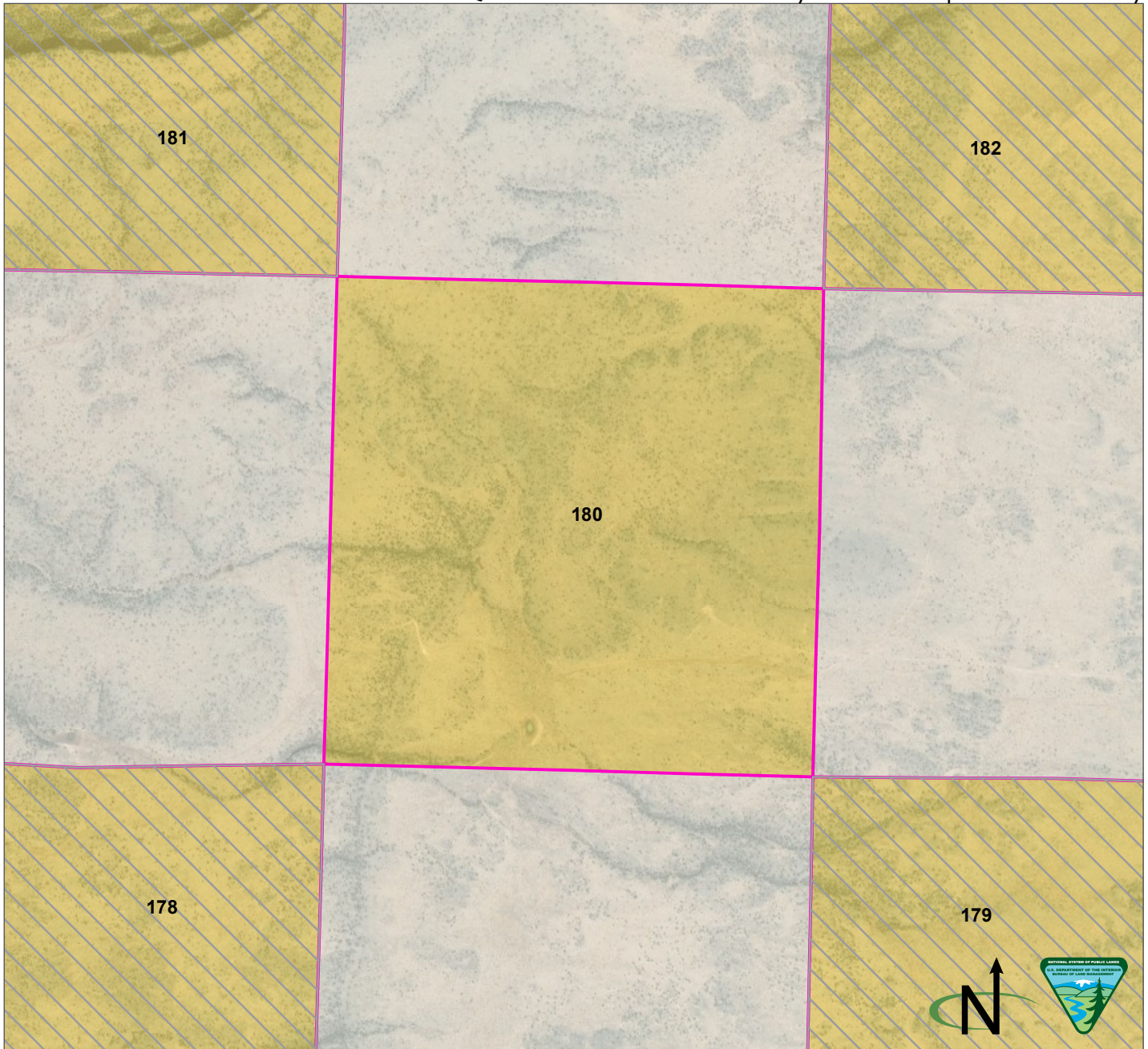


Parcel Number: 179   Adjacent parcel, not analyzed in this map  
 Cibola County, New Mexico  
 Legal Description: NM23 T05N R05W, sec 30  
 Acres: 636.786154  
 Current Public Access: Yes - public road  
 Recreation Use: No  
 Available for ROWs: Alt A: Open Alt B: Exclude/avoid Alt C: Exclude/avoid/open Alt D: Exclude/avoid/open  
 Recommendation for Retention or Disposal: Alt A: Retain Alt B: Retain Alt C: Dispose Alt D: Dispose  
 Impact on access if parcel is disposed: None (no recreational value)

Produced by the Rio Puerco Field Office for the Resource Management Plan Revision. No warranty is made by the Bureau of Land Management as to the accuracy, reliability, or completeness of these data for individual use or aggregate use with other data, or for purposes not intended by BLM. Spatial information may not meet National Map Accuracy Standards.

BLM  Private  State

Q. Public Lands Identified as Potentially Suitable for Disposal or Further Study

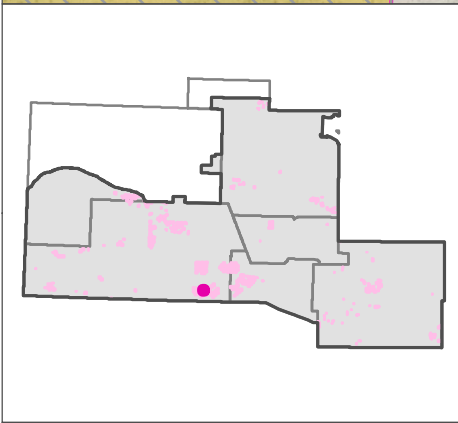
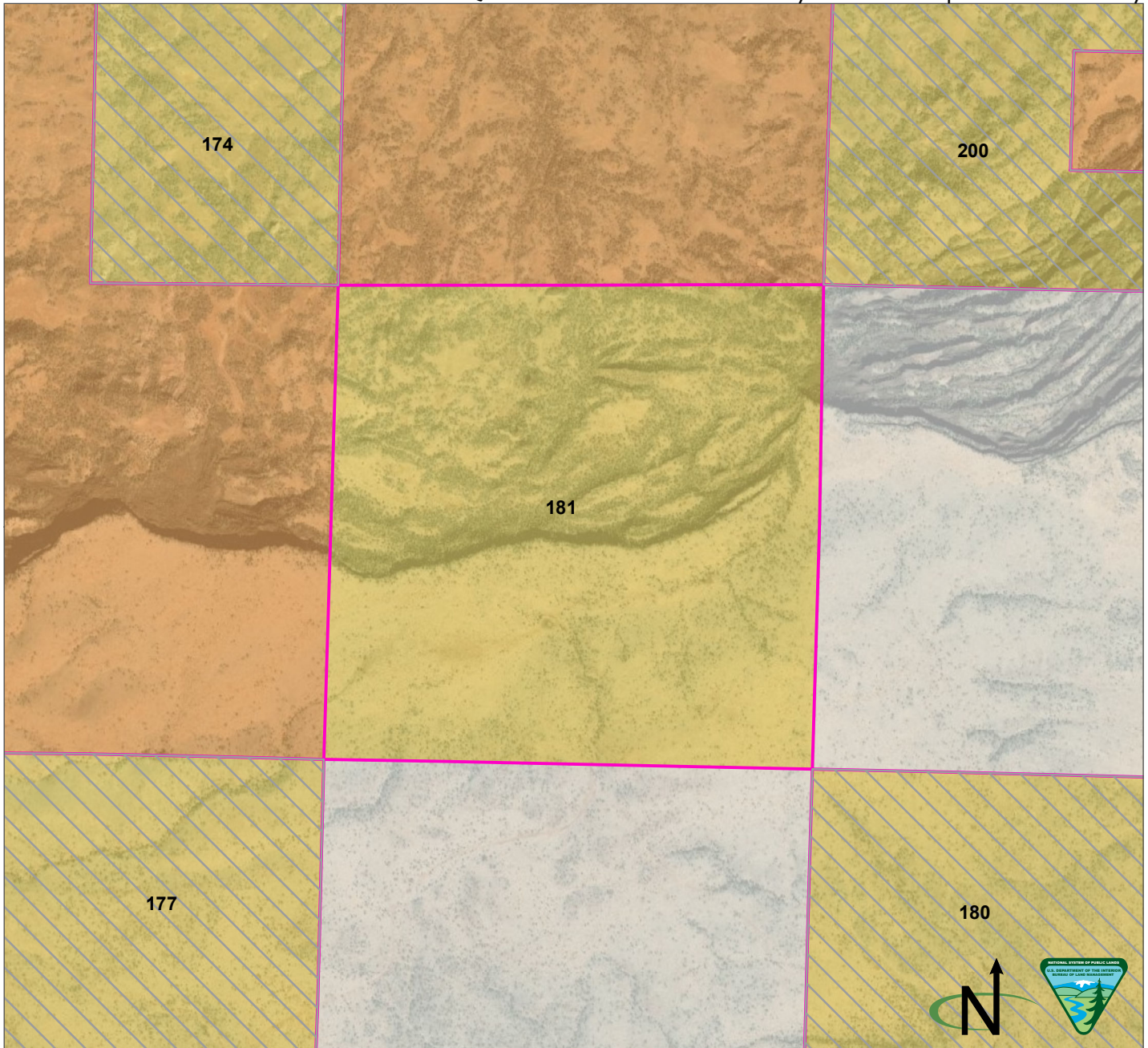


Parcel Number: 180   Adjacent parcel, not analyzed in this map  
 Cibola County, New Mexico  
 Legal Description: NM23 T05N R06W, sec 24  
 Acres: 642.055445  
 Current Public Access: Yes - public road  
 Recreation Use: No  
 Available for ROWs: Alt A: Open Alt B: Exclude/avoid Alt C: Exclude/avoid/open Alt D: Exclude/avoid/open  
 Recommendation for Retention or Disposal: Alt A: Retain Alt B: Retain Alt C: Dispose Alt D: Dispose  
 Impact on access if parcel is disposed: None (no recreational value)

Produced by the Rio Puerco Field Office for the Resource Management Plan Revision. No warranty is made by the Bureau of Land Management as to the accuracy, reliability, or completeness of these data for individual use or aggregate use with other data, or for purposes not intended by BLM. Spatial information may not meet National Map Accuracy Standards.

BLM  Private

Q. Public Lands Identified as Potentially Suitable for Disposal or Further Study

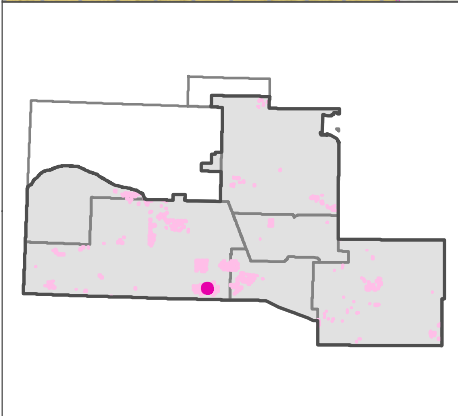
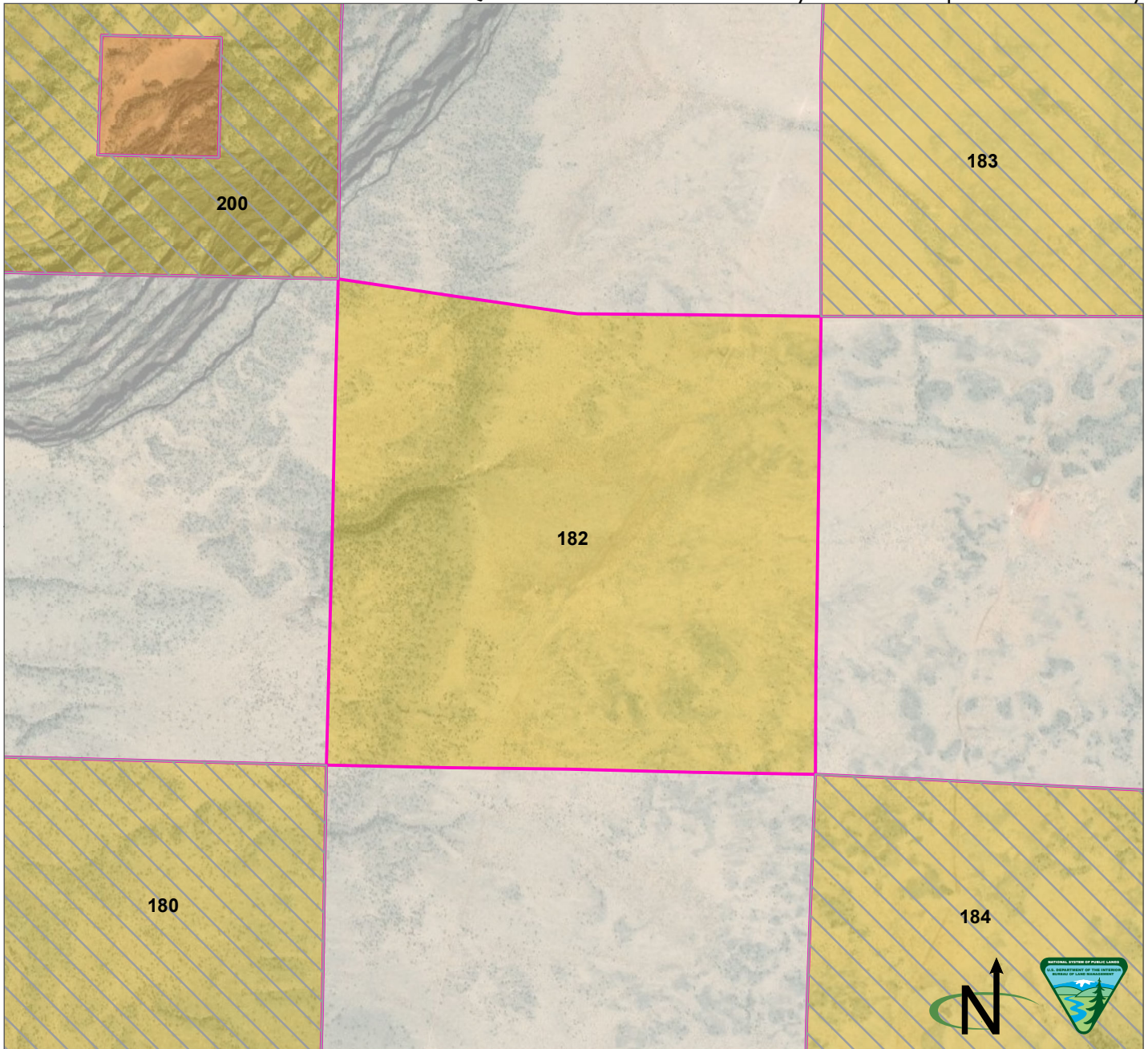


Parcel Number: 181   Adjacent parcel, not analyzed in this map  
 Cibola County, New Mexico  
 Legal Description: NM23 T05N R06W, sec 14  
 Acres: 628.390397  
 Current Public Access: Yes - public road  
 Recreation Use: No  
 Available for ROWs: Alt A: Open Alt B: Exclude/avoid Alt C: Exclude/avoid/open Alt D: Exclude/avoid/open  
 Recommendation for Retention or Disposal: Alt A: Retain Alt B: Retain Alt C: Dispose Alt D: Dispose  
 Impact on access if parcel is disposed: None (no recreational value)

Produced by the Rio Puerco Field Office for the Resource Management Plan Revision. No warranty is made by the Bureau of Land Management as to the accuracy, reliability, or completeness of these data for individual use or aggregate use with other data, or for purposes not intended by BLM. Spatial information may not meet National Map Accuracy Standards.

BLM
  Tribal
  Private

Q. Public Lands Identified as Potentially Suitable for Disposal or Further Study

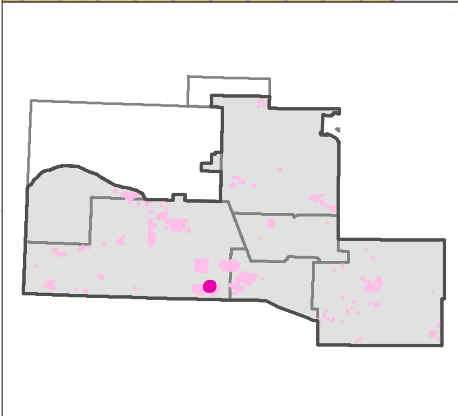
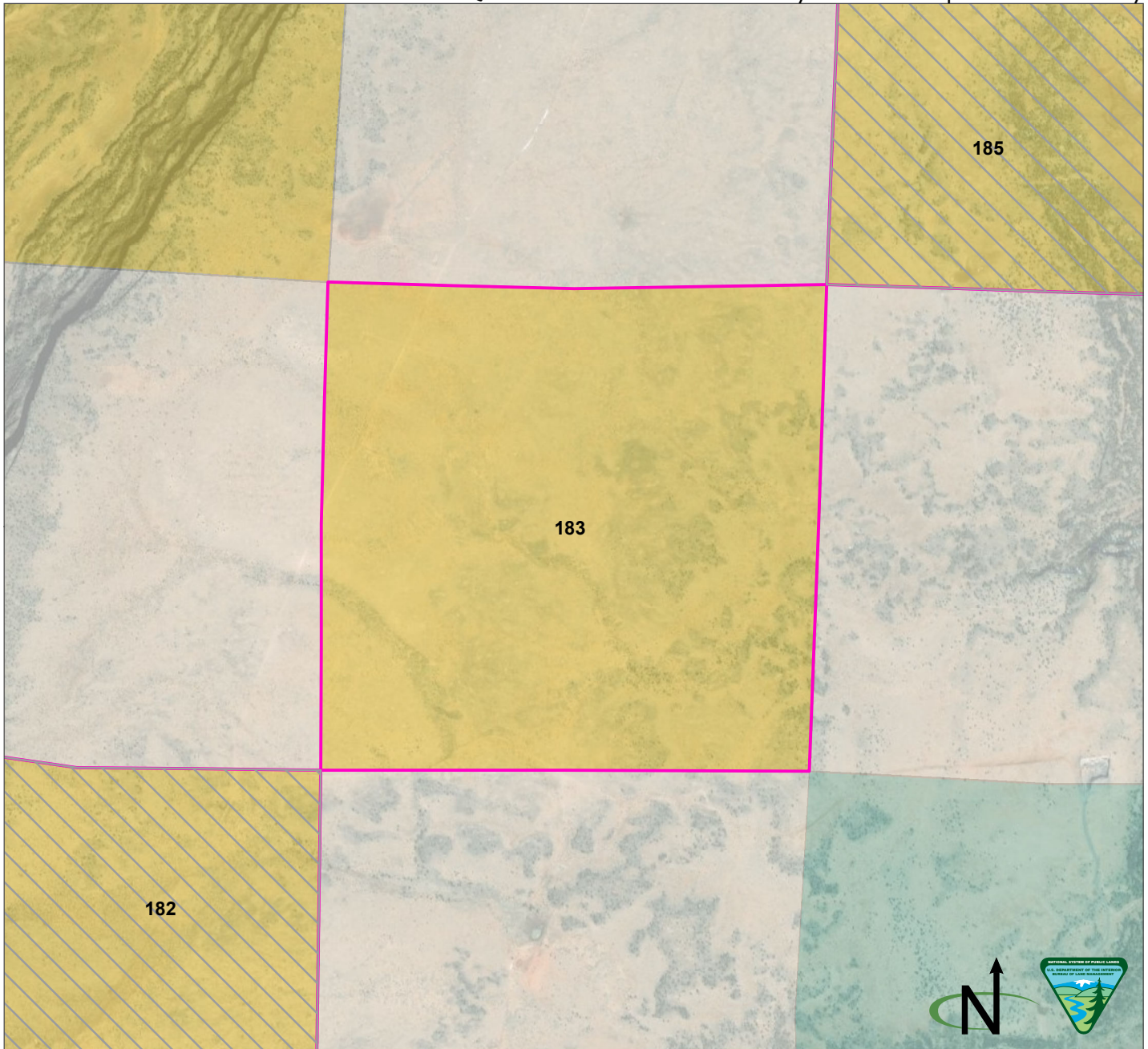


Parcel Number: 182   Adjacent parcel, not analyzed in this map  
 Cibola County, New Mexico  
 Legal Description: NM23 T05N R05W, sec 18  
 Acres: 607.18204  
 Current Public Access: Yes - public road  
 Recreation Use: No  
 Available for ROWs: Alt A: Open Alt B: Exclude/avoid Alt C: Exclude/avoid/open Alt D: Avoid/open  
 Recommendation for Retention or Disposal: Alt A: Retain Alt B: Retain Alt C: Dispose Alt D: Dispose  
 Impact on access if parcel is disposed: None (no recreational value)

Produced by the Rio Puerco Field Office for the Resource Management Plan Revision. No warranty is made by the Bureau of Land Management as to the accuracy, reliability, or completeness of these data for individual use or aggregate use with other data, or for purposes not intended by BLM. Spatial information may not meet National Map Accuracy Standards.

BLM
  Tribal
  Private

Q. Public Lands Identified as Potentially Suitable for Disposal or Further Study

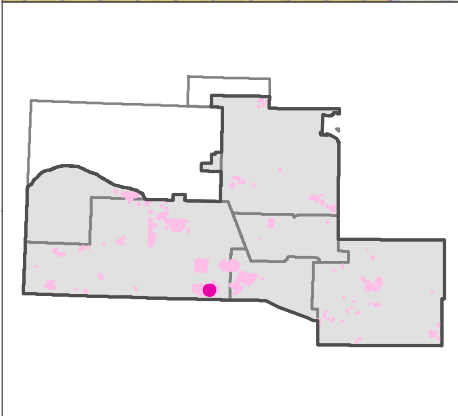
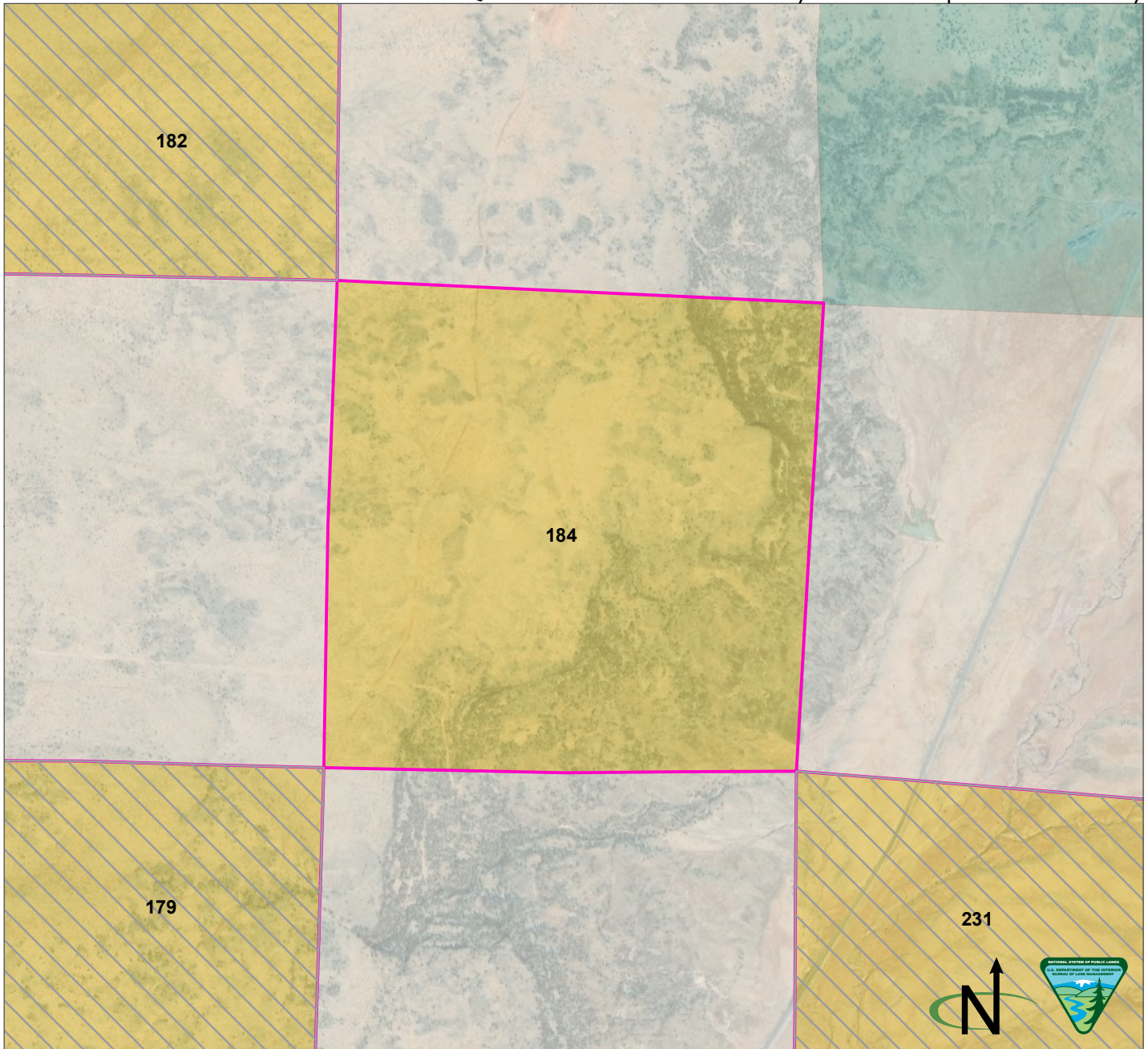


Parcel Number: 183   Adjacent parcel, not analyzed in this map  
 Cibola County, New Mexico  
 Legal Description: NM23 T05N R05W, sec 8  
 Acres: 645.915608  
 Current Public Access: Yes - public road  
 Recreation Use: No  
 Available for ROWs: Alt A: Open Alt B: Exclude/avoid Alt C: Exclude/avoid/open Alt D: Exclude/avoid/open  
 Recommendation for Retention or Disposal: Alt A: Retain Alt B: Retain Alt C: Dispose Alt D: Dispose  
 Impact on access if parcel is disposed: None (no recreational value)

Produced by the Rio Puerco Field Office for the Resource Management Plan Revision. No warranty is made by the Bureau of Land Management as to the accuracy, reliability, or completeness of these data for individual use or aggregate use with other data, or for purposes not intended by BLM. Spatial information may not meet National Map Accuracy Standards.

BLM  Private  State

Q. Public Lands Identified as Potentially Suitable for Disposal or Further Study

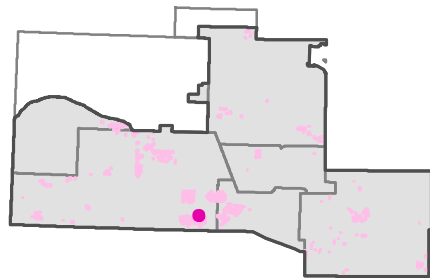
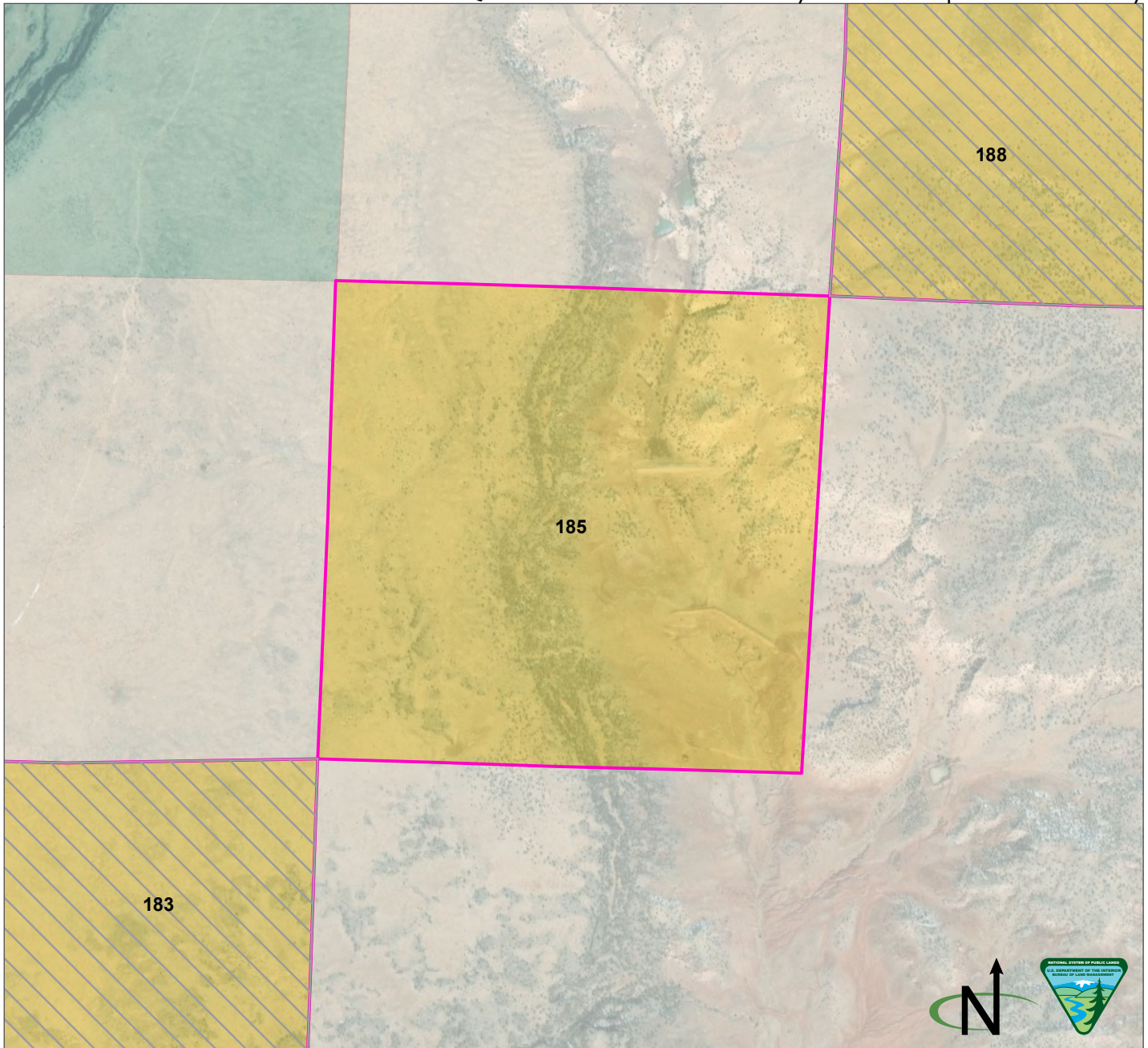


Parcel Number: 184   Adjacent parcel, not analyzed in this map  
 Cibola County, New Mexico  
 Legal Description: NM23 T05N R05W, sec 20  
 Acres: 621.16293  
 Current Public Access: Yes - public road  
 Recreation Use: No  
 Available for ROWs: Alt A: Open Alt B: Exclude/avoid Alt C: Exclude/avoid/open Alt D: Exclude/avoid/open  
 Recommendation for Retention or Disposal: Alt A: Retain Alt B: Retain Alt C: Dispose Alt D: Dispose  
 Impact on access if parcel is disposed: None (no recreational value)

Produced by the Rio Puerco Field Office for the Resource Management Plan Revision. No warranty is made by the Bureau of Land Management as to the accuracy, reliability, or completeness of these data for individual use or aggregate use with other data, or for purposes not intended by BLM. Spatial information may not meet National Map Accuracy Standards.

BLM  Private  State

Q. Public Lands Identified as Potentially Suitable for Disposal or Further Study

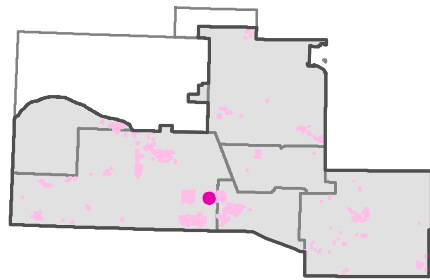
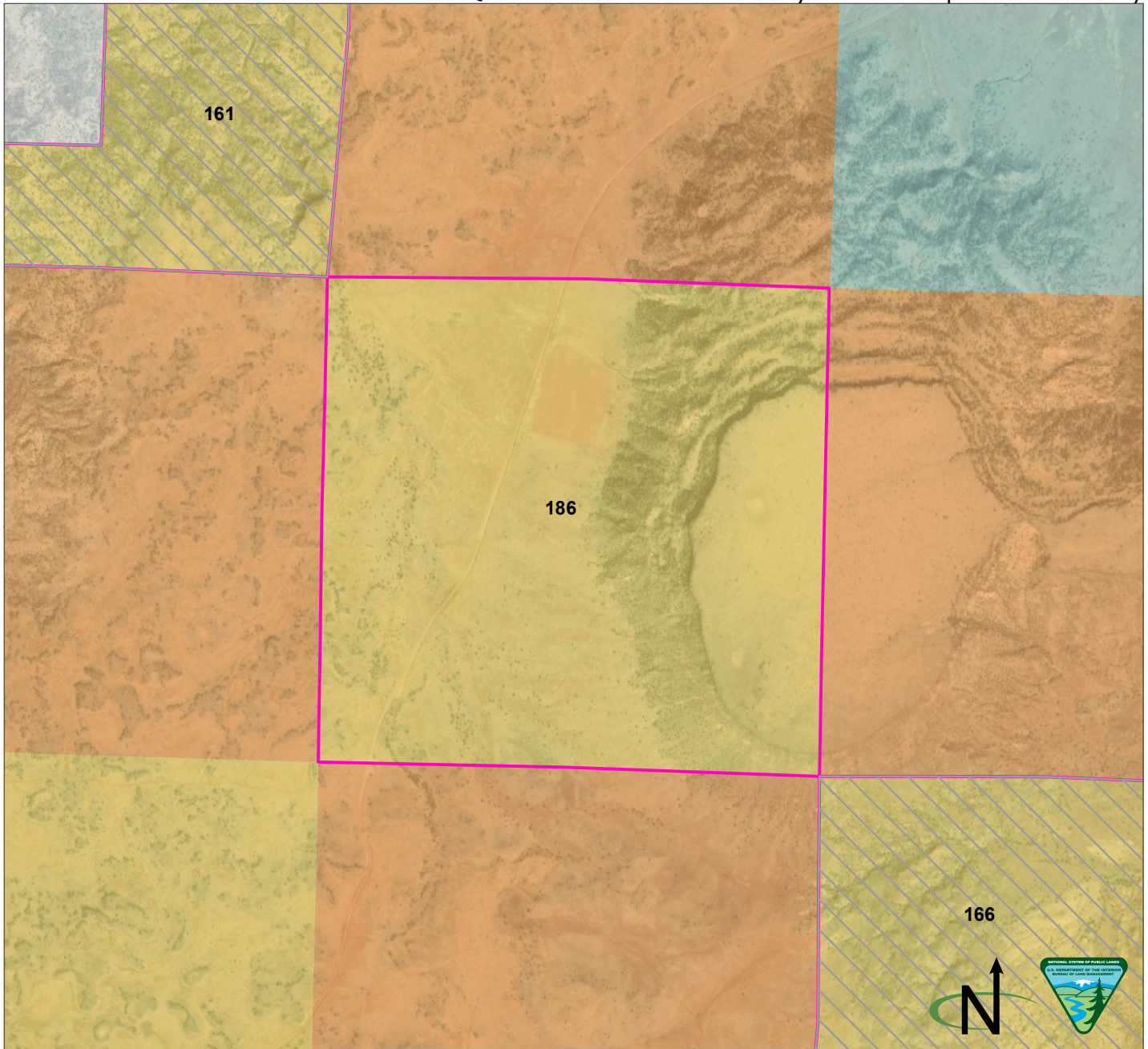


Parcel Number: 185  Adjacent parcel, not analyzed in this map  
 Cibola County, New Mexico  
 Legal Description: NM23 T05N R05W, sec 4  
 Acres: 629.76837  
 Current Public Access: Yes - public road  
 Recreation Use: No  
 Available for ROWs: Alt A: Open Alt B: Exclude/avoid Alt C: Exclude/avoid/open Alt D: Exclude/avoid/open  
 Recommendation for Retention or Disposal: Alt A: Retain Alt B: Retain Alt C: Dispose Alt D: Dispose  
 Impact on access if parcel is disposed: None (no recreational value)

Produced by the Rio Puerco Field Office for the Resource Management Plan Revision. No warranty is made by the Bureau of Land Management as to the accuracy, reliability, or completeness of these data for individual use or aggregate use with other data, or for purposes not intended by BLM. Spatial information may not meet National Map Accuracy Standards.

BLM Private State

Q. Public Lands Identified as Potentially Suitable for Disposal or Further Study



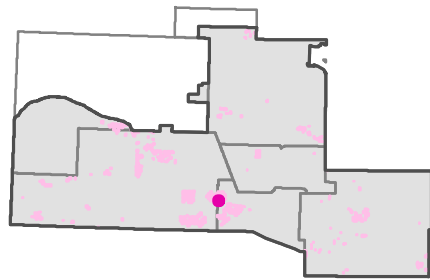
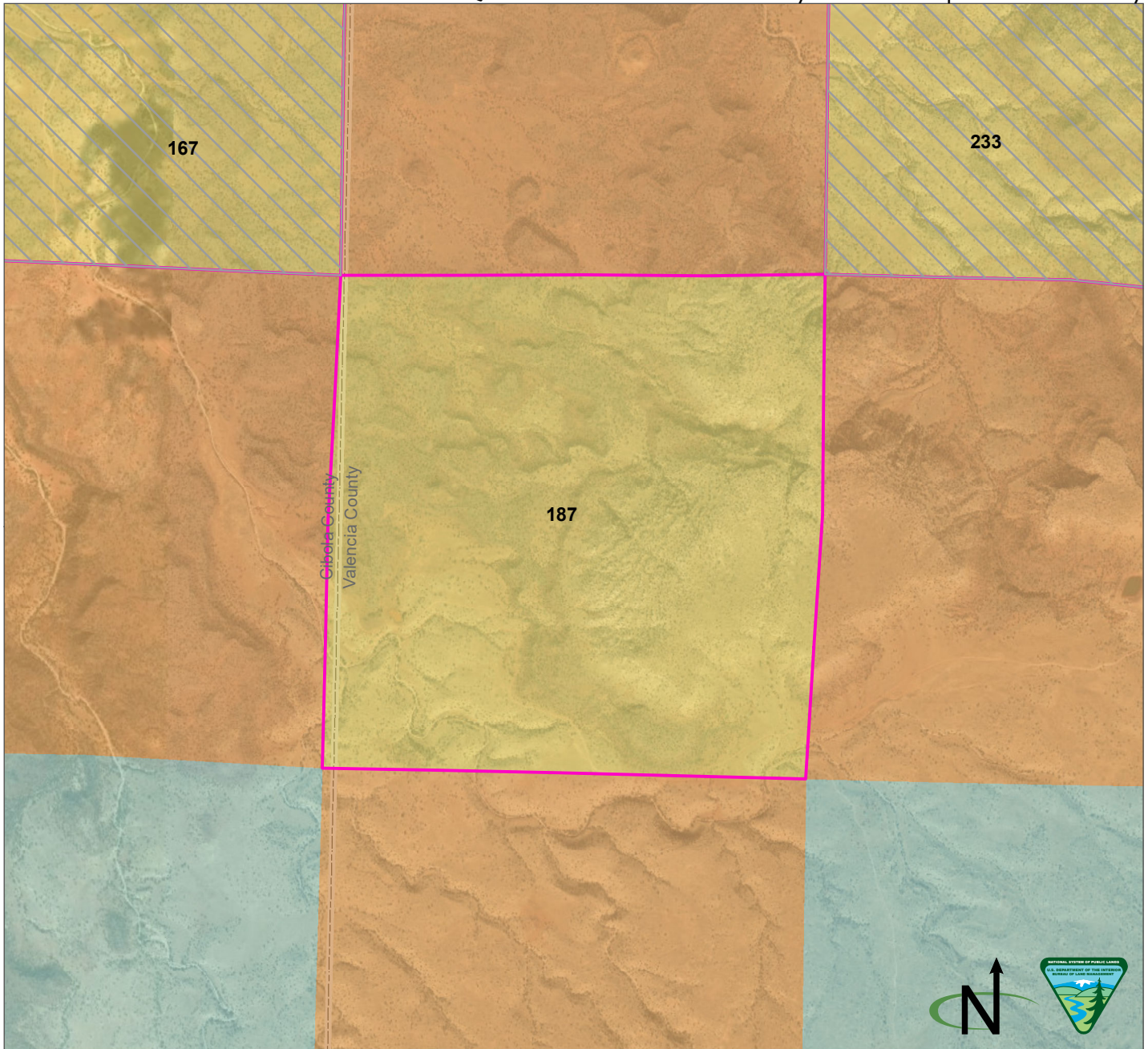
Parcel Number: 186   Adjacent parcel, not analyzed in this map  
 Cibola County, New Mexico  
 Legal Description: NM23 T07N R04W, sec 20  
 Acres: 659.062546  
 Current Public Access: Yes - public road  
 Recreation Use: No  
 Available for ROWs: Alt A: Open Alt B: Exclude/avoid Alt C: Exclude/avoid Alt D: Exclude/avoid  
 Recommendation for Retention or Disposal: Alt A: Retain Alt B: Retain Alt C: Dispose Alt D: Dispose  
 Impact on access if parcel is disposed: None (no recreational value)

Produced by the Rio Puerco Field Office for the Resource Management Plan Revision. No warranty is made by the Bureau of Land Management as to the accuracy, reliability, or completeness of these data for individual use or aggregate use with other data, or for purposes not intended by BLM. Spatial information may not meet National Map Accuracy Standards.

BLM
  Tribal
  Private
  State



Q. Public Lands Identified as Potentially Suitable for Disposal or Further Study

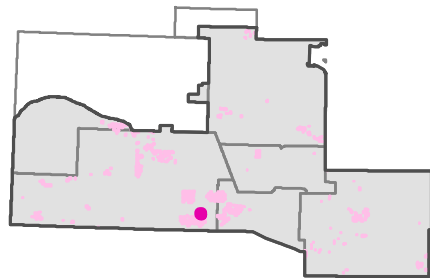
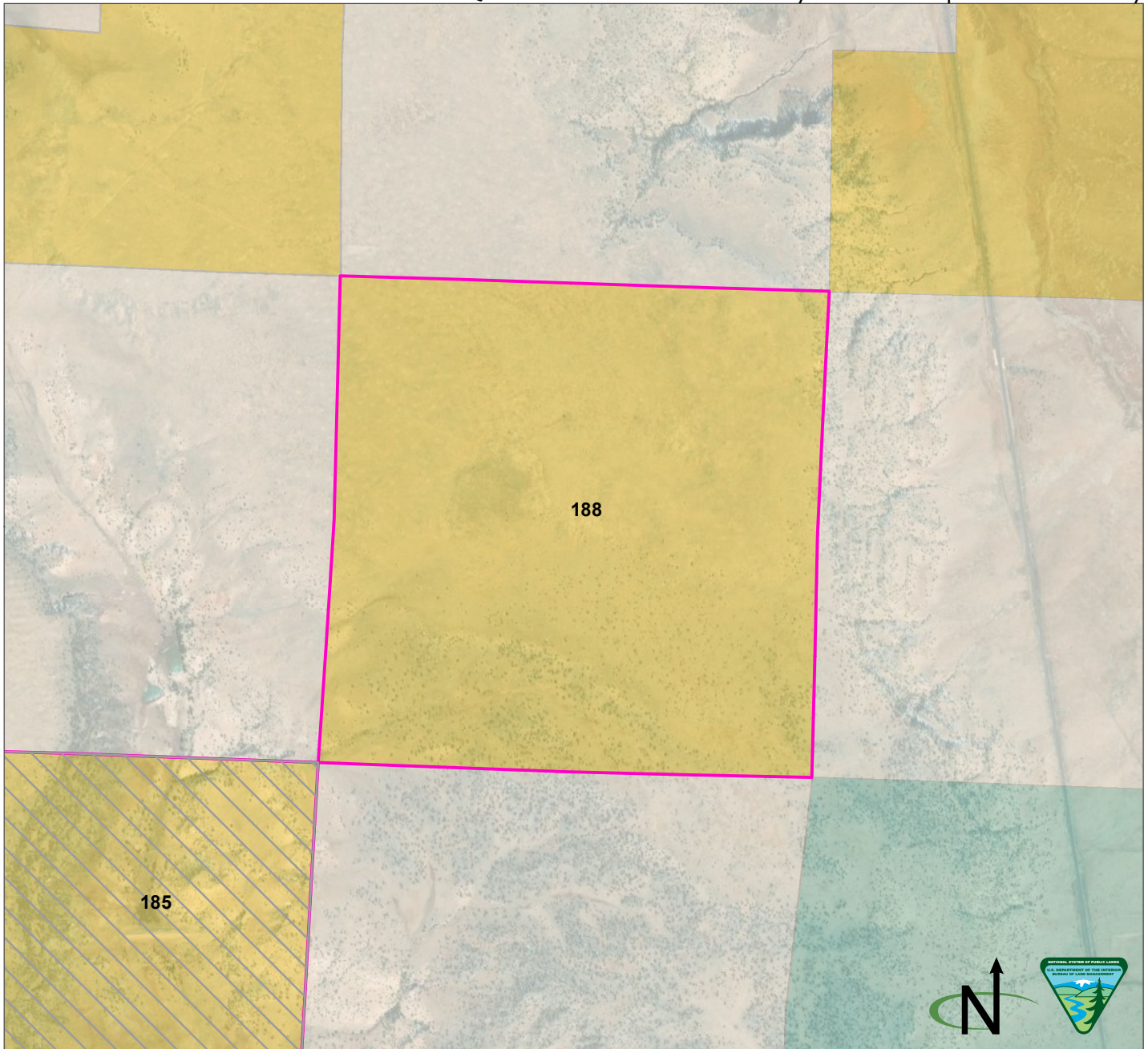


Parcel Number: 187 ☐ Adjacent parcel, not analyzed in this map  
 Valencia County, New Mexico  
 Legal Description: NM23 T07N R03W, sec 30  
 Acres: 655.89885  
 Current Public Access: Yes - public road  
 Recreation Use: No  
 Available for ROWs: Alt A: Open Alt B: Exclude/avoid Alt C: Exclude/avoid Alt D: Exclude/avoid  
 Recommendation for Retention or Disposal: Alt A: Retain Alt B: Retain Alt C: Dispose Alt D: Dispose  
 Impact on access if parcel is disposed: None (no recreational value)

Produced by the Rio Puerco Field Office for the Resource Management Plan Revision. No warranty is made by the Bureau of Land Management as to the accuracy, reliability, or completeness of these data for individual use or aggregate use with other data, or for purposes not intended by BLM. Spatial information may not meet National Map Accuracy Standards.

BLM
  Tribal
  State

Q. Public Lands Identified as Potentially Suitable for Disposal or Further Study

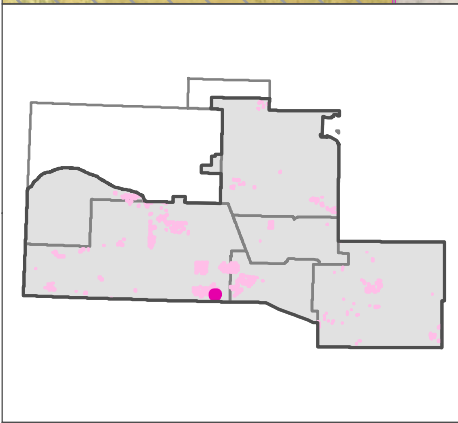
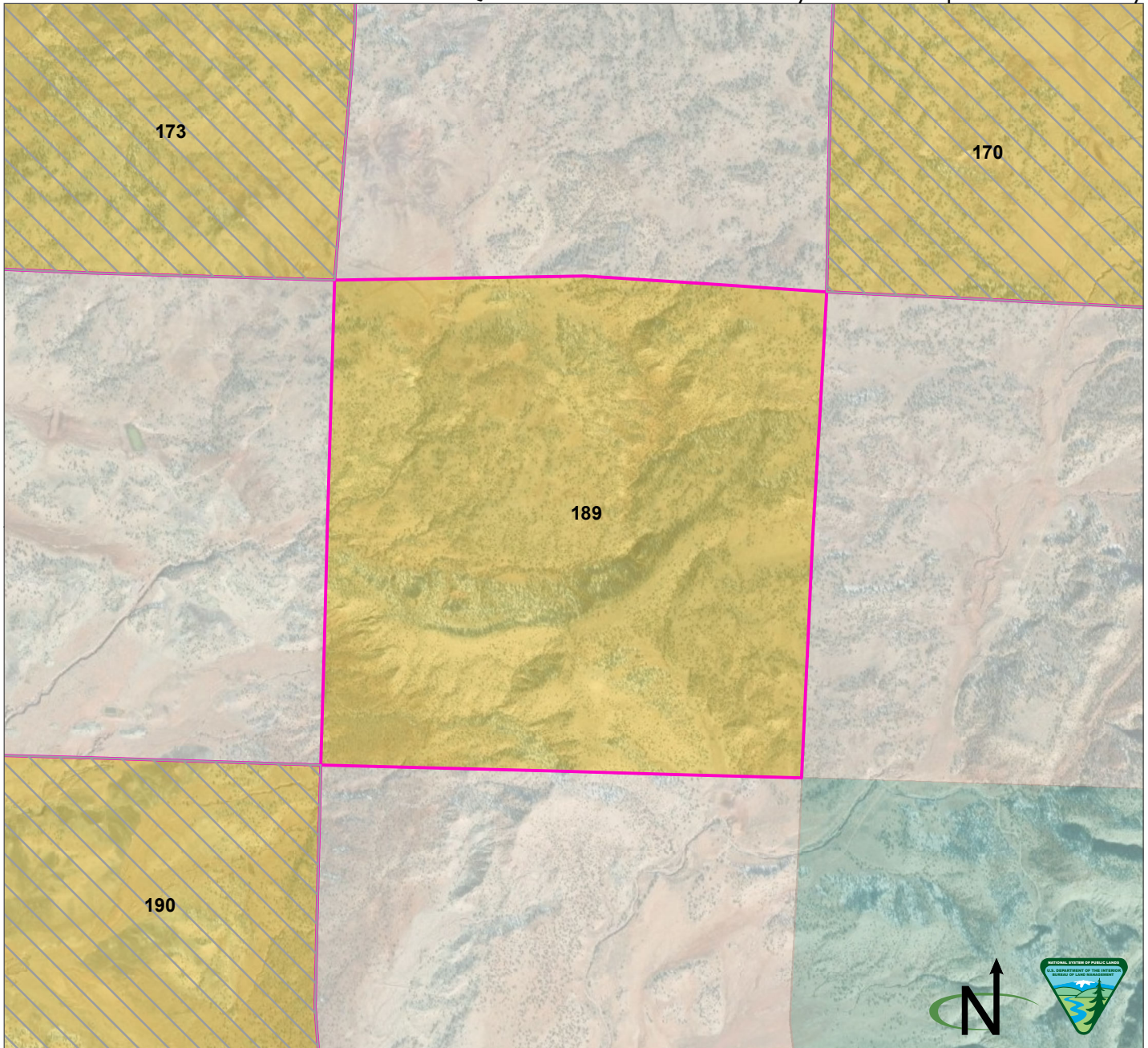


Parcel Number: 188   Adjacent parcel, not analyzed in this map  
 Cibola County, New Mexico  
 Legal Description: NM23 T06N R05W, sec 34  
 Acres: 640.388619  
 Current Public Access: No  
 Recreation Use: Yes  
 Available for ROWs: Alt A: Open Alt B: Exclude/avoid Alt C: Exclude/avoid/open Alt D: Exclude/avoid/open  
 Recommendation for Retention or Disposal: Alt A: Retain Alt B: Retain Alt C: Dispose Alt D: Dispose  
 Impact on access if parcel is disposed: Yes (Proposed ERMA)

Produced by the Rio Puerco Field Office for the Resource Management Plan Revision. No warranty is made by the Bureau of Land Management as to the accuracy, reliability, or completeness of these data for individual use or aggregate use with other data, or for purposes not intended by BLM. Spatial information may not meet National Map Accuracy Standards.

BLM  Private  State

Q. Public Lands Identified as Potentially Suitable for Disposal or Further Study

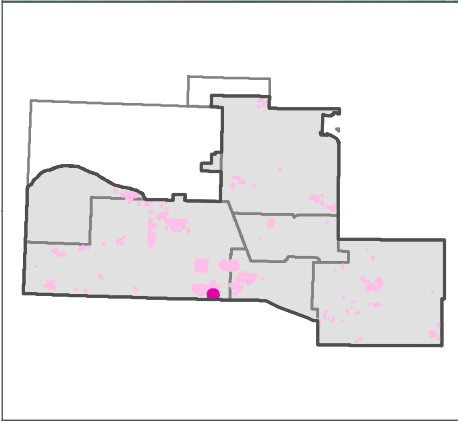
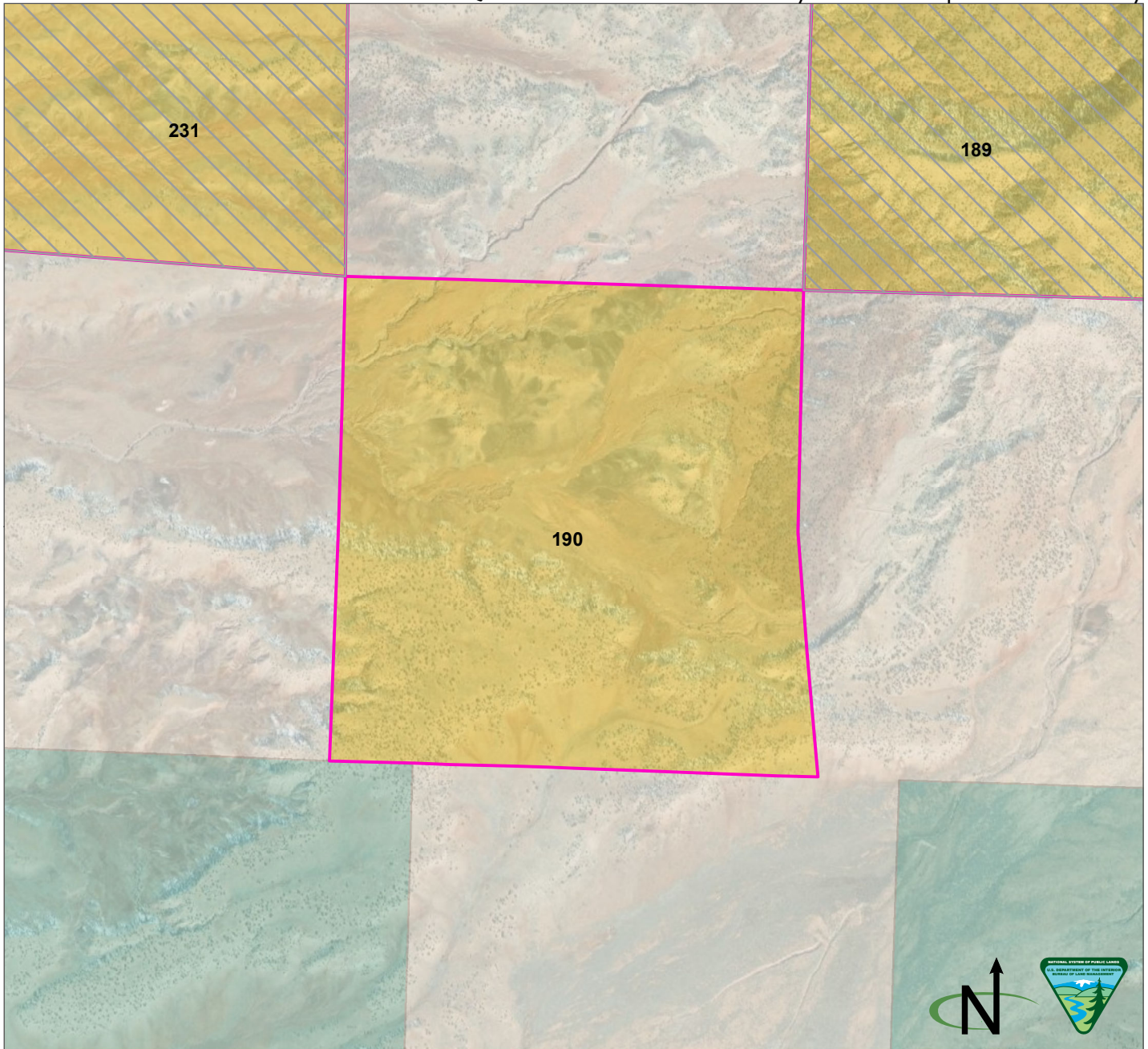


Parcel Number: 189 ☐ Adjacent parcel, not analyzed in this map  
 Cibola County, New Mexico  
 Legal Description: NM23 T05N R05W, sec 26  
 Acres: 642.122635  
 Current Public Access: No  
 Recreation Use: No  
 Available for ROWs: Alt A: Open Alt B: Exclude/avoid Alt C: Exclude/avoid/open Alt D: Exclude/avoid/open  
 Recommendation for Retention or Disposal: Alt A: Retain Alt B: Retain Alt C: Dispose Alt D: Dispose  
 Impact on access if parcel is disposed: None (there is no current public access)

Produced by the Rio Puerco Field Office for the Resource Management Plan Revision. No warranty is made by the Bureau of Land Management as to the accuracy, reliability, or completeness of these data for individual use or aggregate use with other data, or for purposes not intended by BLM. Spatial information may not meet National Map Accuracy Standards.

BLM
  Private
  State

Q. Public Lands Identified as Potentially Suitable for Disposal or Further Study

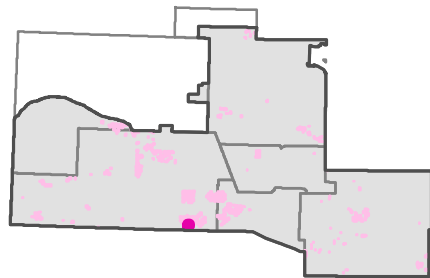
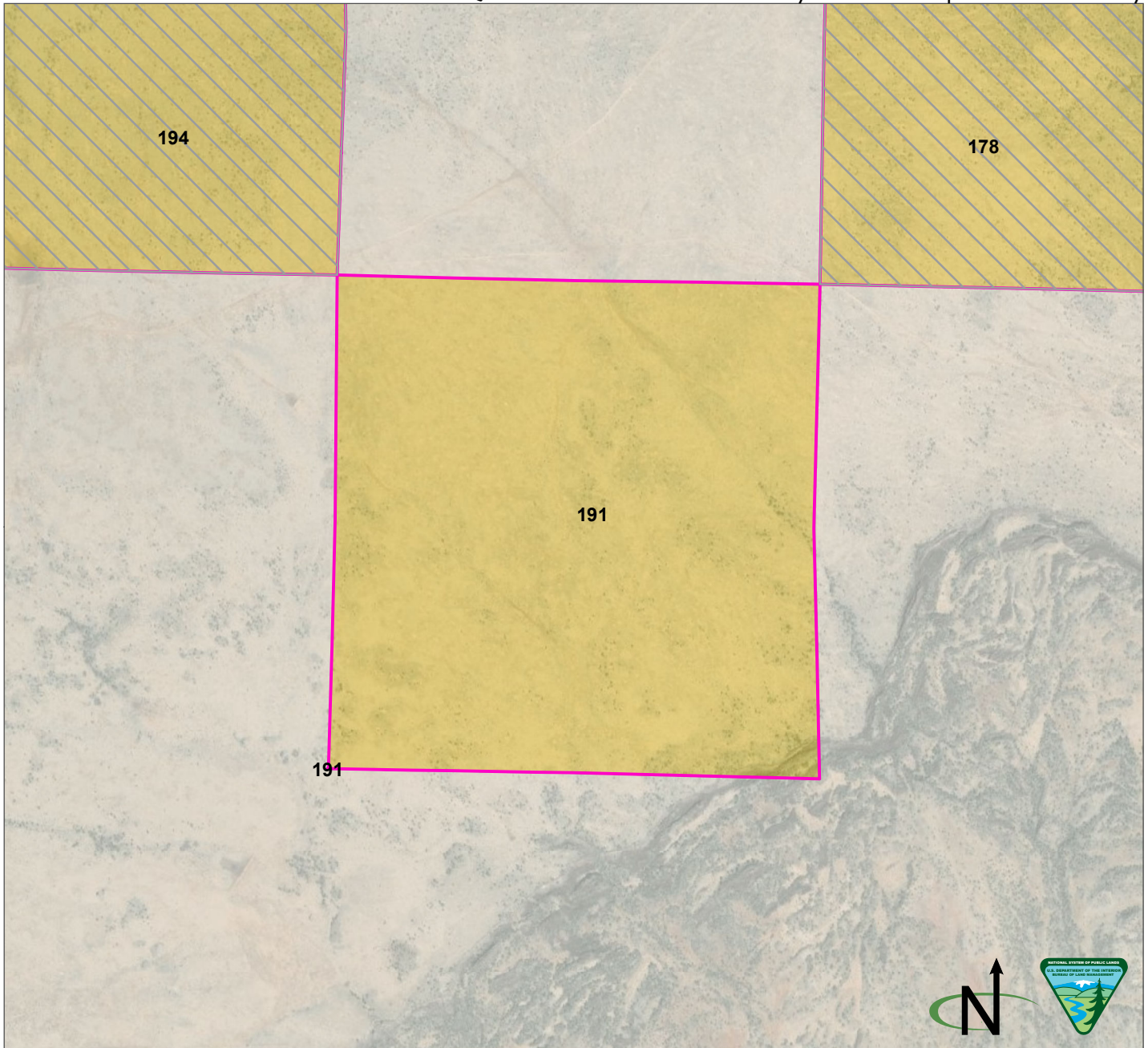


Parcel Number: 190 ☐ Adjacent parcel, not analyzed in this map  
 Cibola County, New Mexico  
 Legal Description: NM23 T05N R05W, sec 34  
 Acres: 609.097444  
 Current Public Access: Yes - public road  
 Recreation Use: No  
 Available for ROWs: Alt A: Open Alt B: Exclude/avoid Alt C: Exclude/avoid/open Alt D: Exclude/avoid/open  
 Recommendation for Retention or Disposal: Alt A: Retain Alt B: Retain Alt C: Dispose Alt D: Dispose  
 Impact on access if parcel is disposed: None (no recreational value)

Produced by the Rio Puerco Field Office for the Resource Management Plan Revision. No warranty is made by the Bureau of Land Management as to the accuracy, reliability, or completeness of these data for individual use or aggregate use with other data, or for purposes not intended by BLM. Spatial information may not meet National Map Accuracy Standards.

BLM
  Private
  State

Q. Public Lands Identified as Potentially Suitable for Disposal or Further Study

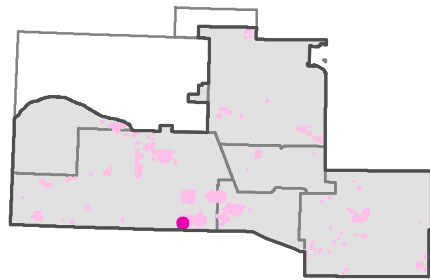
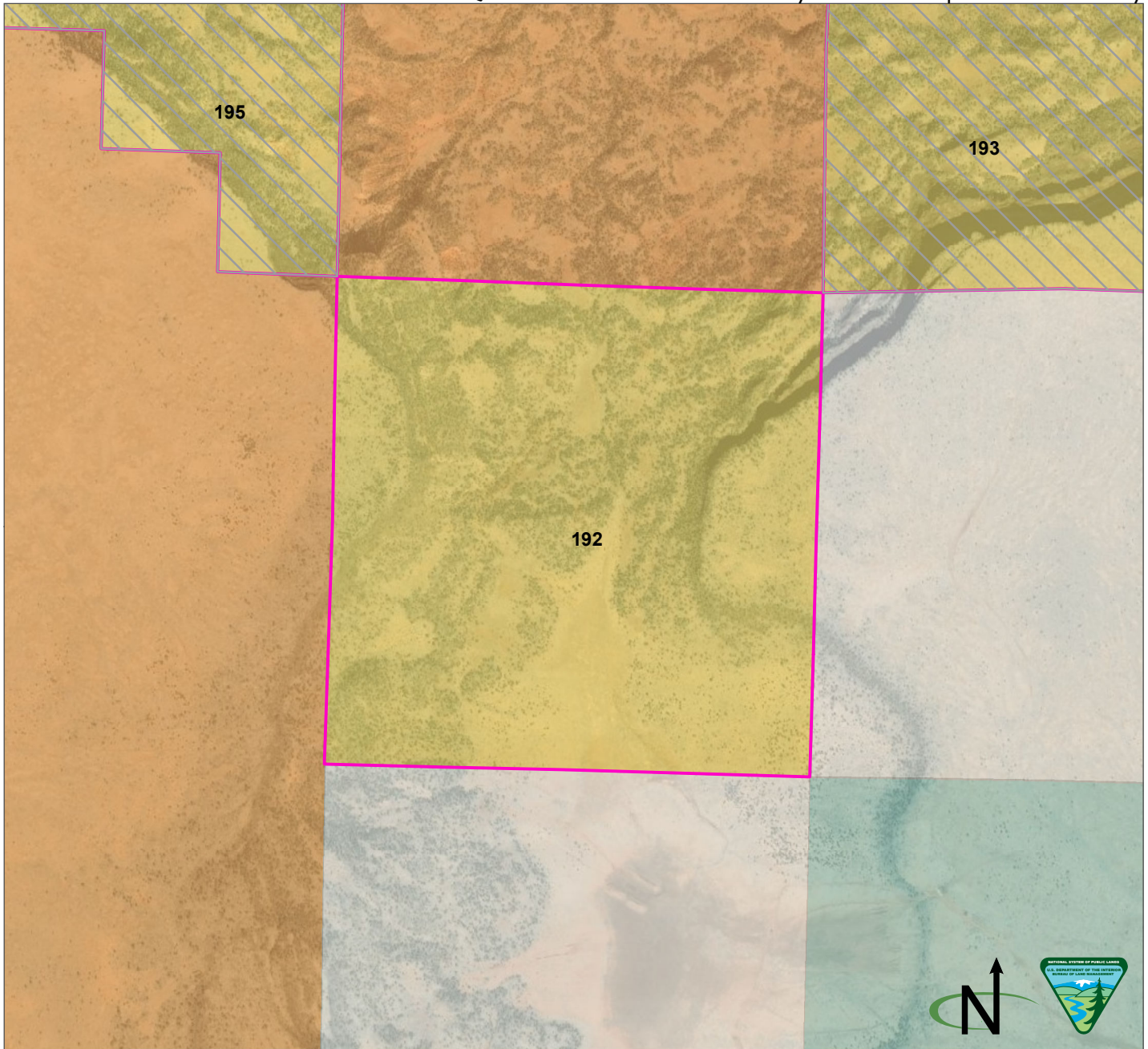


Parcel Number: 191   Adjacent parcel, not analyzed in this map  
 Cibola County, New Mexico  
 Legal Description: NM23 T05N R06W, sec 34  
 Acres: 640.898277  
 Current Public Access: No  
 Recreation Use: No  
 Available for ROWs: Alt A: Open Alt B: Exclude/avoid Alt C: Exclude/avoid/open Alt D: Exclude/avoid/open  
 Recommendation for Retention or Disposal: Alt A: Retain Alt B: Retain Alt C: Dispose Alt D: Dispose  
 Impact on access if parcel is disposed: None (there is no current public access)

Produced by the Rio Puerco Field Office for the Resource Management Plan Revision. No warranty is made by the Bureau of Land Management as to the accuracy, reliability, or completeness of these data for individual use or aggregate use with other data, or for purposes not intended by BLM. Spatial information may not meet National Map Accuracy Standards.

BLM  Private

Q. Public Lands Identified as Potentially Suitable for Disposal or Further Study

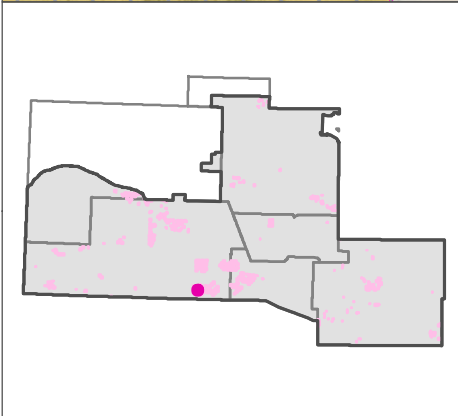
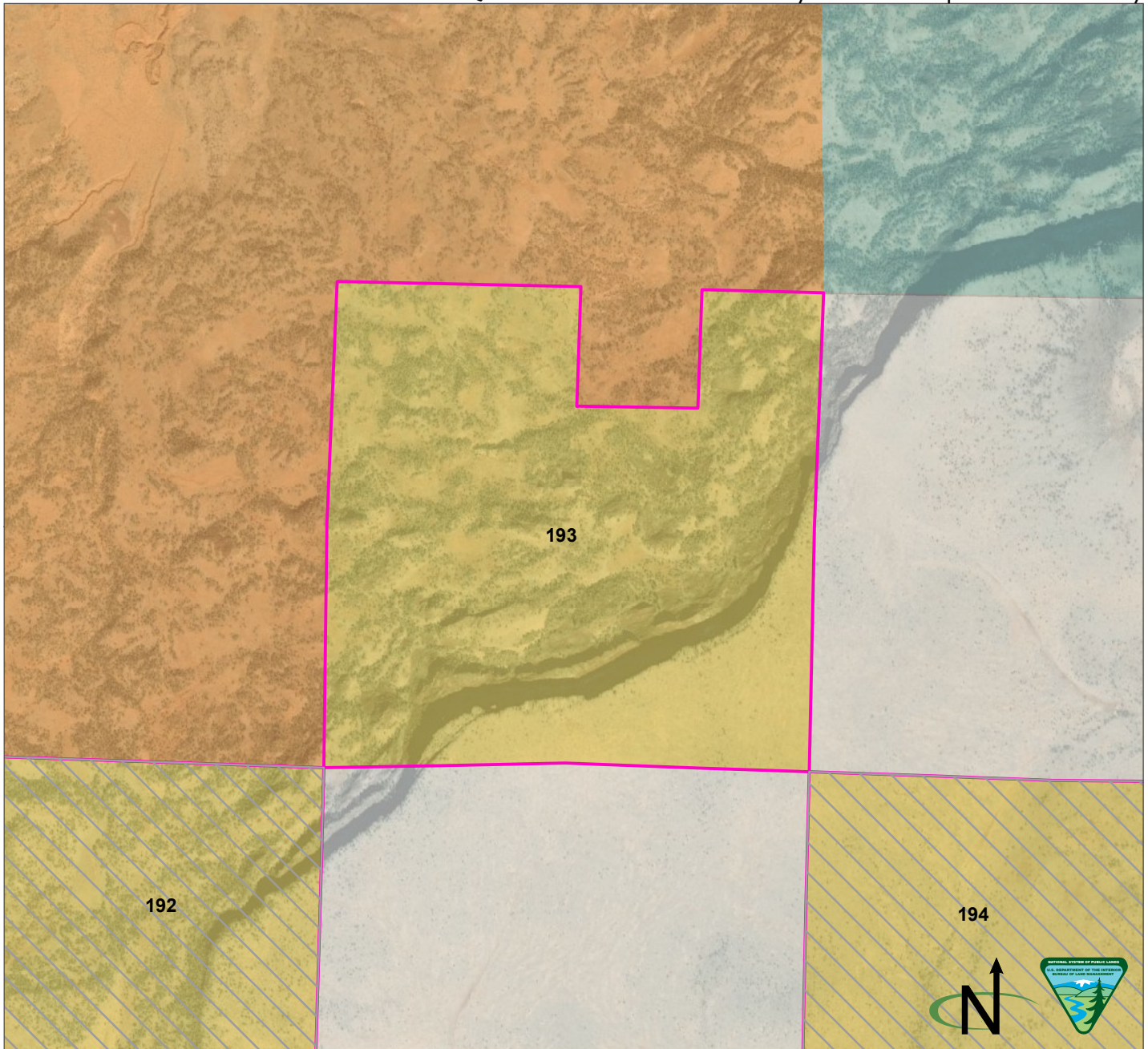


Parcel Number: 192 ☐ Adjacent parcel, not analyzed in this map  
 Cibola County, New Mexico  
 Legal Description: NM23 T05N R06W, sec 30  
 Acres: 634.607424  
 Current Public Access: No  
 Recreation Use: No  
 Available for ROWs: Alt A: Open Alt B: Exclude/avoid Alt C: Exclude/avoid/open Alt D: Exclude/avoid/open  
 Recommendation for Retention or Disposal: Alt A: Retain Alt B: Retain Alt C: Dispose Alt D: Dispose  
 Impact on access if parcel is disposed: None (there is no current public access)

Produced by the Rio Puerco Field Office for the Resource Management Plan Revision. No warranty is made by the Bureau of Land Management as to the accuracy, reliability, or completeness of these data for individual use or aggregate use with other data, or for purposes not intended by BLM. Spatial information may not meet National Map Accuracy Standards.

BLM
  Tribal
  Private
  State

Q. Public Lands Identified as Potentially Suitable for Disposal or Further Study

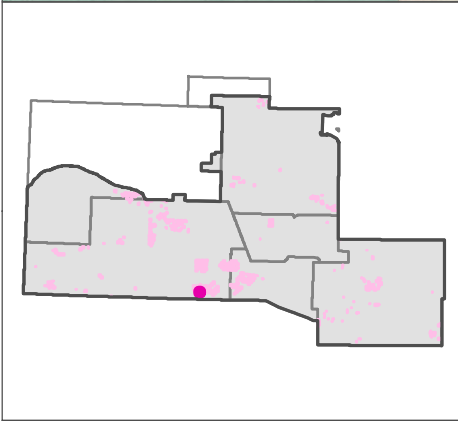
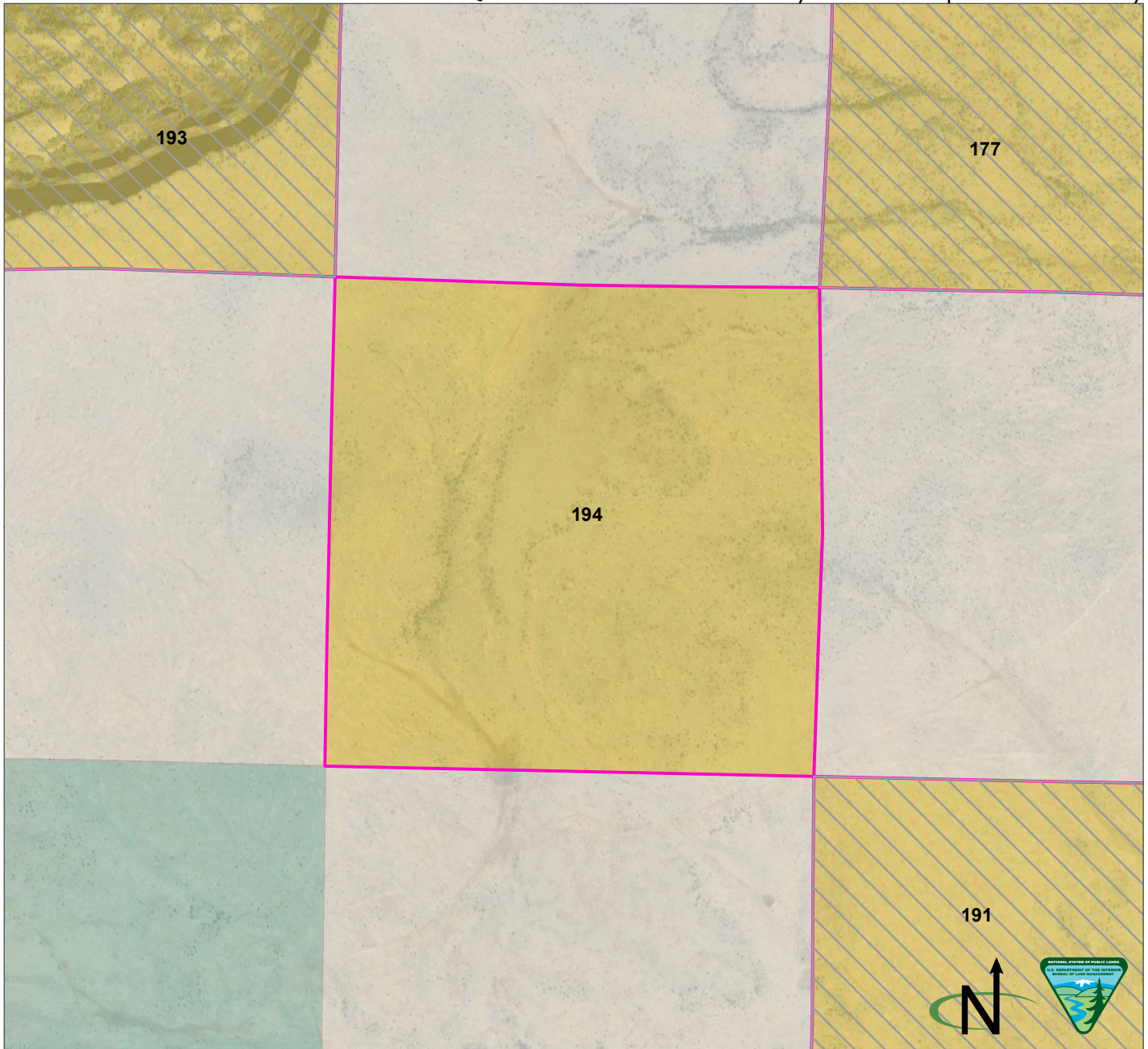


Parcel Number: 193   Adjacent parcel, not analyzed in this map  
 Cibola County, New Mexico  
 Legal Description: NM23 T05N R06W, sec 20 W1/2, SE, NENE, SWNE, SENE  
 Acres: 590.257738  
 Current Public Access: No  
 Recreation Use: No  
 Available for ROWs: Alt A: Open Alt B: Exclude/avoid Alt C: Exclude/avoid/open Alt D: Exclude/avoid/open  
 Recommendation for Retention or Disposal: Alt A: Retain Alt B: Retain Alt C: Dispose Alt D: Dispose  
 Impact on access if parcel is disposed: None (there is no current public access)

Produced by the Rio Puerco Field Office for the Resource Management Plan Revision. No warranty is made by the Bureau of Land Management as to the accuracy, reliability, or completeness of these data for individual use or aggregate use with other data, or for purposes not intended by BLM. Spatial information may not meet National Map Accuracy Standards.

BLM
  Tribal
  Private
  State

Q. Public Lands Identified as Potentially Suitable for Disposal or Further Study

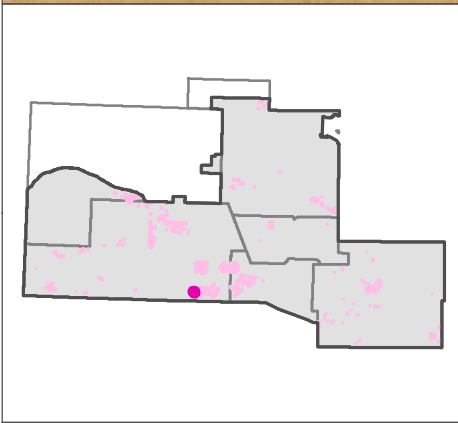
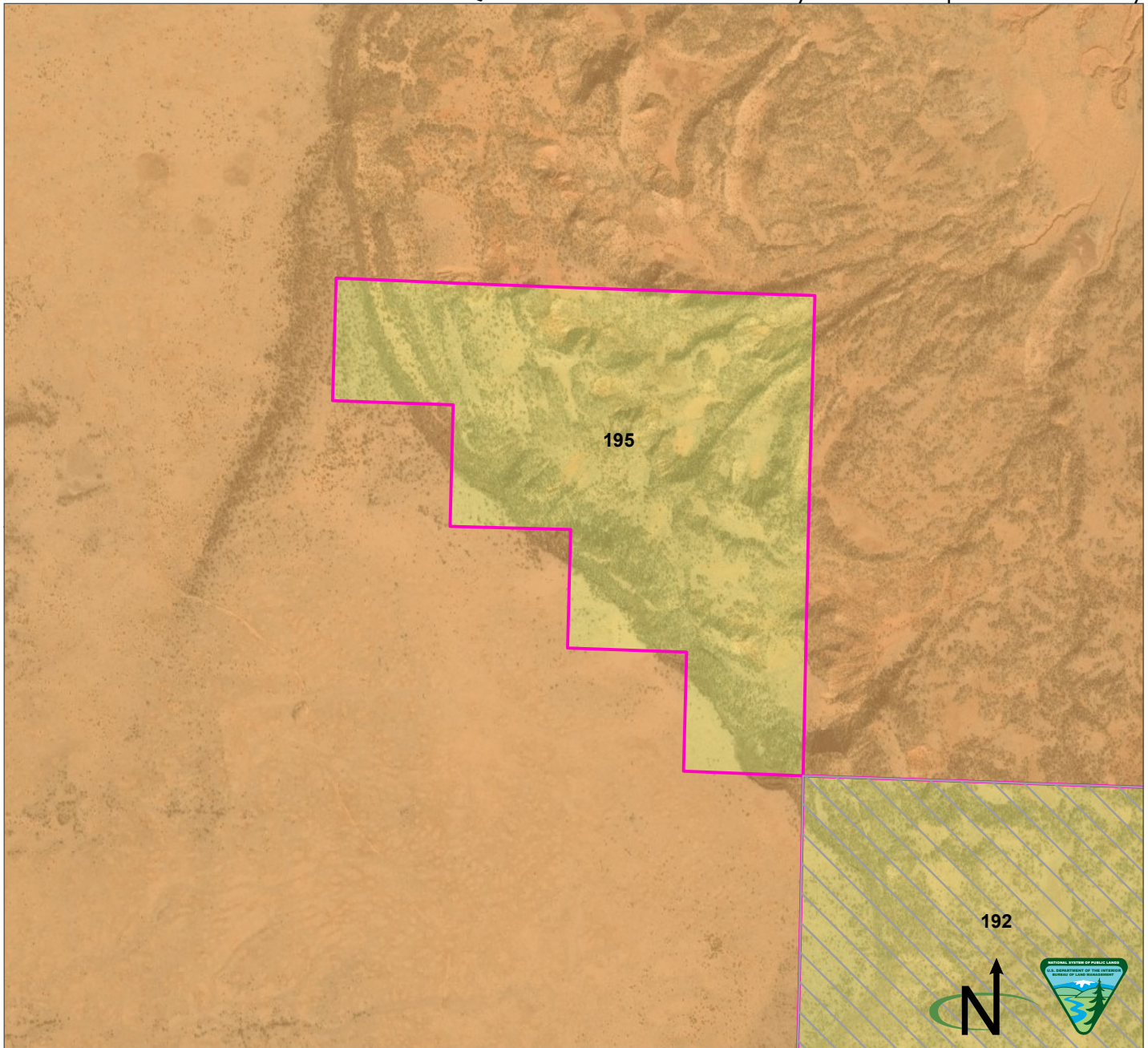


Parcel Number: 194   Adjacent parcel, not analyzed in this map  
 Cibola County, New Mexico  
 Legal Description: NM23 T05N R06W, sec 28  
 Acres: 643.708913  
 Current Public Access: Yes - public road  
 Recreation Use: No  
 Available for ROWs: Alt A: Open Alt B: Exclude/avoid Alt C: Exclude/avoid/open Alt D: Exclude/avoid/open  
 Recommendation for Retention or Disposal: Alt A: Retain Alt B: Retain Alt C: Dispose Alt D: Dispose  
 Impact on access if parcel is disposed: None (no recreational value)

Produced by the Rio Puerco Field Office for the Resource Management Plan Revision. No warranty is made by the Bureau of Land Management as to the accuracy, reliability, or completeness of these data for individual use or aggregate use with other data, or for purposes not intended by BLM. Spatial information may not meet National Map Accuracy Standards.

BLM  Private  State



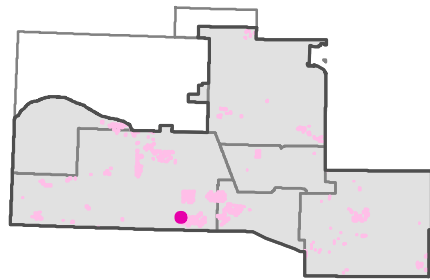
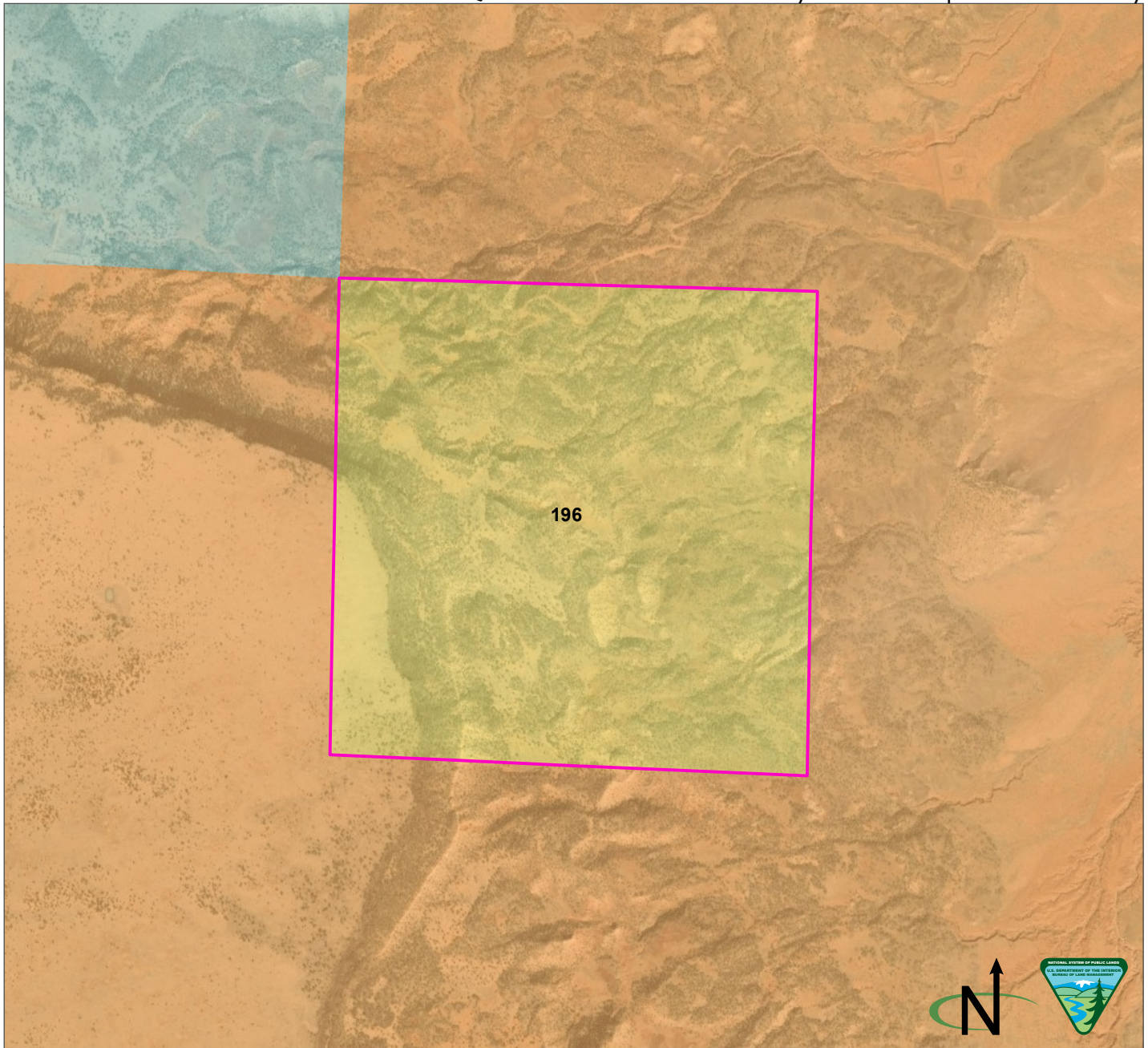


Parcel Number: 195 ☐ Adjacent parcel, not analyzed in this map  
 Cibola County, New Mexico  
 Legal Description: NM23 T05N R07W, sec 24  
 Acres: 387.578465  
 Current Public Access: No  
 Recreation Use: No  
 Available for ROWs: Alt A: Open Alt B: Exclude/avoid Alt C: Exclude/avoid/open Alt D: Exclude/avoid/open  
 Recommendation for Retention or Disposal: Alt A: Retain Alt B: Retain Alt C: Dispose Alt D: Dispose  
 Impact on access if parcel is disposed: None (there is no current public access)

BLM  Tribal

Produced by the Rio Puerco Field Office for the Resource Management Plan Revision. No warranty is made by the Bureau of Land Management as to the accuracy, reliability, or completeness of these data for individual use or aggregate use with other data, or for purposes not intended by BLM. Spatial information may not meet National Map Accuracy Standards.

Q. Public Lands Identified as Potentially Suitable for Disposal or Further Study

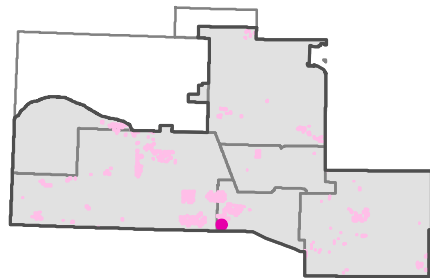
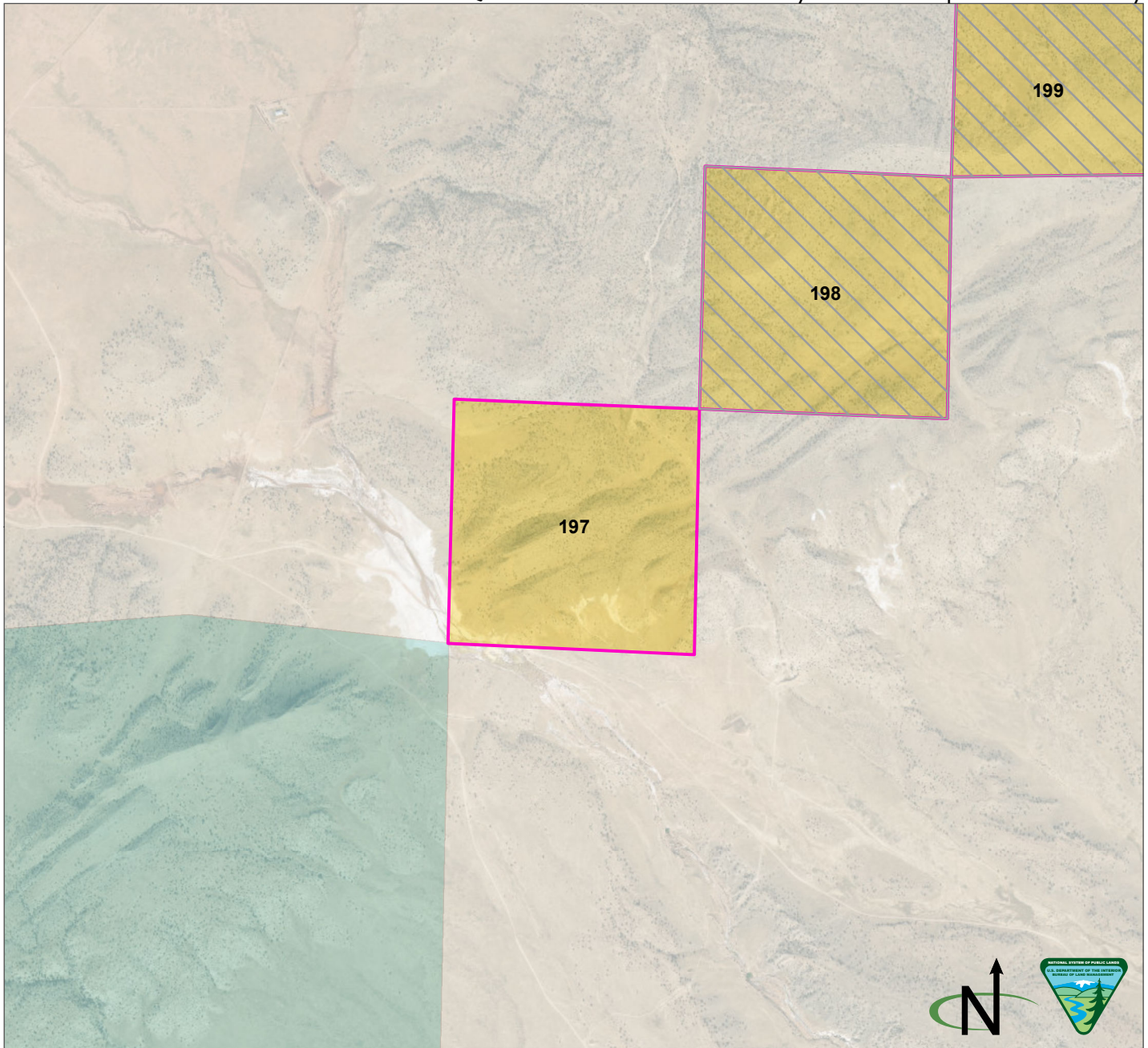


Parcel Number: 196   Adjacent parcel, not analyzed in this map  
 Cibola County, New Mexico  
 Legal Description: NM23 T05N R07W, sec 12  
 Acres: 617.792027  
 Current Public Access: Yes - public road  
 Recreation Use: No  
 Available for ROWs: Alt A: Open Alt B: Exclude/avoid Alt C: Exclude/avoid/open Alt D: Exclude/avoid/open  
 Recommendation for Retention or Disposal: Alt A: Retain Alt B: Retain Alt C: Dispose Alt D: Dispose  
 Impact on access if parcel is disposed: None (no recreational value)

Produced by the Rio Puerco Field Office for the Resource Management Plan Revision. No warranty is made by the Bureau of Land Management as to the accuracy, reliability, or completeness of these data for individual use or aggregate use with other data, or for purposes not intended by BLM. Spatial information may not meet National Map Accuracy Standards.

BLM Tribal State

Q. Public Lands Identified as Potentially Suitable for Disposal or Further Study

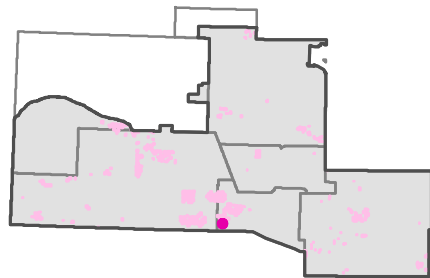
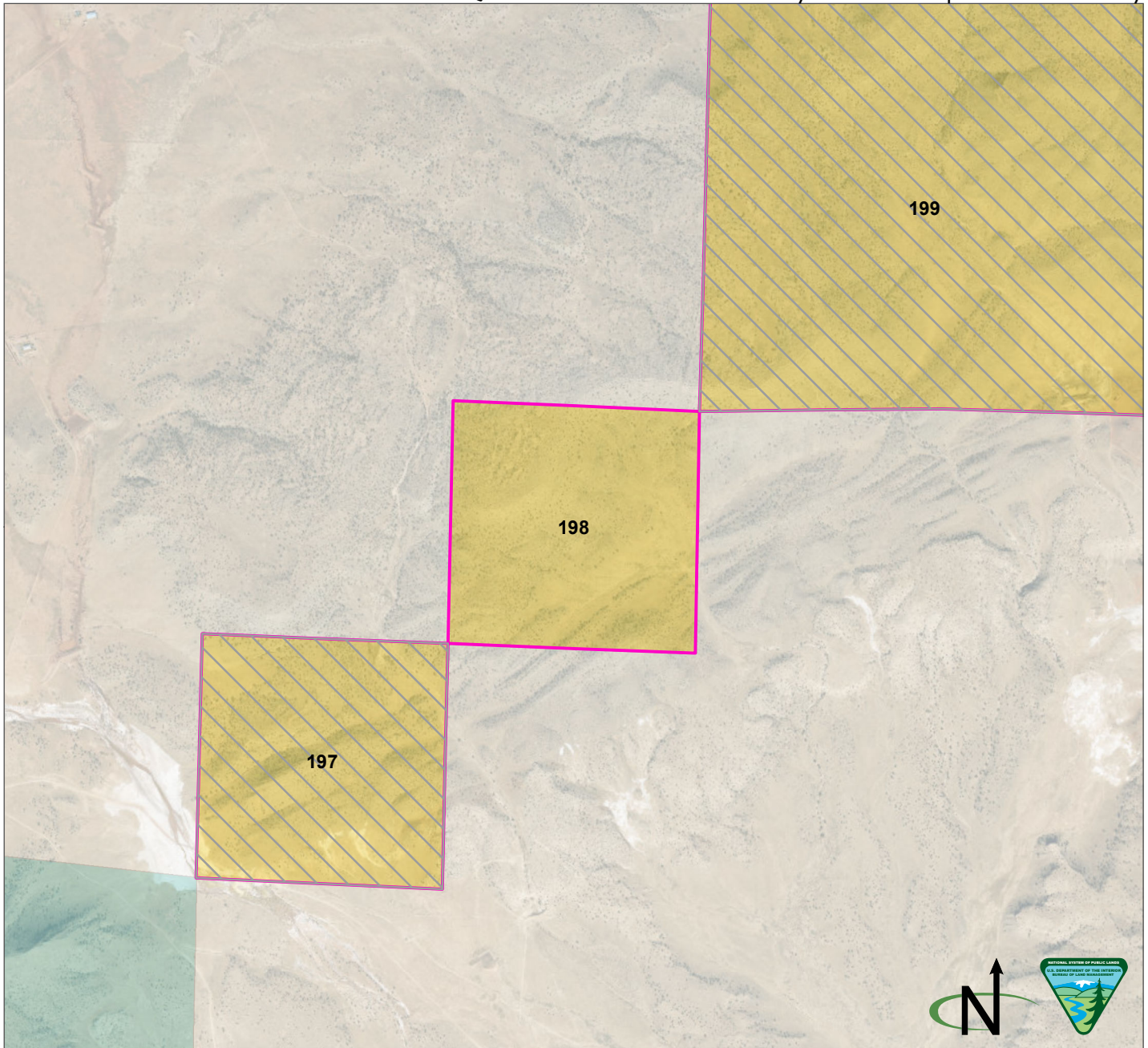


Parcel Number: 197 ☐ Adjacent parcel, not analyzed in this map  
 Valencia County, New Mexico  
 Legal Description: NM23 T05N R03W, sec 28 SW  
 Acres: 162.094075  
 Current Public Access: Yes - public road  
 Recreation Use: No  
 Available for ROWs: Alt A: Open Alt B: Exclude Alt C: Exclude/avoid Alt D: Exclude/avoid  
 Recommendation for Retention or Disposal: Alt A: Retain Alt B: Retain Alt C: Dispose Alt D: Dispose  
 Impact on access if parcel is disposed: None (no recreational value)

Produced by the Rio Puerco Field Office for the Resource Management Plan Revision. No warranty is made by the Bureau of Land Management as to the accuracy, reliability, or completeness of these data for individual use or aggregate use with other data, or for purposes not intended by BLM. Spatial information may not meet National Map Accuracy Standards.

BLM
  Private
  State

Q. Public Lands Identified as Potentially Suitable for Disposal or Further Study

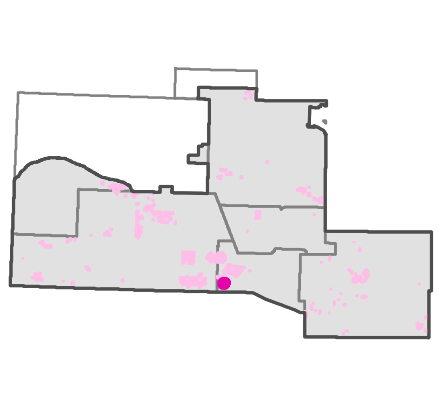
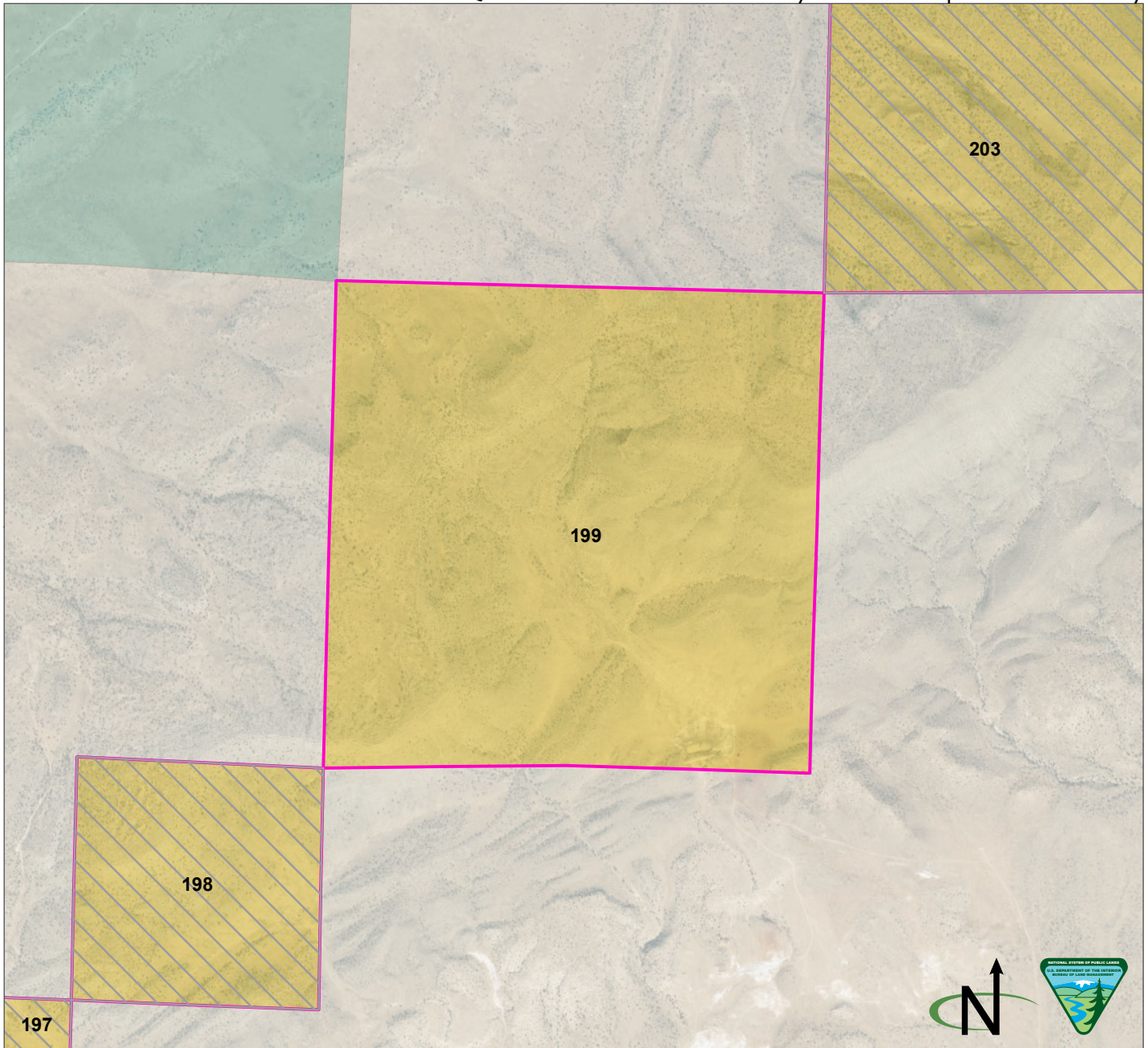


Parcel Number: 198 ☐ Adjacent parcel, not analyzed in this map  
 Valencia County, New Mexico  
 Legal Description: NM23 T05N R03W, sec 28 NE  
 Acres: 161.266737  
 Current Public Access: No  
 Recreation Use: No  
 Available for ROWs: Alt A: Open Alt B: Exclude Alt C: Avoid Alt D: Avoid  
 Recommendation for Retention or Disposal: Alt A: Retain Alt B: Retain Alt C: Dispose  
 Alt D: Dispose  
 Impact on access if parcel is disposed: None (there is no current public access)

Produced by the Rio Puerco Field Office for the Resource Management Plan Revision. No warranty is made by the Bureau of Land Management as to the accuracy, reliability, or completeness of these data for individual use or aggregate use with other data, or for purposes not intended by BLM. Spatial information may not meet National Map Accuracy Standards.

BLM
  Private
  State

Q. Public Lands Identified as Potentially Suitable for Disposal or Further Study

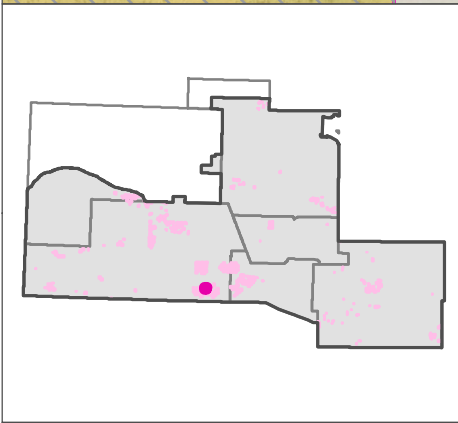
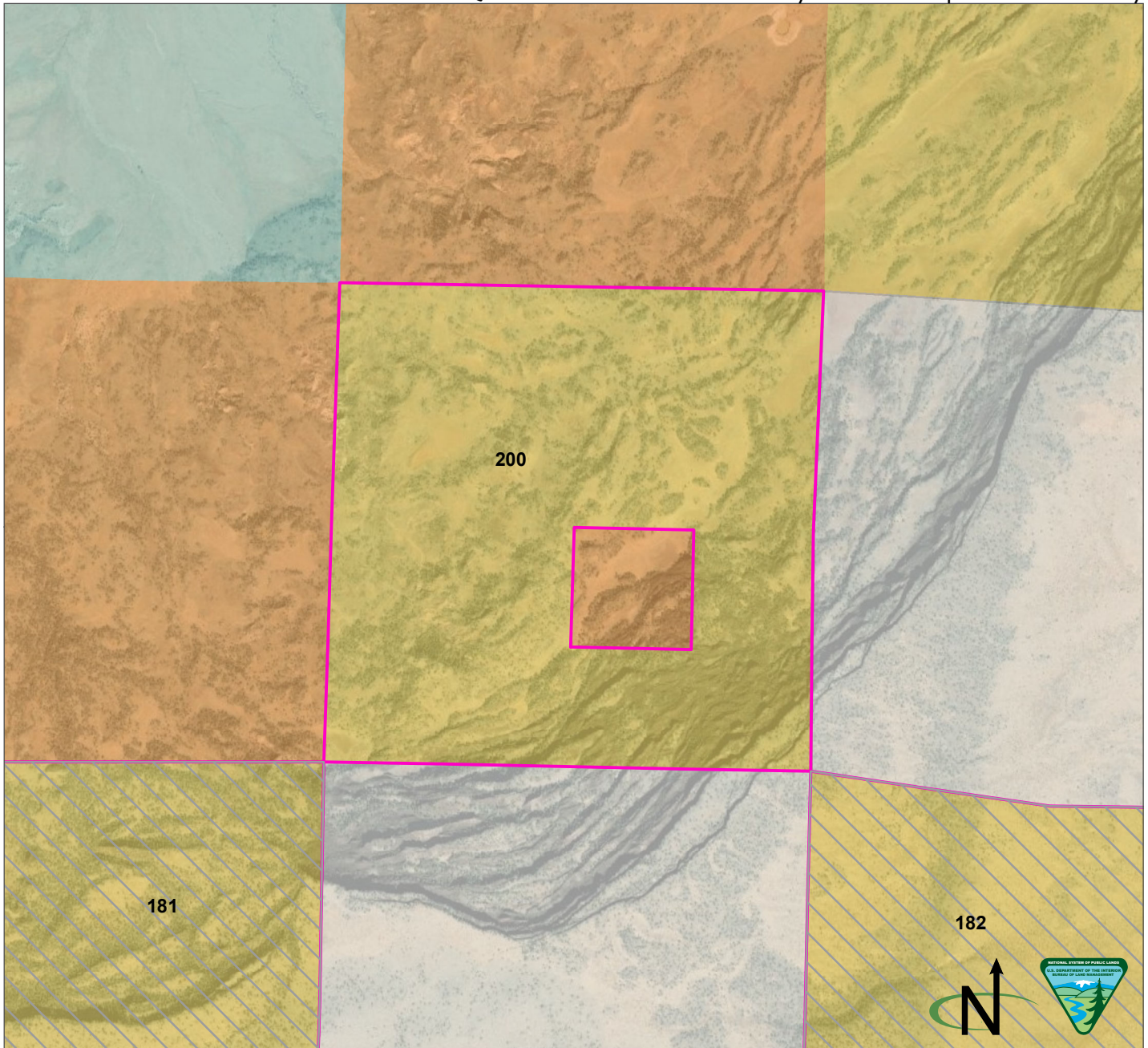


Parcel Number: 199   Adjacent parcel, not analyzed in this map  
 Valencia County, New Mexico  
 Legal Description: NM23 T05N R03W, sec 22  
 Acres: 630.883074  
 Current Public Access: Yes - public road  
 Recreation Use: No  
 Available for ROWs: Alt A: Open Alt B: Exclude Alt C: Exclude/avoid Alt D: Exclude/avoid  
 Recommendation for Retention or Disposal: Alt A: Retain Alt B: Retain Alt C: Dispose Alt D: Dispose  
 Impact on access if parcel is disposed: None (no recreational value)

Produced by the Rio Puerco Field Office for the Resource Management Plan Revision. No warranty is made by the Bureau of Land Management as to the accuracy, reliability, or completeness of these data for individual use or aggregate use with other data, or for purposes not intended by BLM. Spatial information may not meet National Map Accuracy Standards.

BLM  Private  State

Q. Public Lands Identified as Potentially Suitable for Disposal or Further Study

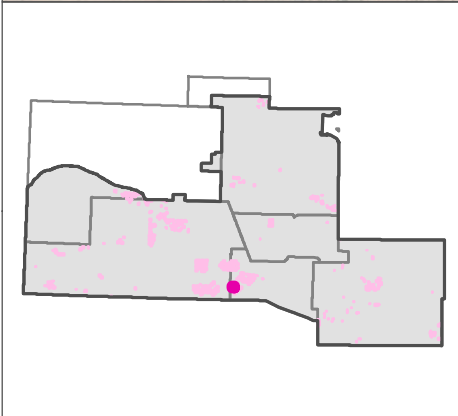
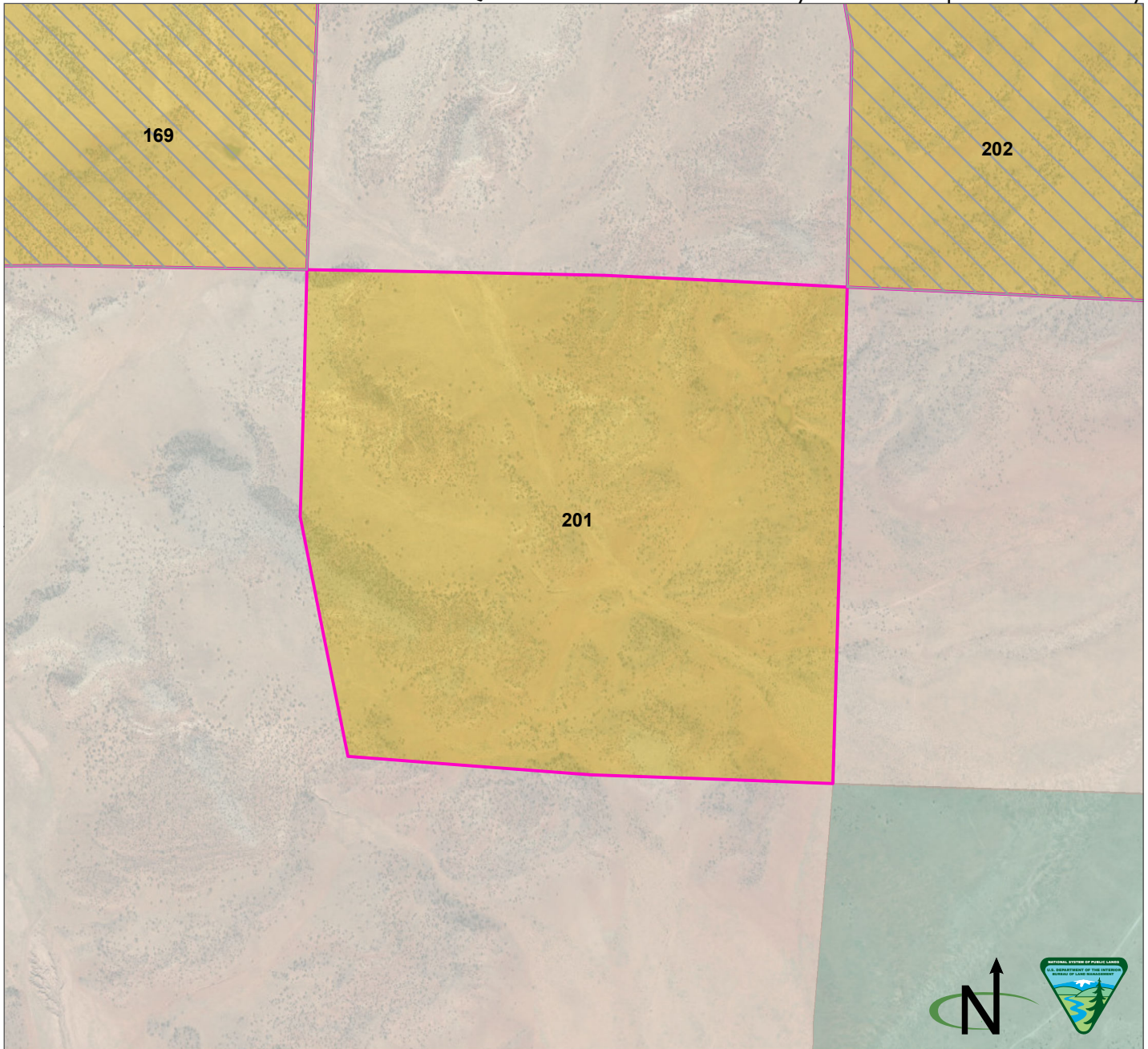


Parcel Number: 200   Adjacent parcel, not analyzed in this map  
 Cibola County, New Mexico  
 Legal Description: NM23 T05N R06W, sec 12 W1/2, NE, SESE, NESE, SWSE  
 Acres: 586.053689  
 Current Public Access: No  
 Recreation Use: No  
 Available for ROWs: Alt A: Open Alt B: Exclude/avoid Alt C: Exclude/avoid/open Alt D: Exclude/avoid/open  
 Recommendation for Retention or Disposal: Alt A: Retain Alt B: Retain Alt C: Dispose Alt D: Dispose  
 Impact on access if parcel is disposed: None (there is no current public access)

Produced by the Rio Puerco Field Office for the Resource Management Plan Revision. No warranty is made by the Bureau of Land Management as to the accuracy, reliability, or completeness of these data for individual use or aggregate use with other data, or for purposes not intended by BLM. Spatial information may not meet National Map Accuracy Standards.

BLM
  Tribal
  Private
  State

Q. Public Lands Identified as Potentially Suitable for Disposal or Further Study

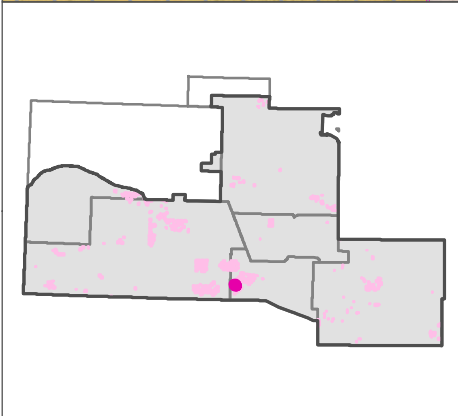
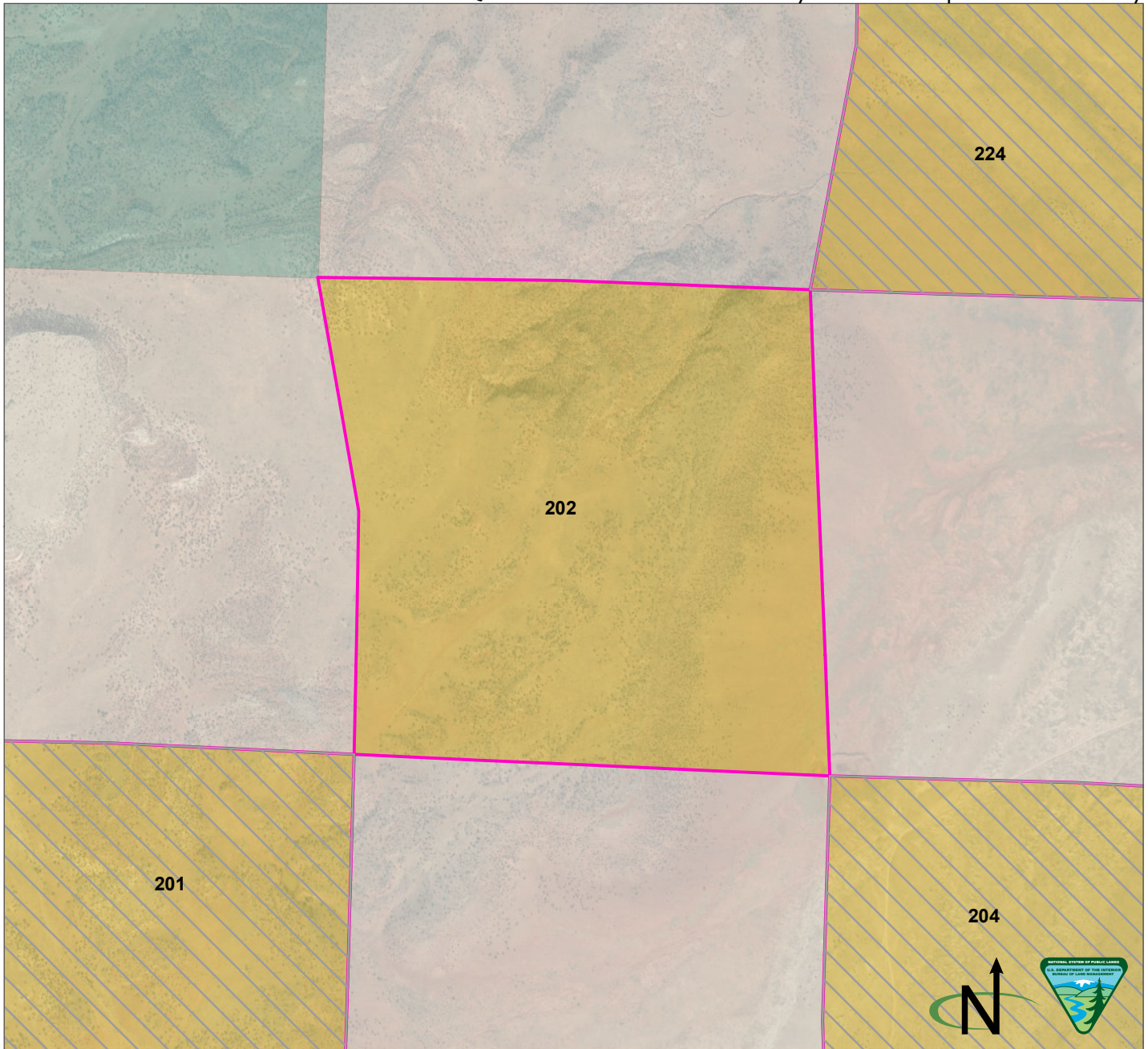


Parcel Number: 201  Adjacent parcel, not analyzed in this map  
 Valencia County, New Mexico  
 Legal Description: NM23 T05N R03W, sec 8  
 Acres: 701.774099  
 Current Public Access: Yes - public road  
 Recreation Use: No  
 Available for ROWs: Alt A: Open Alt B: Exclude Alt C: Avoid Alt D: Avoid  
 Recommendation for Retention or Disposal: Alt A: Retain Alt B: Retain Alt C: Dispose  
 Alt D: Dispose  
 Impact on access if parcel is disposed: None (no recreational value)

Produced by the Rio Puerco Field Office for the Resource Management Plan Revision. No warranty is made by the Bureau of Land Management as to the accuracy, reliability, or completeness of these data for individual use or aggregate use with other data, or for purposes not intended by BLM. Spatial information may not meet National Map Accuracy Standards.

BLM Private State

Q. Public Lands Identified as Potentially Suitable for Disposal or Further Study



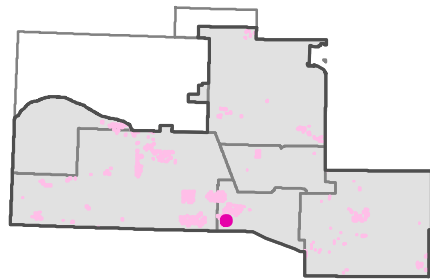
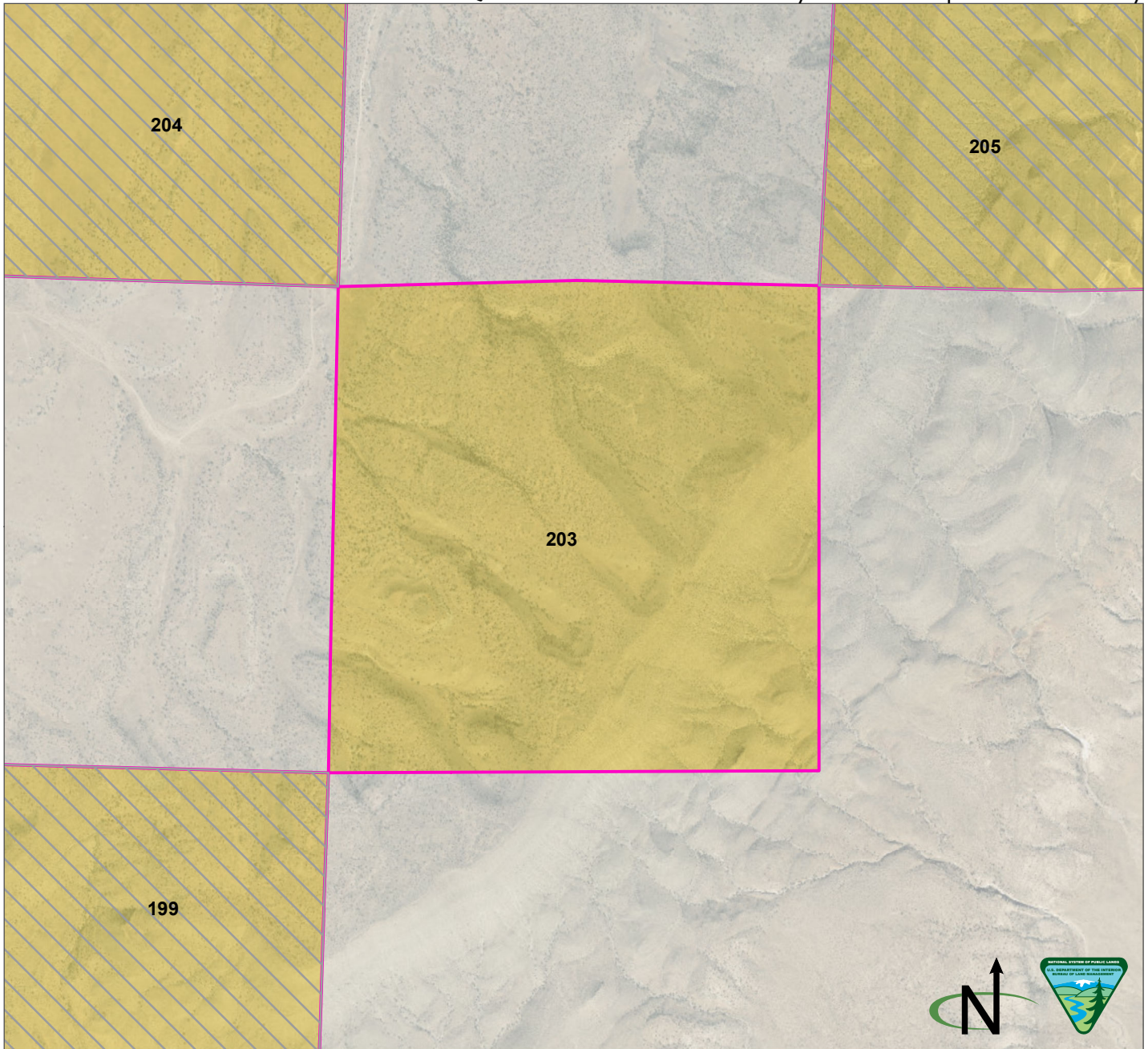
Parcel Number: 202   Adjacent parcel, not analyzed in this map  
 Valencia County, New Mexico  
 Legal Description: NM23 T05N R03W, sec 4  
 Acres: 613.919902  
 Current Public Access: No  
 Recreation Use: No  
 Available for ROWs: Alt A: Open Alt B: Exclude Alt C: Exclude/avoid Alt D: Exclude/avoid  
 Recommendation for Retention or Disposal: Alt A: Retain Alt B: Retain Alt C: Dispose Alt D: Dispose  
 Impact on access if parcel is disposed: None (there is no current public access)

Produced by the Rio Puerco Field Office for the Resource Management Plan Revision. No warranty is made by the Bureau of Land Management as to the accuracy, reliability, or completeness of these data for individual use or aggregate use with other data, or for purposes not intended by BLM. Spatial information may not meet National Map Accuracy Standards.

BLM  Private  State



Q. Public Lands Identified as Potentially Suitable for Disposal or Further Study

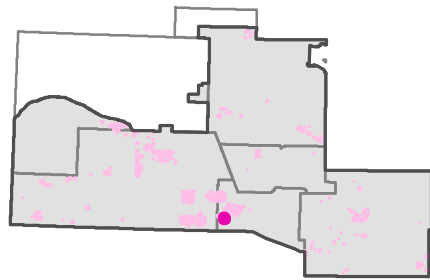
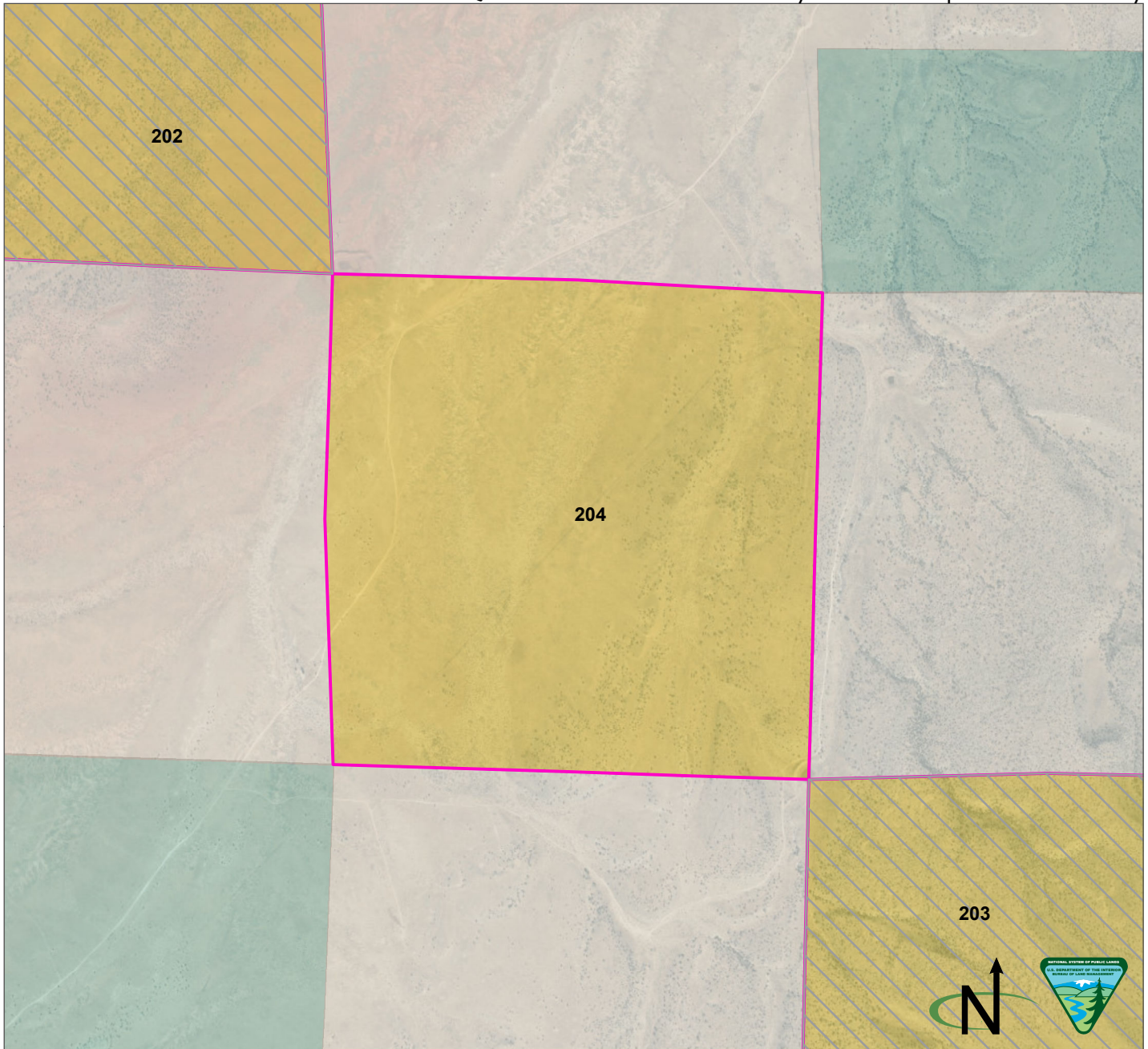


Parcel Number: 203  Adjacent parcel, not analyzed in this map  
 Valencia County, New Mexico  
 Legal Description: NM23 T05N R03W, sec 14  
 Acres: 638.684699  
 Current Public Access: No  
 Recreation Use: No  
 Available for ROWs: Alt A: Open Alt B: Exclude Alt C: Avoid Alt D: Avoid  
 Recommendation for Retention or Disposal: Alt A: Retain Alt B: Retain Alt C: Dispose  
 Alt D: Dispose  
 Impact on access if parcel is disposed: None (there is no current public access)

Produced by the Rio Puerco Field Office for the Resource Management Plan Revision. No warranty is made by the Bureau of Land Management as to the accuracy, reliability, or completeness of these data for individual use or aggregate use with other data, or for purposes not intended by BLM. Spatial information may not meet National Map Accuracy Standards.

BLM  Private

Q. Public Lands Identified as Potentially Suitable for Disposal or Further Study

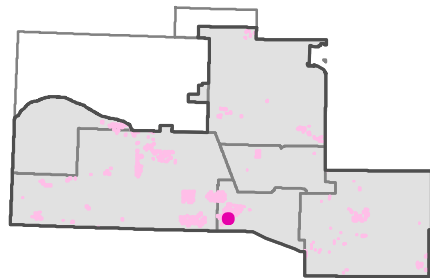
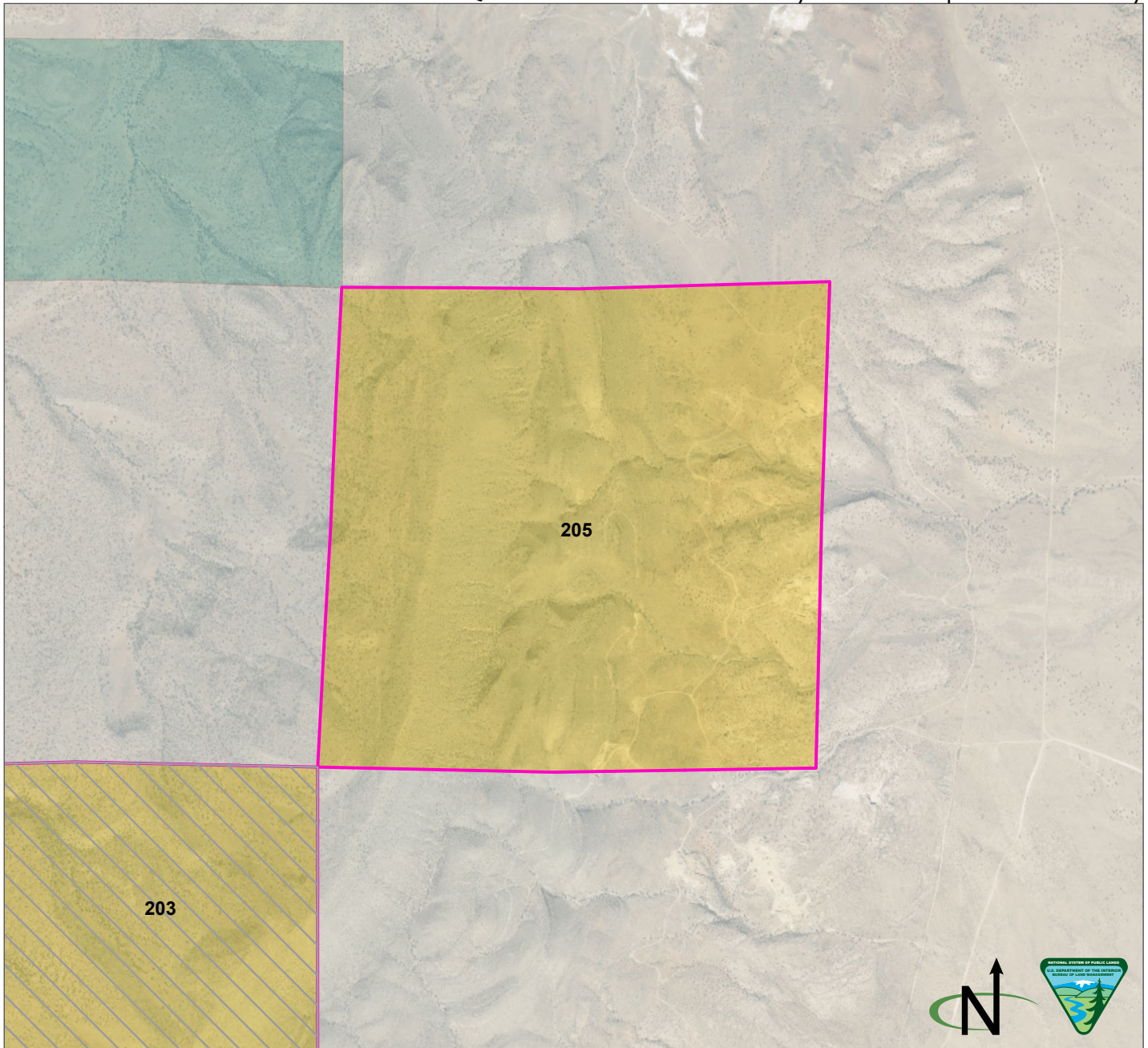


Parcel Number: 204   Adjacent parcel, not analyzed in this map  
 Valencia County, New Mexico  
 Legal Description: NM23 T05N R03W, sec 10  
 Acres: 642.766535  
 Current Public Access: Yes - public road  
 Recreation Use: No  
 Available for ROWs: Alt A: Open Alt B: Exclude Alt C: Exclude/avoid Alt D: Exclude/avoid  
 Recommendation for Retention or Disposal: Alt A: Retain Alt B: Retain Alt C: Dispose Alt D: Dispose  
 Impact on access if parcel is disposed: None (no recreational value)

Produced by the Rio Puerco Field Office for the Resource Management Plan Revision. No warranty is made by the Bureau of Land Management as to the accuracy, reliability, or completeness of these data for individual use or aggregate use with other data, or for purposes not intended by BLM. Spatial information may not meet National Map Accuracy Standards.

BLM  Private  State

Q. Public Lands Identified as Potentially Suitable for Disposal or Further Study

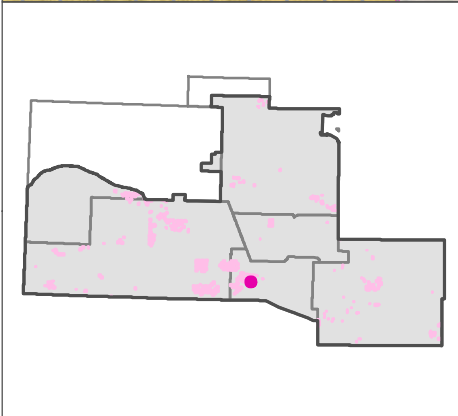
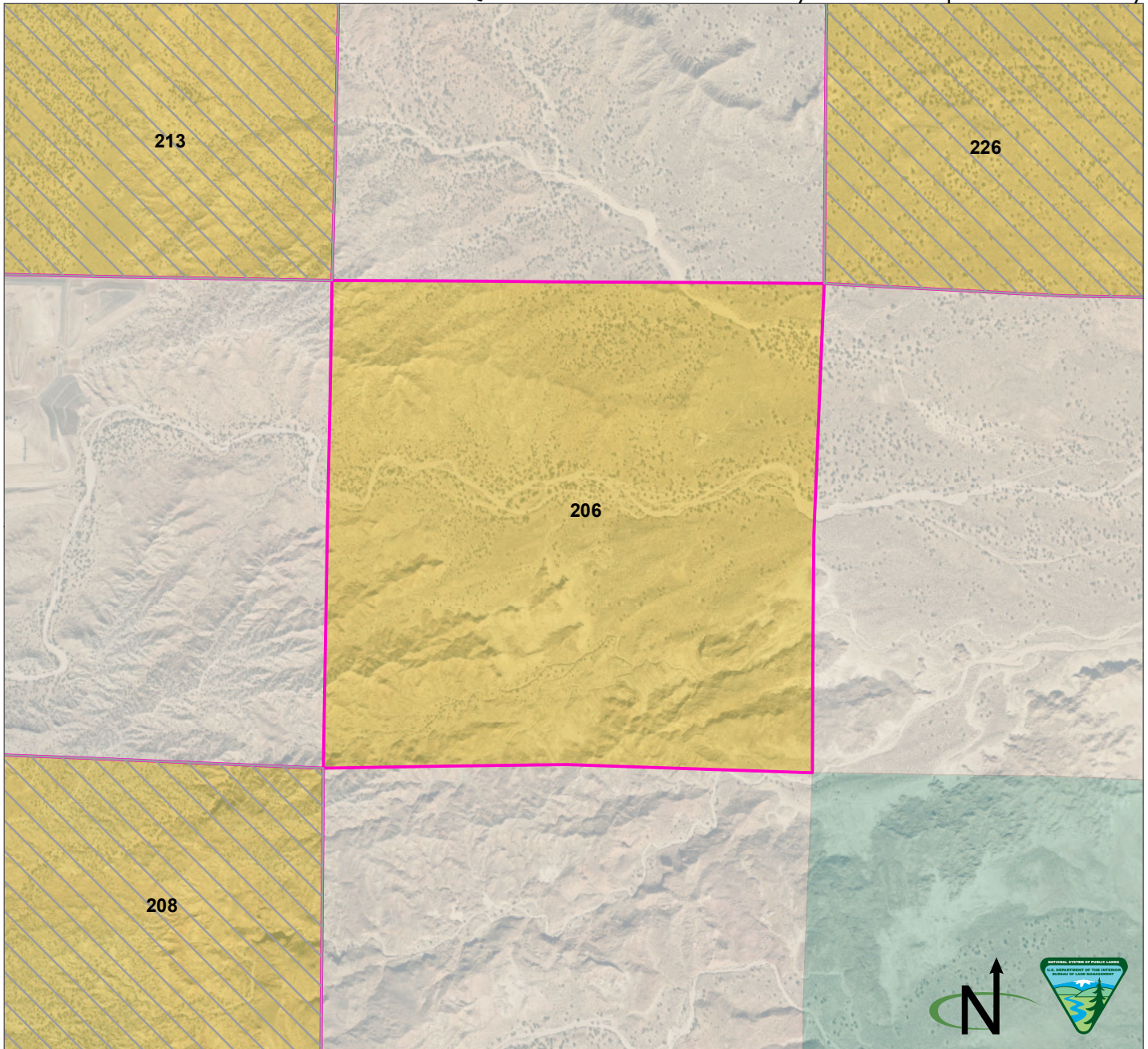


Parcel Number: 205  Adjacent parcel, not analyzed in this map  
 Valencia County, New Mexico  
 Legal Description: NM23 T05N R03W, sec 12  
 Acres: 639.816981  
 Current Public Access: Yes - public road  
 Recreation Use: No  
 Available for ROWs: Alt A: Open Alt B: Exclude Alt C: Exclude/avoid Alt D: Exclude/avoid  
 Recommendation for Retention or Disposal: Alt A: Retain Alt B: Retain Alt C: Dispose Alt D: Dispose  
 Impact on access if parcel is disposed: None (no recreational value)

Produced by the Rio Puerco Field Office for the Resource Management Plan Revision. No warranty is made by the Bureau of Land Management as to the accuracy, reliability, or completeness of these data for individual use or aggregate use with other data, or for purposes not intended by BLM. Spatial information may not meet National Map Accuracy Standards.

BLM Private State

Q. Public Lands Identified as Potentially Suitable for Disposal or Further Study

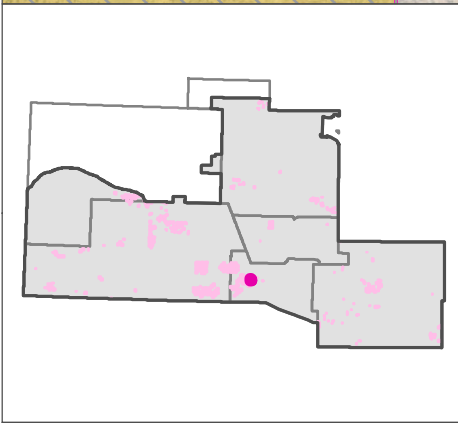
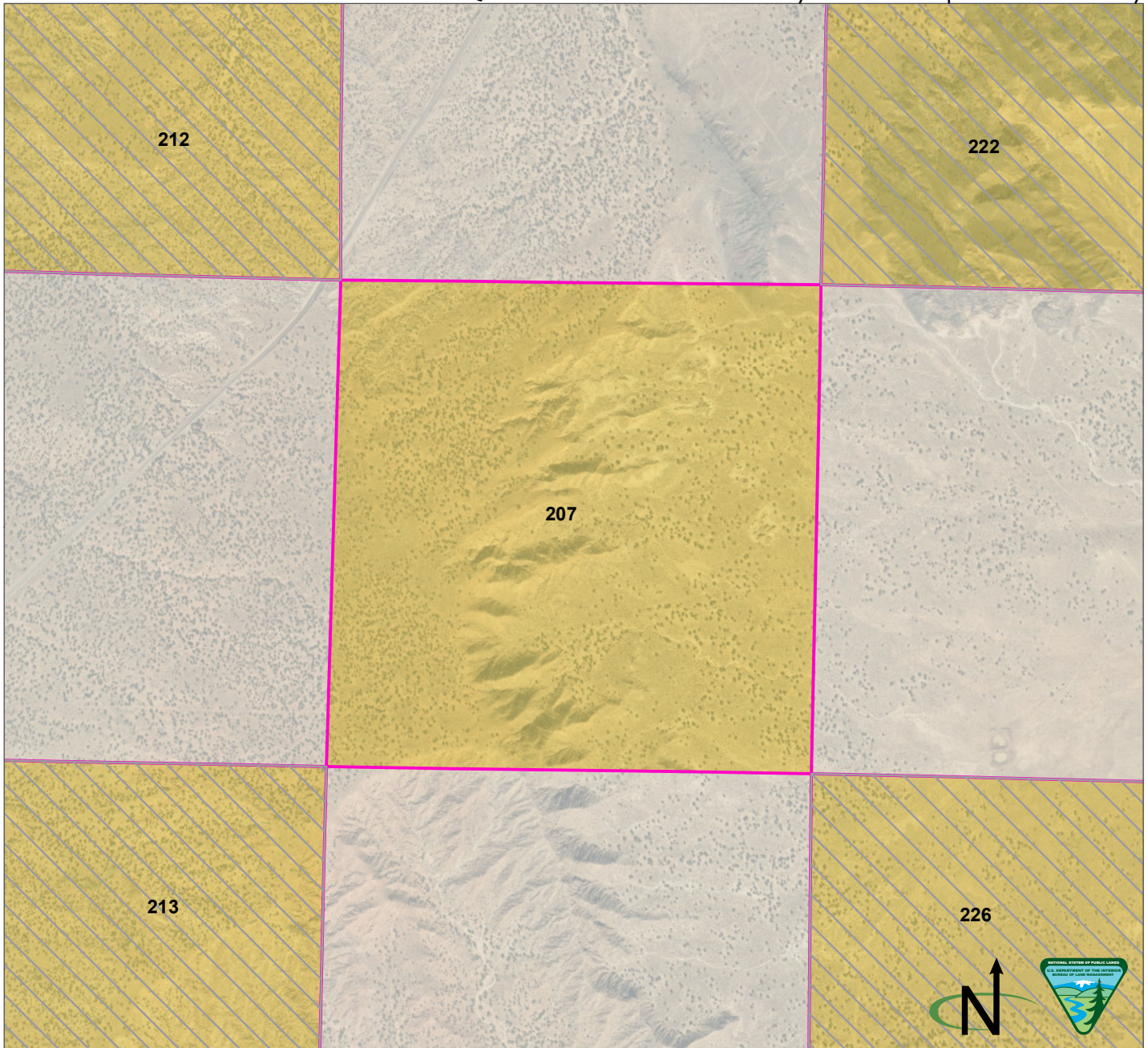


Parcel Number: 206   Adjacent parcel, not analyzed in this map  
 Valencia County, New Mexico  
 Legal Description: NM23 T06N R02W, sec 26  
 Acres: 638.962678  
 Current Public Access: No  
 Recreation Use: No  
 Available for ROWs: Alt A: Open Alt B: Exclude/avoid Alt C: Exclude/avoid/open Alt D: Exclude/avoid/open  
 Recommendation for Retention or Disposal: Alt A: Retain Alt B: Retain Alt C: Dispose Alt D: Dispose  
 Impact on access if parcel is disposed: None (there is no current public access)

Produced by the Rio Puerco Field Office for the Resource Management Plan Revision. No warranty is made by the Bureau of Land Management as to the accuracy, reliability, or completeness of these data for individual use or aggregate use with other data, or for purposes not intended by BLM. Spatial information may not meet National Map Accuracy Standards.

BLM  Private  State

Q. Public Lands Identified as Potentially Suitable for Disposal or Further Study

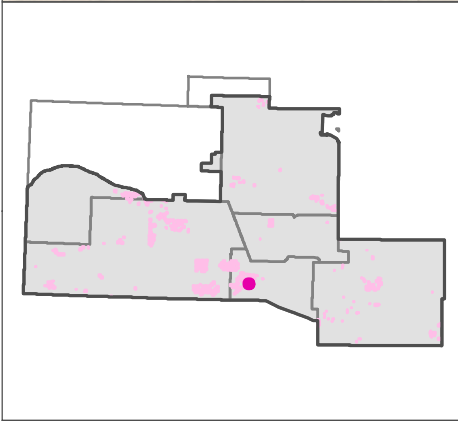
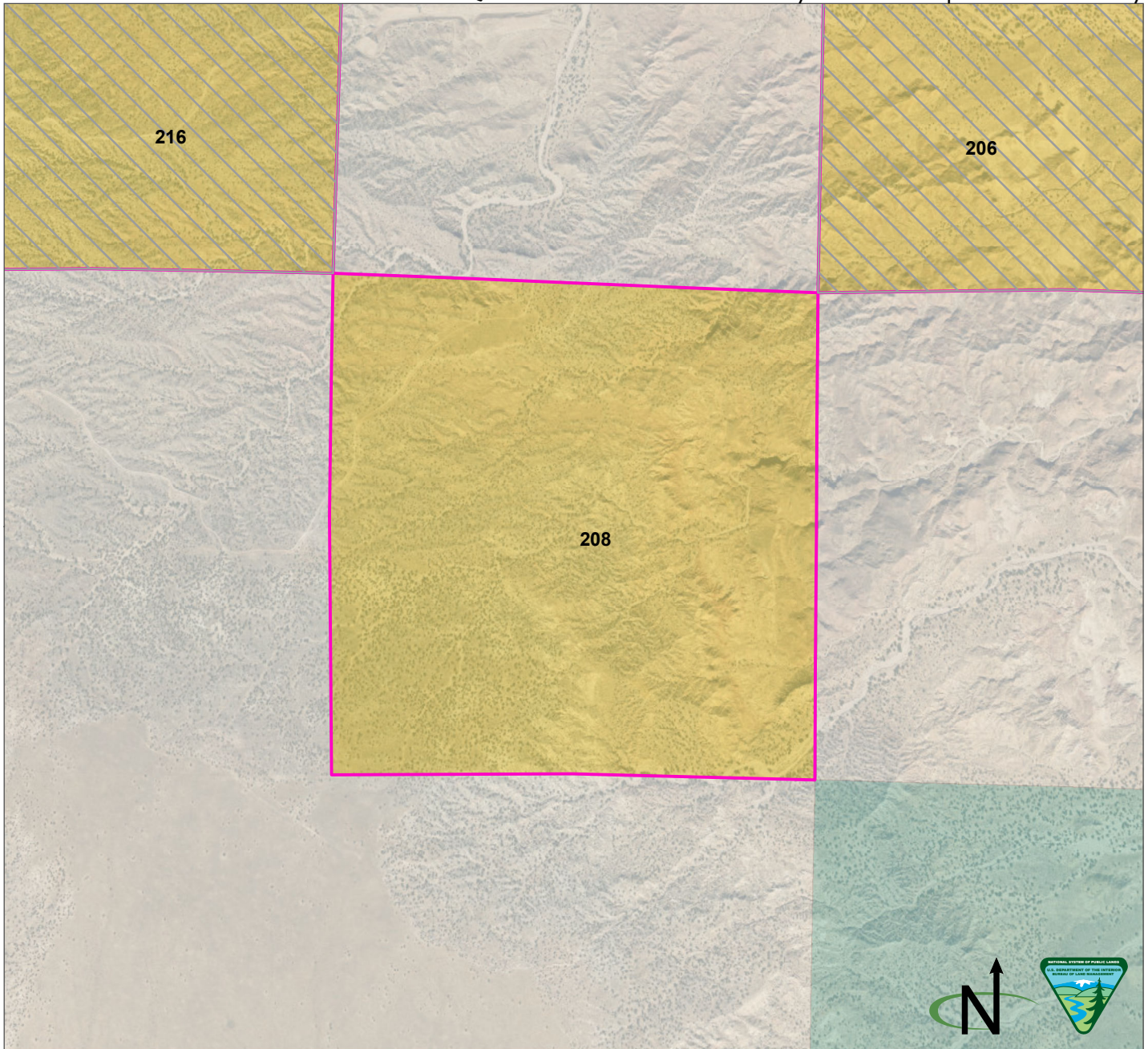


Parcel Number: 207   Adjacent parcel, not analyzed in this map  
 Valencia County, New Mexico  
 Legal Description: NM23 T06N R02W, sec 14  
 Acres: 633.918535  
 Current Public Access: Yes - public road  
 Recreation Use: No  
 Available for ROWs: Alt A: Open Alt B: Exclude/avoid Alt C: Exclude/avoid/open Alt D: Exclude/avoid/open  
 Recommendation for Retention or Disposal: Alt A: Retain Alt B: Retain Alt C: Dispose Alt D: Dispose  
 Impact on access if parcel is disposed: None (no recreational value)

Produced by the Rio Puerco Field Office for the Resource Management Plan Revision. No warranty is made by the Bureau of Land Management as to the accuracy, reliability, or completeness of these data for individual use or aggregate use with other data, or for purposes not intended by BLM. Spatial information may not meet National Map Accuracy Standards.

BLM  Private

Q. Public Lands Identified as Potentially Suitable for Disposal or Further Study

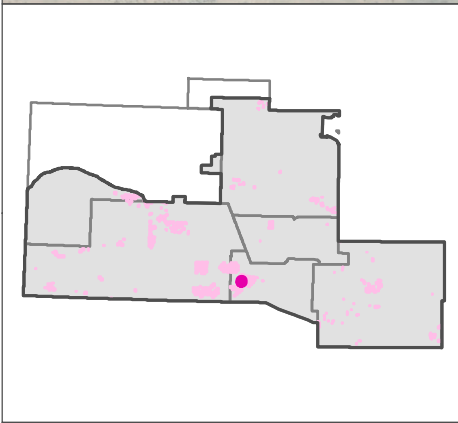
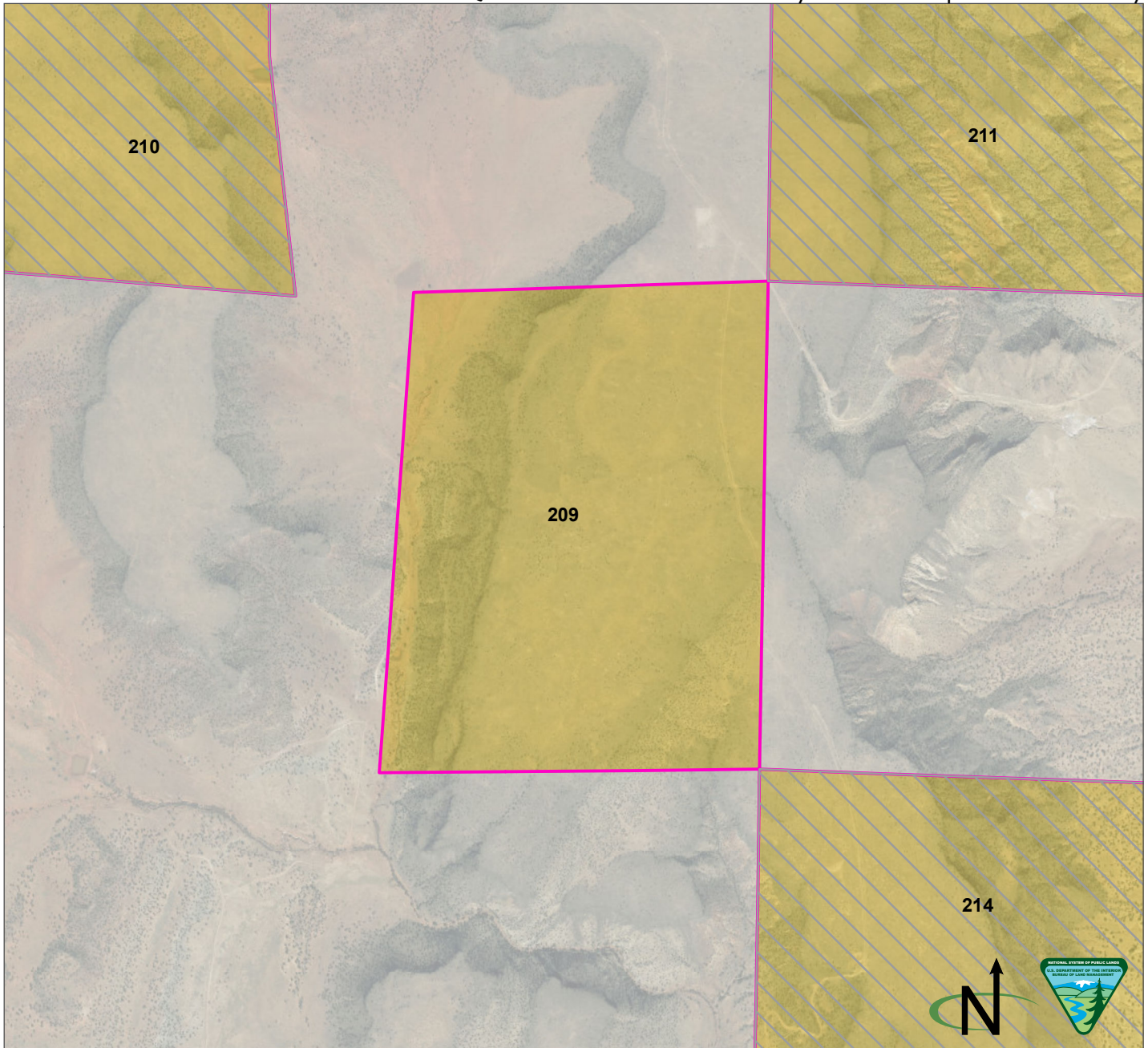


Parcel Number: 208   Adjacent parcel, not analyzed in this map  
 Valencia County, New Mexico  
 Legal Description: NM23 T06N R02W, sec 34  
 Acres: 643.855896  
 Current Public Access: No  
 Recreation Use: No  
 Available for ROWs: Alt A: Open Alt B: Exclude/avoid Alt C: Avoid/open Alt D: Avoid/open  
 Recommendation for Retention or Disposal: Alt A: Retain Alt B: Retain Alt C: Dispose Alt D: Dispose  
 Impact on access if parcel is disposed: None (there is no current public access)

Produced by the Rio Puerco Field Office for the Resource Management Plan Revision. No warranty is made by the Bureau of Land Management as to the accuracy, reliability, or completeness of these data for individual use or aggregate use with other data, or for purposes not intended by BLM. Spatial information may not meet National Map Accuracy Standards.

BLM  Private  State

Q. Public Lands Identified as Potentially Suitable for Disposal or Further Study

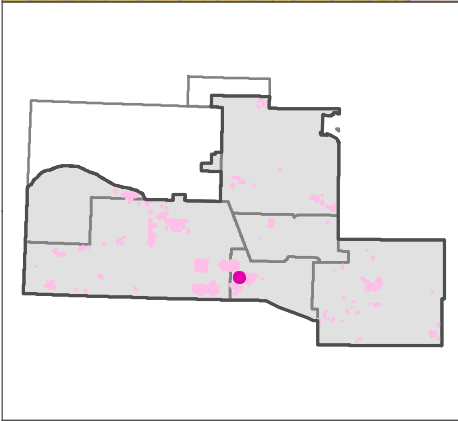
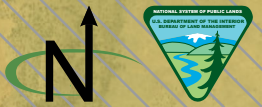
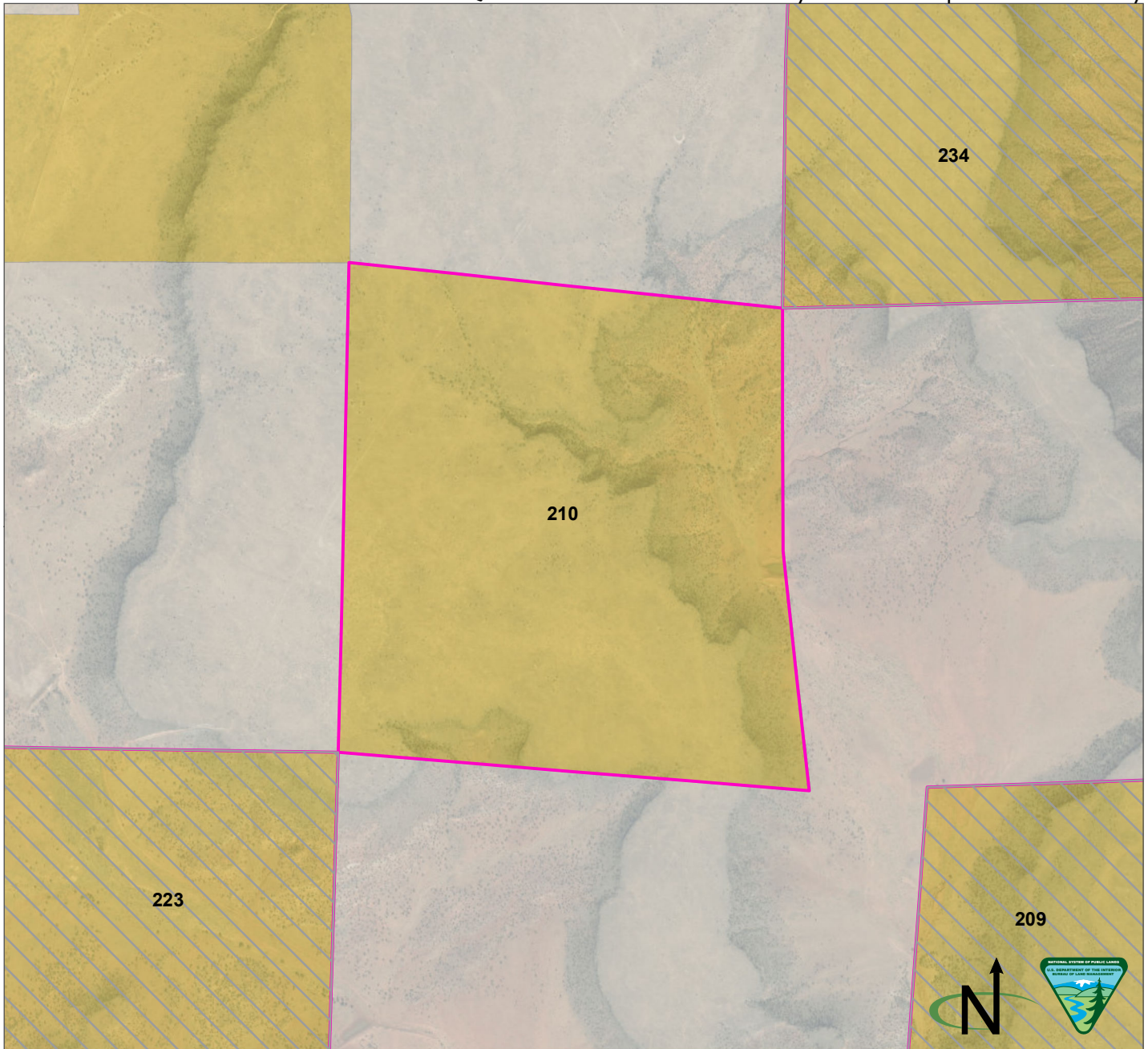


Parcel Number: 209   Adjacent parcel, not analyzed in this map  
 Valencia County, New Mexico  
 Legal Description: NM23 T06N R03W, sec 24 E1/2, NENW, SENW, NESW, SESW  
 Acres: 478.157674  
 Current Public Access: Yes - public road  
 Recreation Use: No  
 Available for ROWs: Alt A: Open Alt B: Exclude/avoid Alt C: Exclude/avoid/open Alt D: Exclude/avoid/open  
 Recommendation for Retention or Disposal: Alt A: Retain Alt B: Retain Alt C: Dispose Alt D: Dispose  
 Impact on access if parcel is disposed: None (no recreational value)

Produced by the Rio Puerco Field Office for the Resource Management Plan Revision. No warranty is made by the Bureau of Land Management as to the accuracy, reliability, or completeness of these data for individual use or aggregate use with other data, or for purposes not intended by BLM. Spatial information may not meet National Map Accuracy Standards.

BLM  Private

Q. Public Lands Identified as Potentially Suitable for Disposal or Further Study



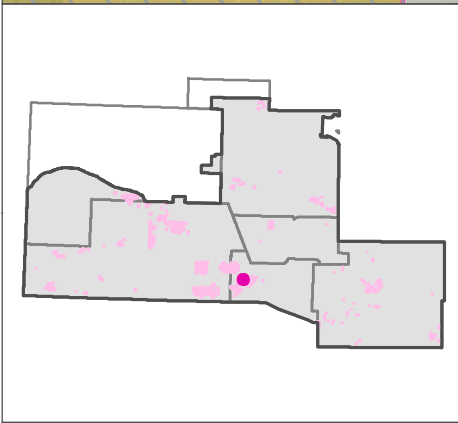
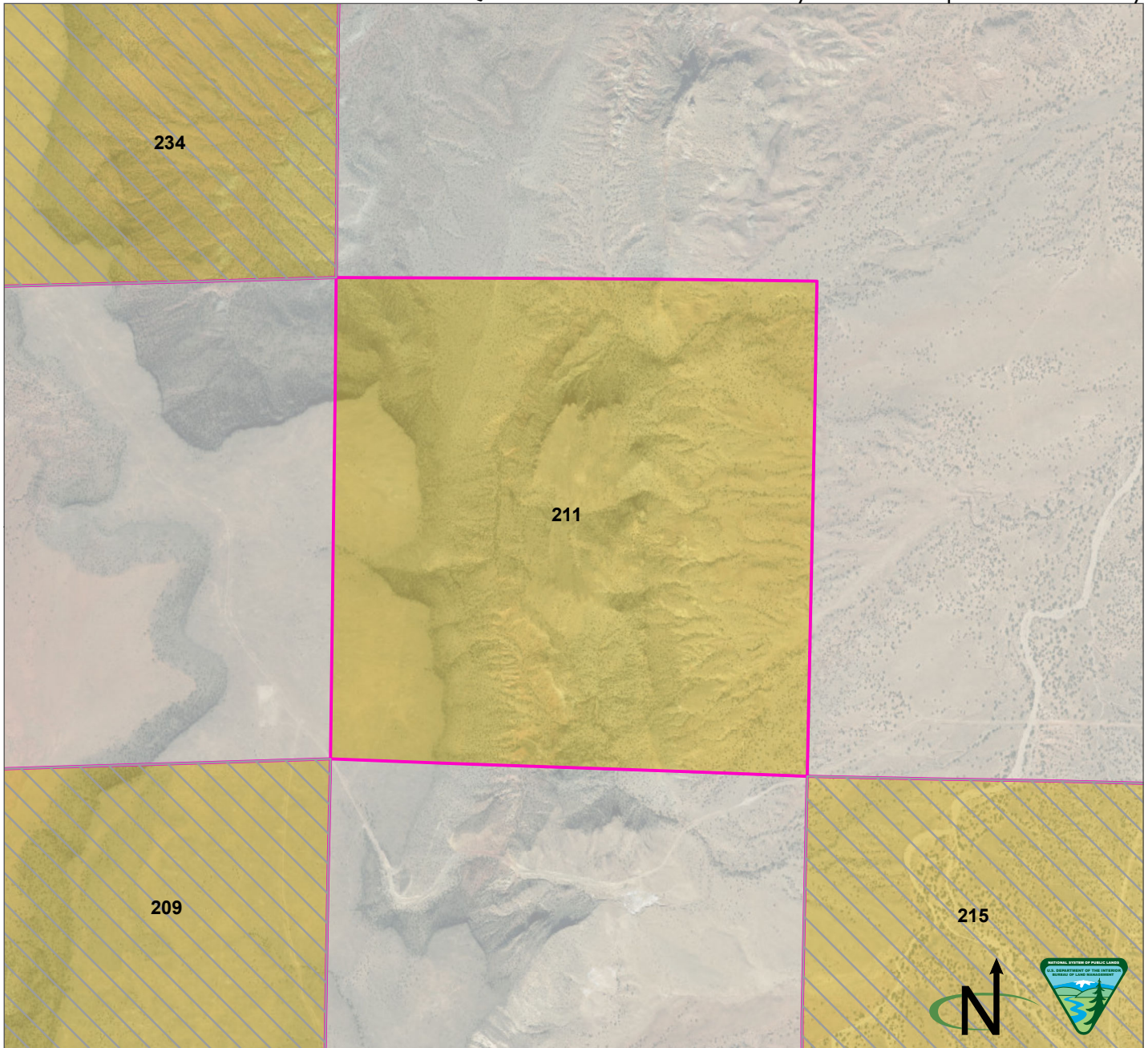
Parcel Number: 210   Adjacent parcel, not analyzed in this map  
 Valencia County, New Mexico  
 Legal Description: NM23 T06N R03W, sec 14  
 Acres: 582.394625  
 Current Public Access: Yes - public road  
 Recreation Use: No  
 Available for ROWs: Alt A: Open Alt B: Exclude/avoid Alt C: Exclude/avoid/open Alt D: Exclude/avoid/open  
 Recommendation for Retention or Disposal: Alt A: Retain Alt B: Retain Alt C: Dispose Alt D: Dispose  
 Impact on access if parcel is disposed: None (no recreational value)

Produced by the Rio Puerco Field Office for the Resource Management Plan Revision. No warranty is made by the Bureau of Land Management as to the accuracy, reliability, or completeness of these data for individual use or aggregate use with other data, or for purposes not intended by BLM. Spatial information may not meet National Map Accuracy Standards.

BLM  Private



Q. Public Lands Identified as Potentially Suitable for Disposal or Further Study

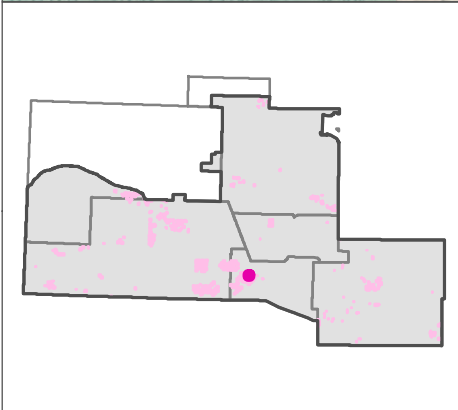
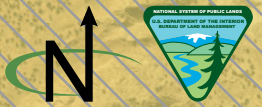
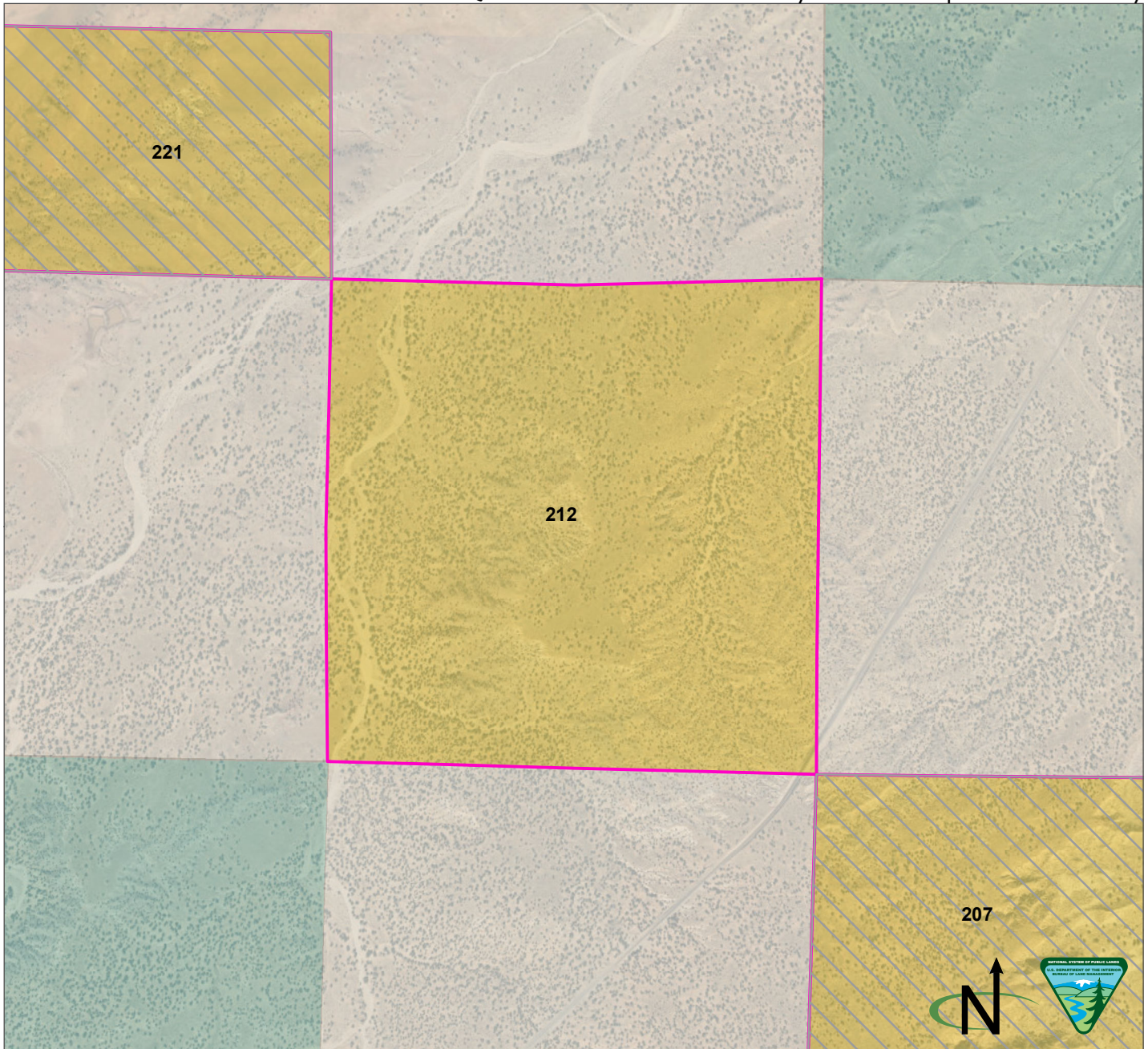


Parcel Number: 211   Adjacent parcel, not analyzed in this map  
 Valencia County, New Mexico  
 Legal Description: NM23 T06N R02W, sec 18  
 Acres: 629.952297  
 Current Public Access: No  
 Recreation Use: No  
 Available for ROWs: Alt A: Open Alt B: Exclude/avoid Alt C: Exclude/avoid/open Alt D: Avoid/open  
 Recommendation for Retention or Disposal: Alt A: Retain Alt B: Retain Alt C: Dispose Alt D: Dispose  
 Impact on access if parcel is disposed: None (there is no current public access)

Produced by the Rio Puerco Field Office for the Resource Management Plan Revision. No warranty is made by the Bureau of Land Management as to the accuracy, reliability, or completeness of these data for individual use or aggregate use with other data, or for purposes not intended by BLM. Spatial information may not meet National Map Accuracy Standards.

BLM  Private

Q. Public Lands Identified as Potentially Suitable for Disposal or Further Study

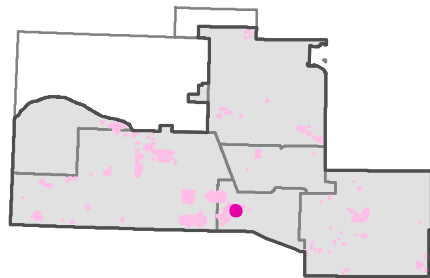
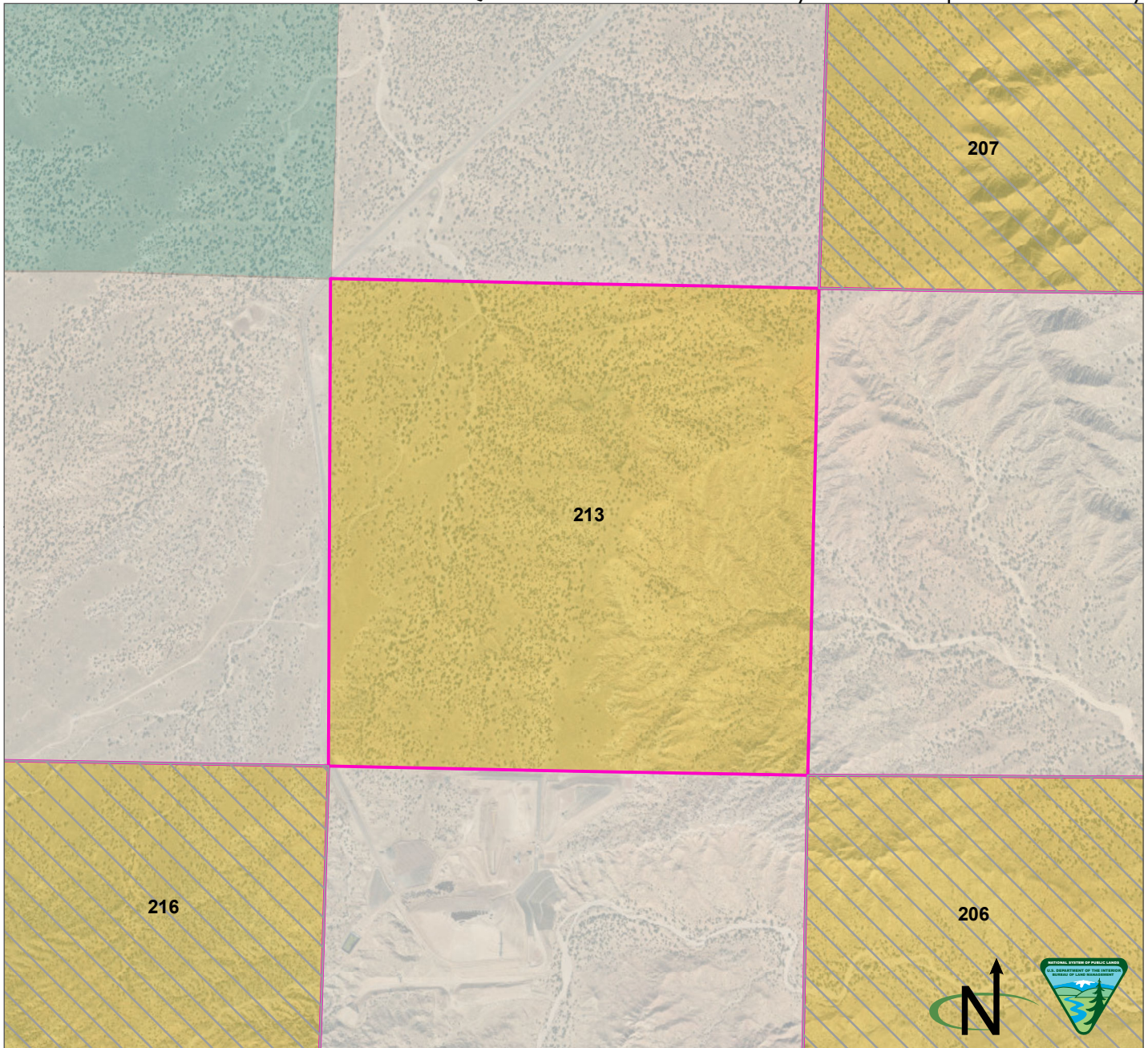


Parcel Number: 212   Adjacent parcel, not analyzed in this map  
 Valencia County, New Mexico  
 Legal Description: NM23 T06N R02W, sec 10  
 Acres: 642.488583  
 Current Public Access: Yes - public road  
 Recreation Use: No  
 Available for ROWs: Alt A: Open Alt B: Exclude/avoid/open Alt C: Exclude/avoid/open  
 Alt D: Exclude/avoid/open  
 Recommendation for Retention or Disposal: Alt A: Retain Alt B: Retain Alt C: Dispose  
 Alt D: Dispose  
 Impact on access if parcel is disposed: None (no recreational value)

Produced by the Rio Puerco Field Office for the Resource Management Plan Revision. No warranty is made by the Bureau of Land Management as to the accuracy, reliability, or completeness of these data for individual use or aggregate use with other data, or for purposes not intended by BLM. Spatial information may not meet National Map Accuracy Standards.

BLM
  Private
  State

Q. Public Lands Identified as Potentially Suitable for Disposal or Further Study

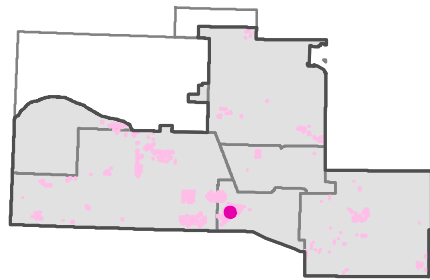
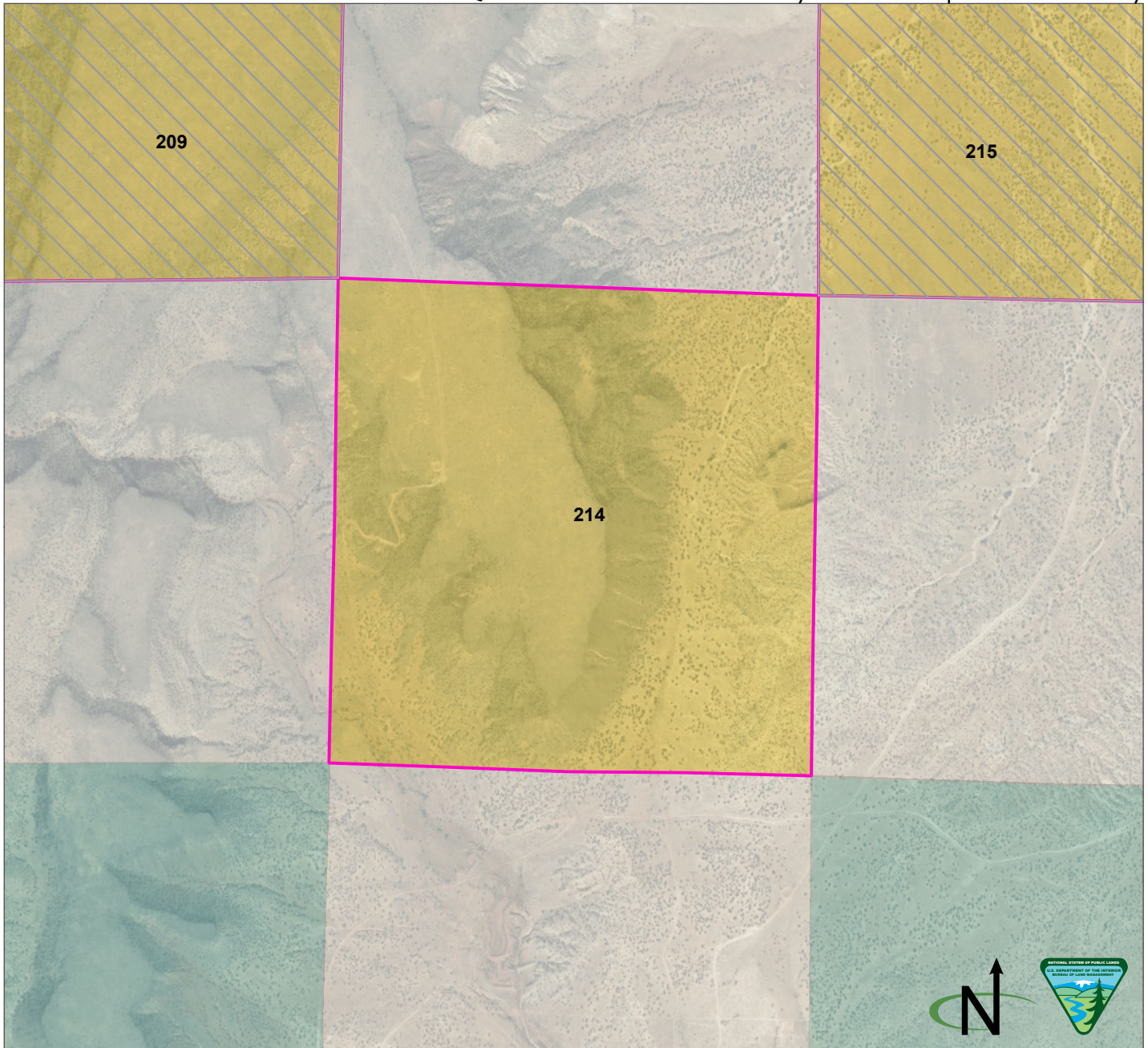


Parcel Number: 213   Adjacent parcel, not analyzed in this map  
 Valencia County, New Mexico  
 Legal Description: NM23 T06N R02W, sec 22  
 Acres: 634.763344  
 Current Public Access: Yes - public road  
 Recreation Use: No  
 Available for ROWs: Alt A: Open Alt B: Exclude/avoid Alt C: Exclude/avoid/open Alt D: Exclude/avoid/open  
 Recommendation for Retention or Disposal: Alt A: Retain Alt B: Retain Alt C: Dispose Alt D: Dispose  
 Impact on access if parcel is disposed: None (no recreational value)

Produced by the Rio Puerco Field Office for the Resource Management Plan Revision. No warranty is made by the Bureau of Land Management as to the accuracy, reliability, or completeness of these data for individual use or aggregate use with other data, or for purposes not intended by BLM. Spatial information may not meet National Map Accuracy Standards.

BLM  Private  State

Q. Public Lands Identified as Potentially Suitable for Disposal or Further Study

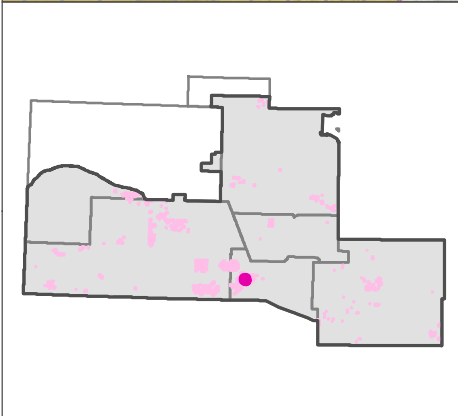
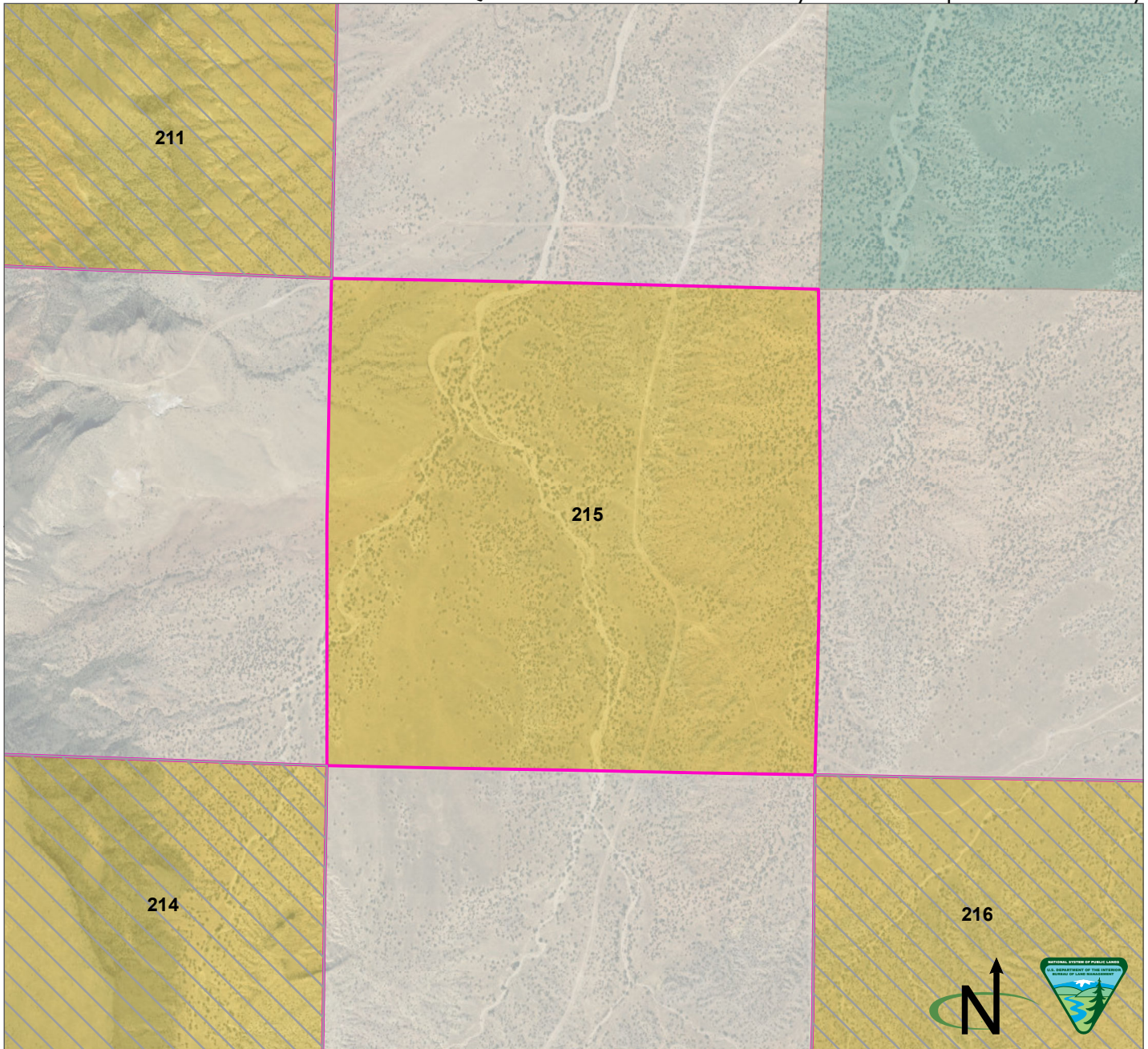


Parcel Number: 214 ☐ Adjacent parcel, not analyzed in this map  
 Valencia County, New Mexico  
 Legal Description: NM23 T06N R02W, sec 30  
 Acres: 625.984109  
 Current Public Access: Yes - public road  
 Recreation Use: No  
 Available for ROWs: Alt A: Open Alt B: Exclude Alt C: Exclude/avoid Alt D: Exclude/avoid  
 Recommendation for Retention or Disposal: Alt A: Retain Alt B: Retain Alt C: Dispose Alt D: Dispose  
 Impact on access if parcel is disposed: None (no recreational value)

Produced by the Rio Puerco Field Office for the Resource Management Plan Revision. No warranty is made by the Bureau of Land Management as to the accuracy, reliability, or completeness of these data for individual use or aggregate use with other data, or for purposes not intended by BLM. Spatial information may not meet National Map Accuracy Standards.

BLM
  Private
  State

Q. Public Lands Identified as Potentially Suitable for Disposal or Further Study

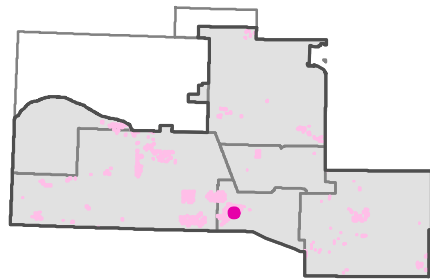
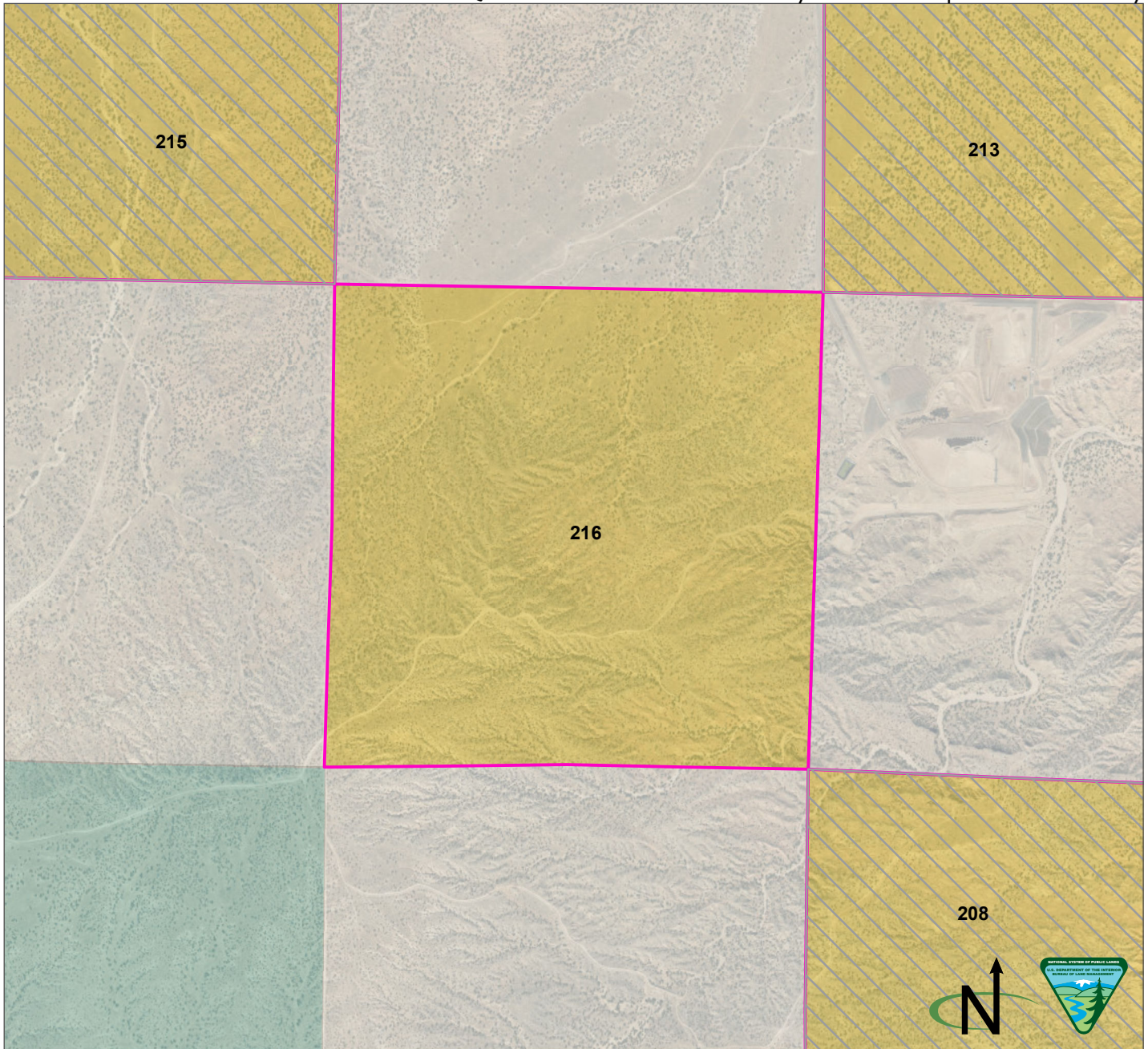


Parcel Number: 215   Adjacent parcel, not analyzed in this map  
 Valencia County, New Mexico  
 Legal Description: NM23 T06N R02W, sec 20  
 Acres: 643.643695  
 Current Public Access: Yes - public road  
 Recreation Use: No  
 Available for ROWs: Alt A: Open Alt B: Exclude/avoid Alt C: Exclude/avoid/open Alt D: Exclude/avoid/open  
 Recommendation for Retention or Disposal: Alt A: Retain Alt B: Retain Alt C: Dispose Alt D: Dispose  
 Impact on access if parcel is disposed: None (no recreational value)

Produced by the Rio Puerco Field Office for the Resource Management Plan Revision. No warranty is made by the Bureau of Land Management as to the accuracy, reliability, or completeness of these data for individual use or aggregate use with other data, or for purposes not intended by BLM. Spatial information may not meet National Map Accuracy Standards.

BLM  Private  State

Q. Public Lands Identified as Potentially Suitable for Disposal or Further Study

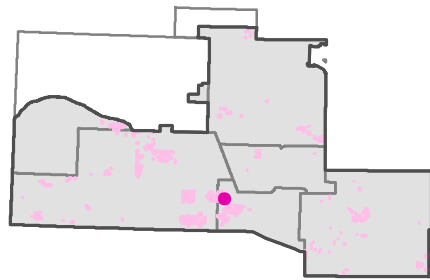
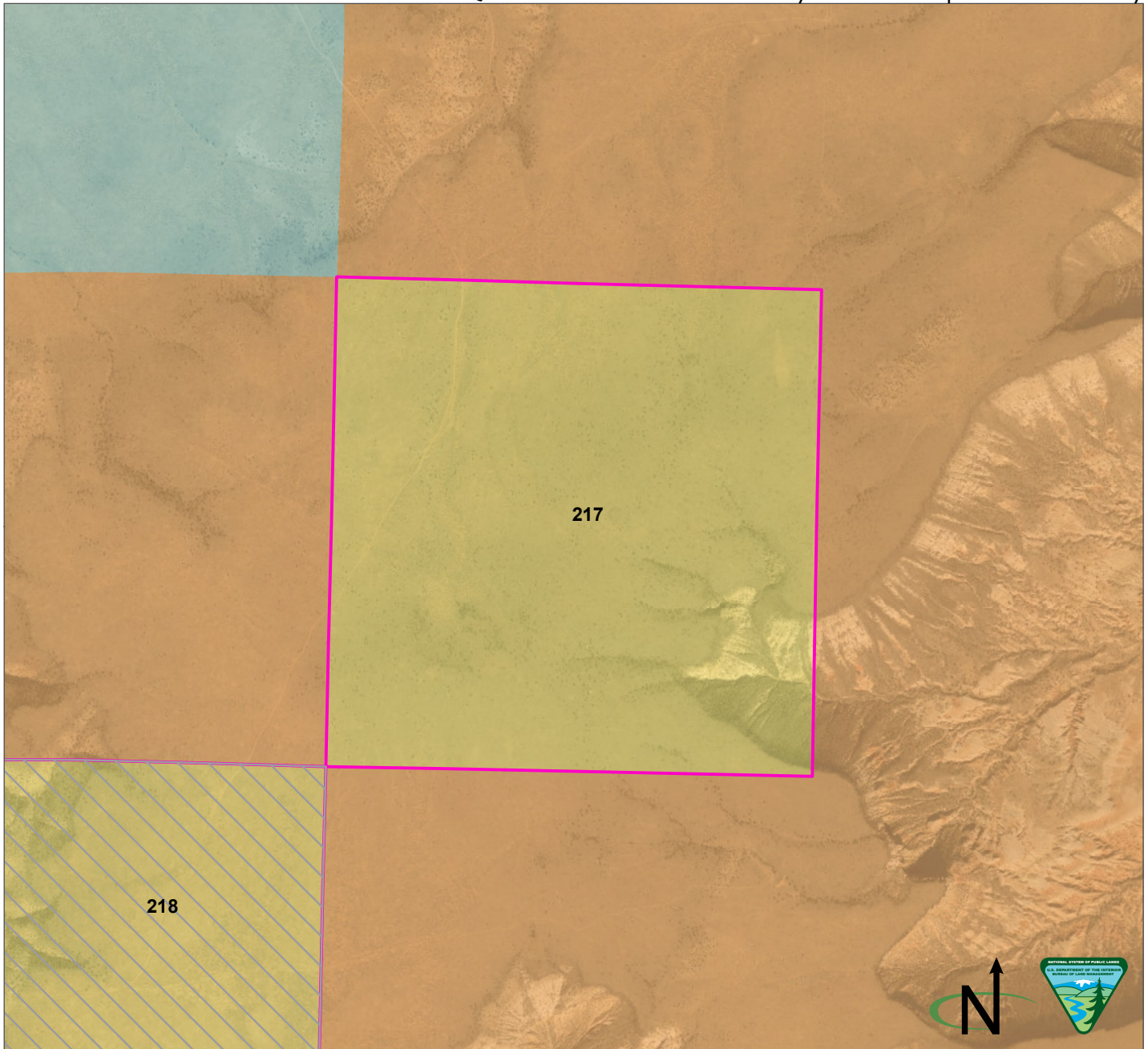


Parcel Number: 216   Adjacent parcel, not analyzed in this map  
 Valencia County, New Mexico  
 Legal Description: NM23 T06N R02W, sec 28  
 Acres: 624.667337  
 Current Public Access: Yes - public road  
 Recreation Use: No  
 Available for ROWs: Alt A: Open Alt B: Exclude/avoid Alt C: Exclude/avoid/open Alt D: Exclude/avoid/open  
 Recommendation for Retention or Disposal: Alt A: Retain Alt B: Retain Alt C: Dispose Alt D: Dispose  
 Impact on access if parcel is disposed: None (no recreational value)

Produced by the Rio Puerco Field Office for the Resource Management Plan Revision. No warranty is made by the Bureau of Land Management as to the accuracy, reliability, or completeness of these data for individual use or aggregate use with other data, or for purposes not intended by BLM. Spatial information may not meet National Map Accuracy Standards.

BLM  Private  State

Q. Public Lands Identified as Potentially Suitable for Disposal or Further Study

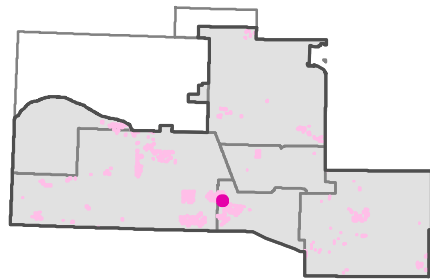
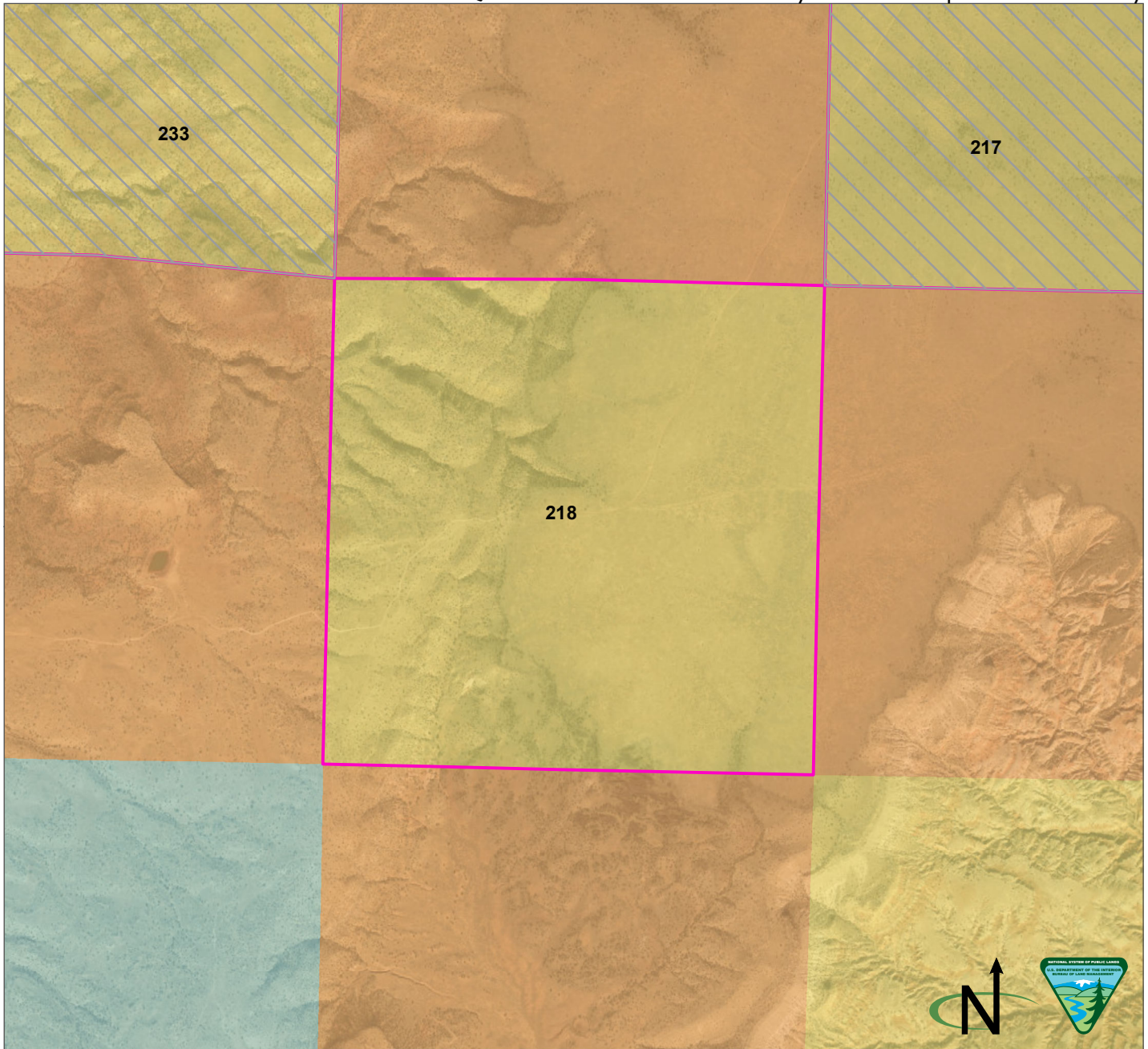


Parcel Number: 217  Adjacent parcel, not analyzed in this map  
 Valencia County, New Mexico  
 Legal Description: NM23 T07N R03W, sec 22  
 Acres: 638.032972  
 Current Public Access: Yes - public road  
 Recreation Use: No  
 Available for ROWs: Alt A: Open Alt B: Exclude/avoid Alt C: Avoid/open Alt D: Avoid/open  
 Recommendation for Retention or Disposal: Alt A: Retain Alt B: Retain Alt C: Dispose Alt D: Dispose  
 Impact on access if parcel is disposed: None (no recreational value)

Produced by the Rio Puerco Field Office for the Resource Management Plan Revision. No warranty is made by the Bureau of Land Management as to the accuracy, reliability, or completeness of these data for individual use or aggregate use with other data, or for purposes not intended by BLM. Spatial information may not meet National Map Accuracy Standards.

BLM  Tribal  State

Q. Public Lands Identified as Potentially Suitable for Disposal or Further Study



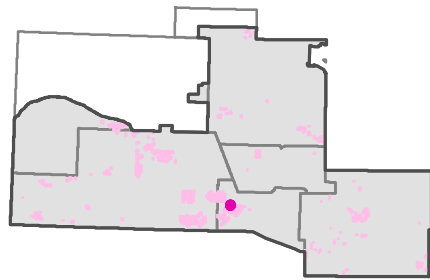
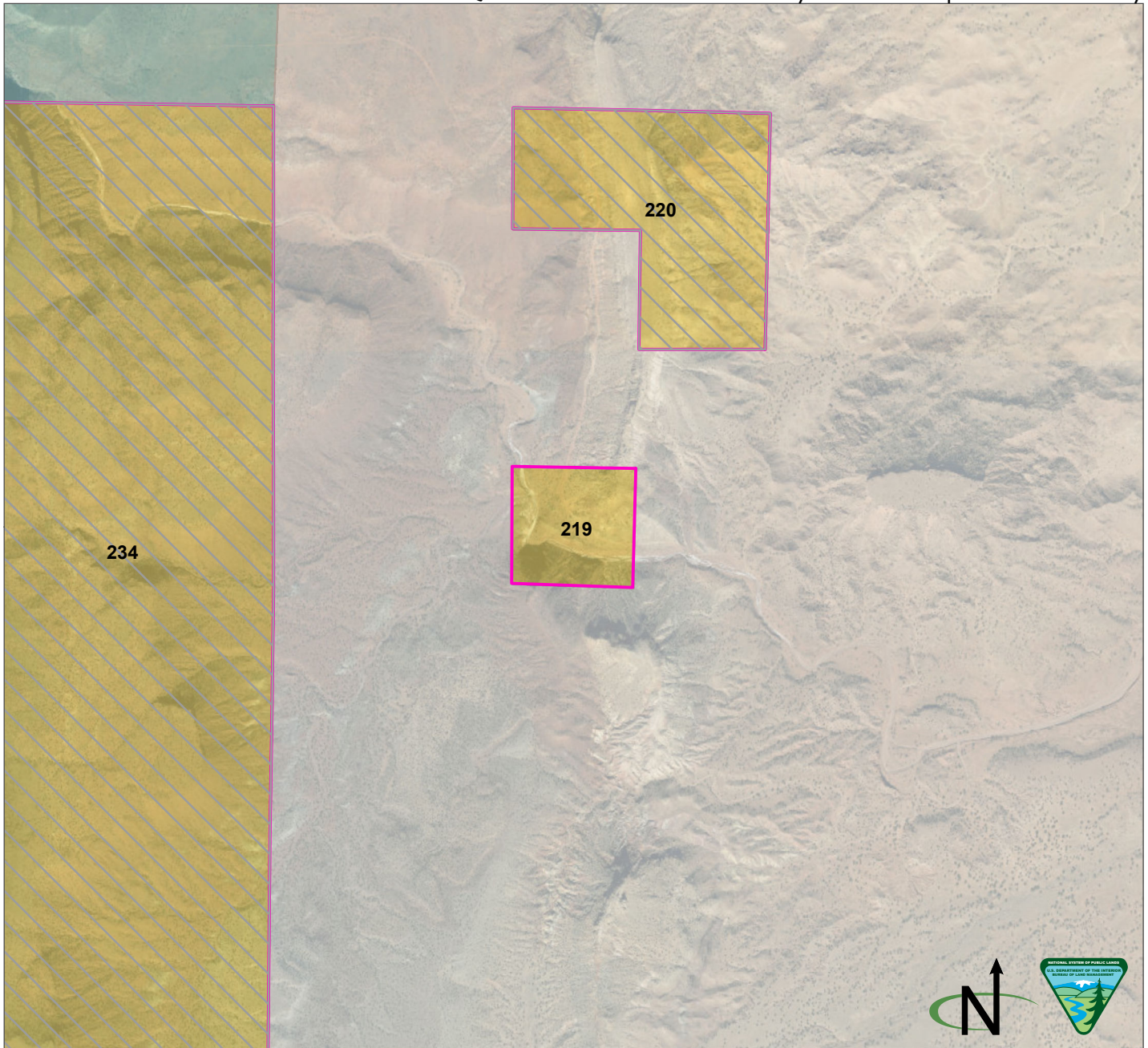
Parcel Number: 218 ☐ Adjacent parcel, not analyzed in this map  
 Valencia County, New Mexico  
 Legal Description: NM23 T07N R03W, sec 28  
 Acres: 645.38221  
 Current Public Access: Yes - public road  
 Recreation Use: No  
 Available for ROWs: Alt A: Open Alt B: Exclude/avoid Alt C: Exclude/avoid/open Alt D: Exclude/avoid/open  
 Recommendation for Retention or Disposal: Alt A: Retain Alt B: Retain Alt C: Dispose Alt D: Dispose  
 Impact on access if parcel is disposed: None (no recreational value)

Produced by the Rio Puerco Field Office for the Resource Management Plan Revision. No warranty is made by the Bureau of Land Management as to the accuracy, reliability, or completeness of these data for individual use or aggregate use with other data, or for purposes not intended by BLM. Spatial information may not meet National Map Accuracy Standards.

BLM
  Tribal
  State



Q. Public Lands Identified as Potentially Suitable for Disposal or Further Study

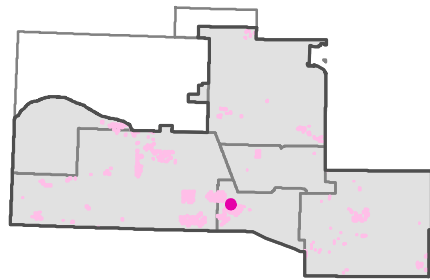
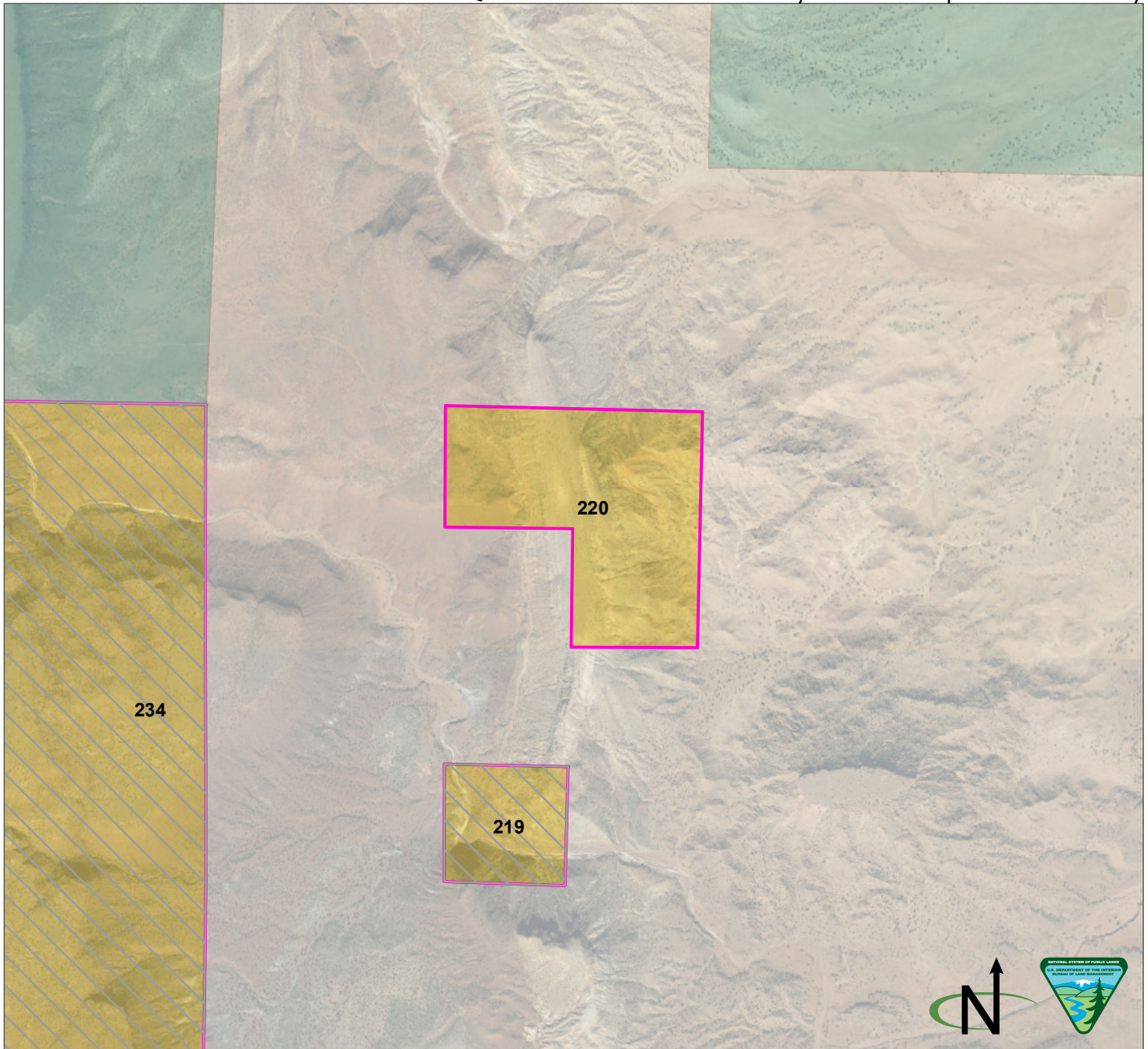


Parcel Number: 219  Adjacent parcel, not analyzed in this map  
 Valencia County, New Mexico  
 Legal Description: NM23 T06N R02W, sec 6 SWSE  
 Acres: 38.994761  
 Current Public Access: Yes - public road  
 Recreation Use: No  
 Available for ROWs: Alt A: Open Alt B: Exclude Alt C: Exclude/avoid Alt D: Exclude/avoid  
 Recommendation for Retention or Disposal: Alt A: Retain Alt B: Retain Alt C: Dispose Alt D: Dispose  
 Impact on access if parcel is disposed: None (no recreational value)

Produced by the Rio Puerco Field Office for the Resource Management Plan Revision. No warranty is made by the Bureau of Land Management as to the accuracy, reliability, or completeness of these data for individual use or aggregate use with other data, or for purposes not intended by BLM. Spatial information may not meet National Map Accuracy Standards.

BLM  Private  State

Q. Public Lands Identified as Potentially Suitable for Disposal or Further Study

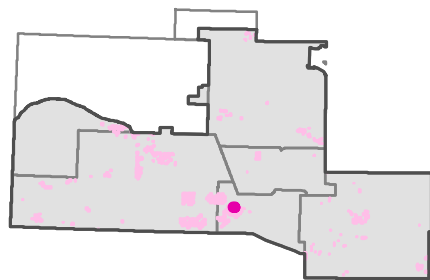
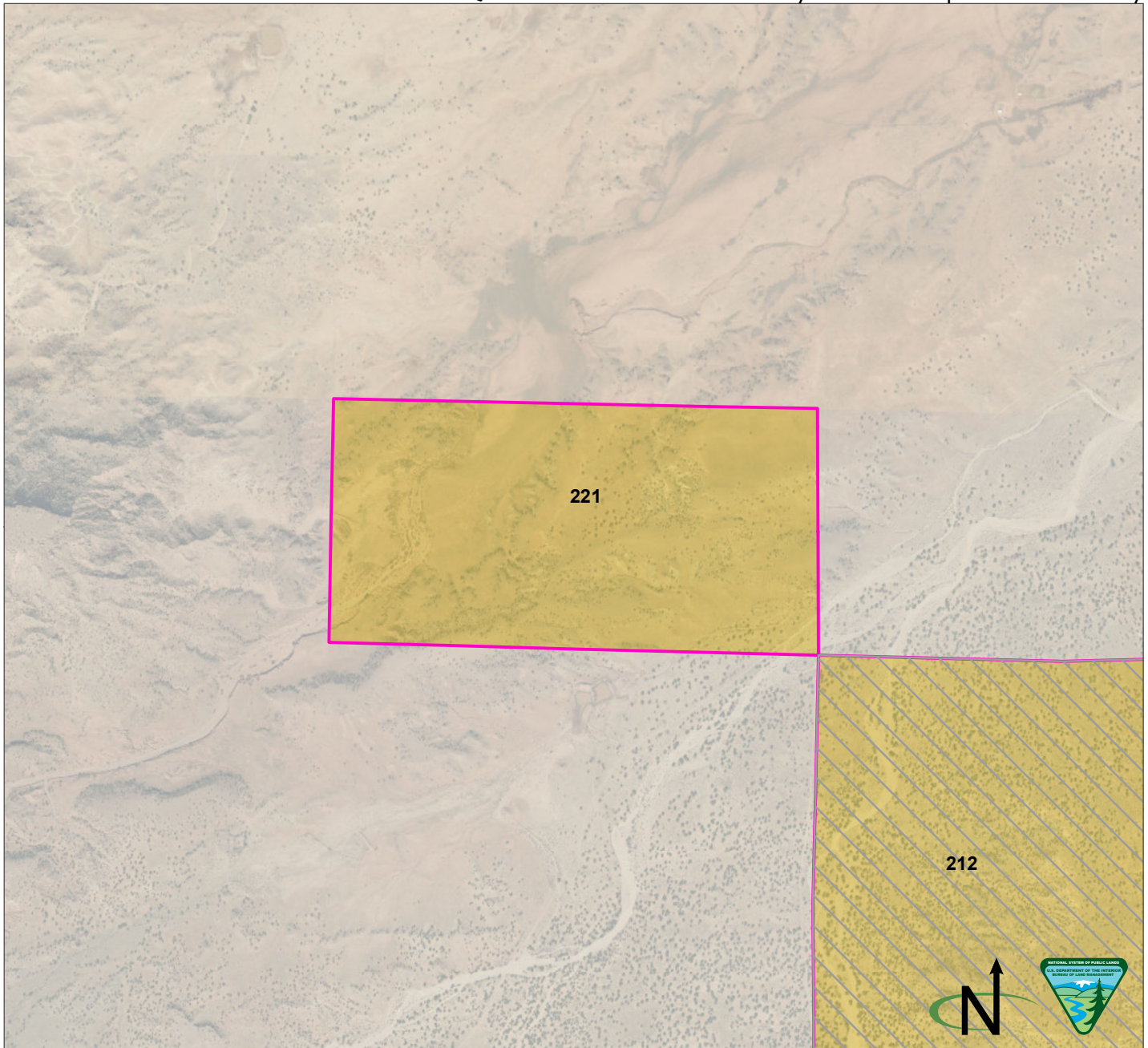


Parcel Number: 220   Adjacent parcel, not analyzed in this map  
 Valencia County, New Mexico  
 Legal Description: NM23 T06N R02W, sec 6 NWNE, NENE, SENE  
 Acres: 122.961118  
 Current Public Access: No  
 Recreation Use: No  
 Available for ROWs: Alt A: Open Alt B: Exclude/avoid Alt C: Avoid/open Alt D: Avoid/open  
 Recommendation for Retention or Disposal: Alt A: Retain Alt B: Retain Alt C: Dispose Alt D: Dispose  
 Impact on access if parcel is disposed: None (there is no current public access)

Produced by the Rio Puerco Field Office for the Resource Management Plan Revision. No warranty is made by the Bureau of Land Management as to the accuracy, reliability, or completeness of these data for individual use or aggregate use with other data, or for purposes not intended by BLM. Spatial information may not meet National Map Accuracy Standards.

BLM
  Private
  State

Q. Public Lands Identified as Potentially Suitable for Disposal or Further Study

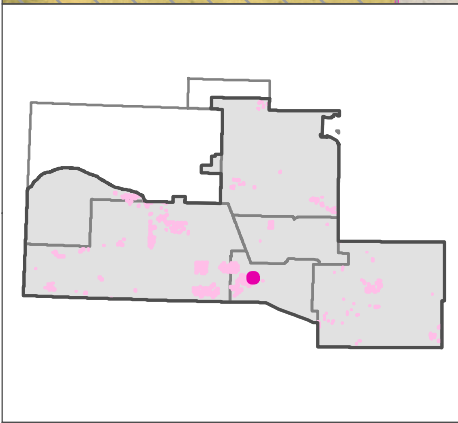
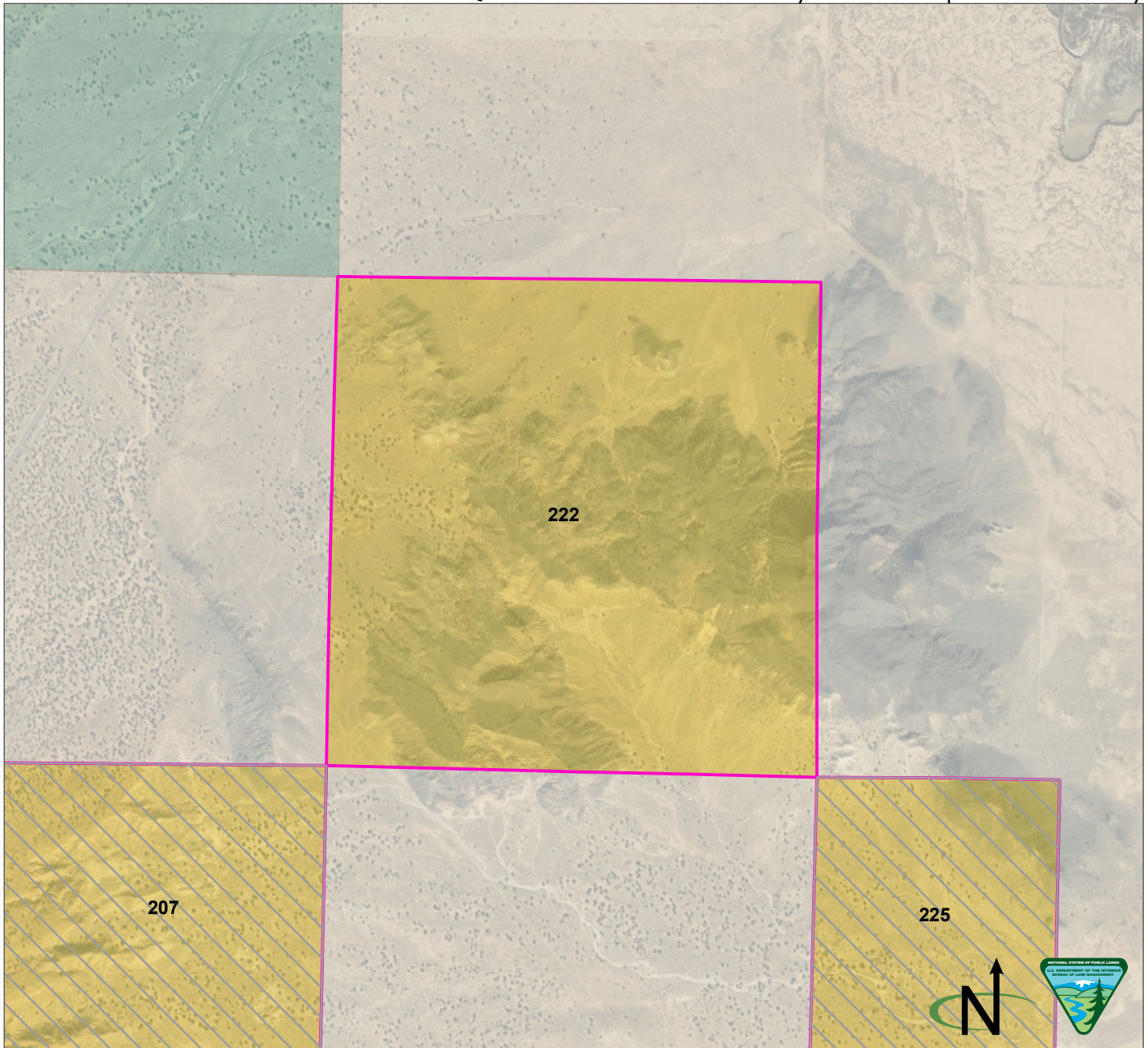


Parcel Number: 221   Adjacent parcel, not analyzed in this map  
 Valencia County, New Mexico  
 Legal Description: NM23 T06N R02W, sec 4 S1/2  
 Acres: 321.214305  
 Current Public Access: Yes - public road  
 Recreation Use: No  
 Available for ROWs: Alt A: Open Alt B: Exclude/avoid Alt C: Exclude/avoid/open Alt D: Exclude/avoid/open  
 Recommendation for Retention or Disposal: Alt A: Retain Alt B: Retain Alt C: Dispose Alt D: Dispose  
 Impact on access if parcel is disposed: None (no recreational value)

Produced by the Rio Puerco Field Office for the Resource Management Plan Revision. No warranty is made by the Bureau of Land Management as to the accuracy, reliability, or completeness of these data for individual use or aggregate use with other data, or for purposes not intended by BLM. Spatial information may not meet National Map Accuracy Standards.

BLM  Private

Q. Public Lands Identified as Potentially Suitable for Disposal or Further Study

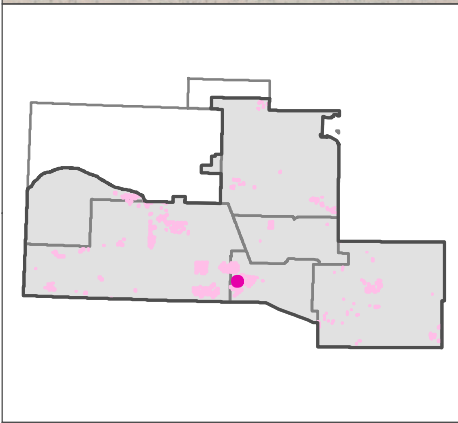
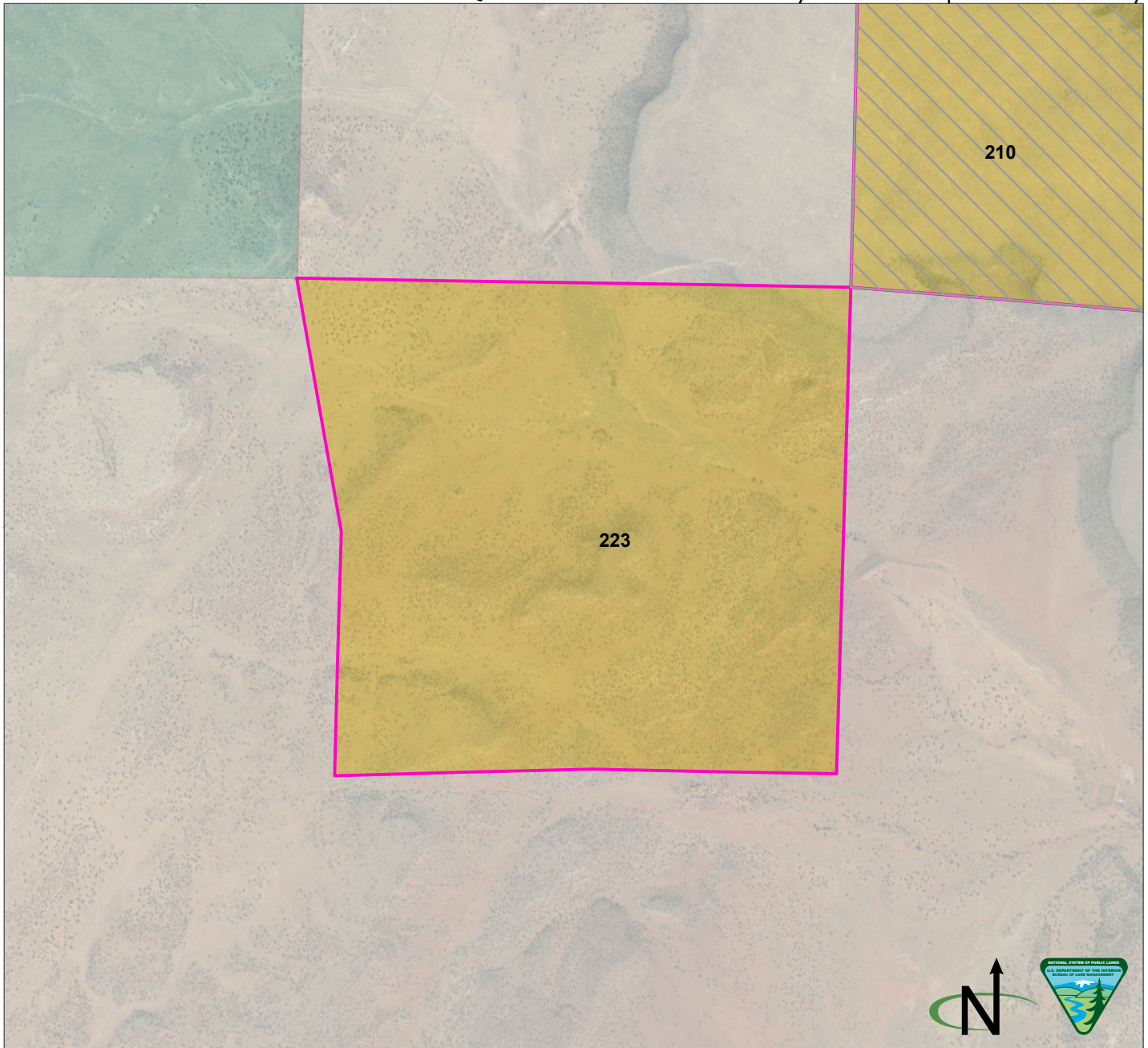


Parcel Number: 222   Adjacent parcel, not analyzed in this map  
 Valencia County, New Mexico  
 Legal Description: NM23 T06N R02W, sec 12  
 Acres: 644.843734  
 Current Public Access: Yes - public road  
 Recreation Use: No  
 Available for ROWs: Alt A: Open Alt B: Open Alt C: Open Alt D: Open  
 Recommendation for Retention or Disposal: Alt A: Retain Alt B: Retain Alt C: Dispose  
 Alt D: Dispose  
 Impact on access if parcel is disposed: None (no recreational value)

Produced by the Rio Puerco Field Office for the Resource Management Plan Revision. No warranty is made by the Bureau of Land Management as to the accuracy, reliability, or completeness of these data for individual use or aggregate use with other data, or for purposes not intended by BLM. Spatial information may not meet National Map Accuracy Standards.

BLM
  Private
  State

Q. Public Lands Identified as Potentially Suitable for Disposal or Further Study

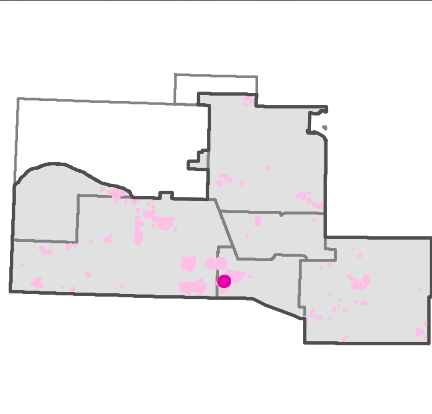
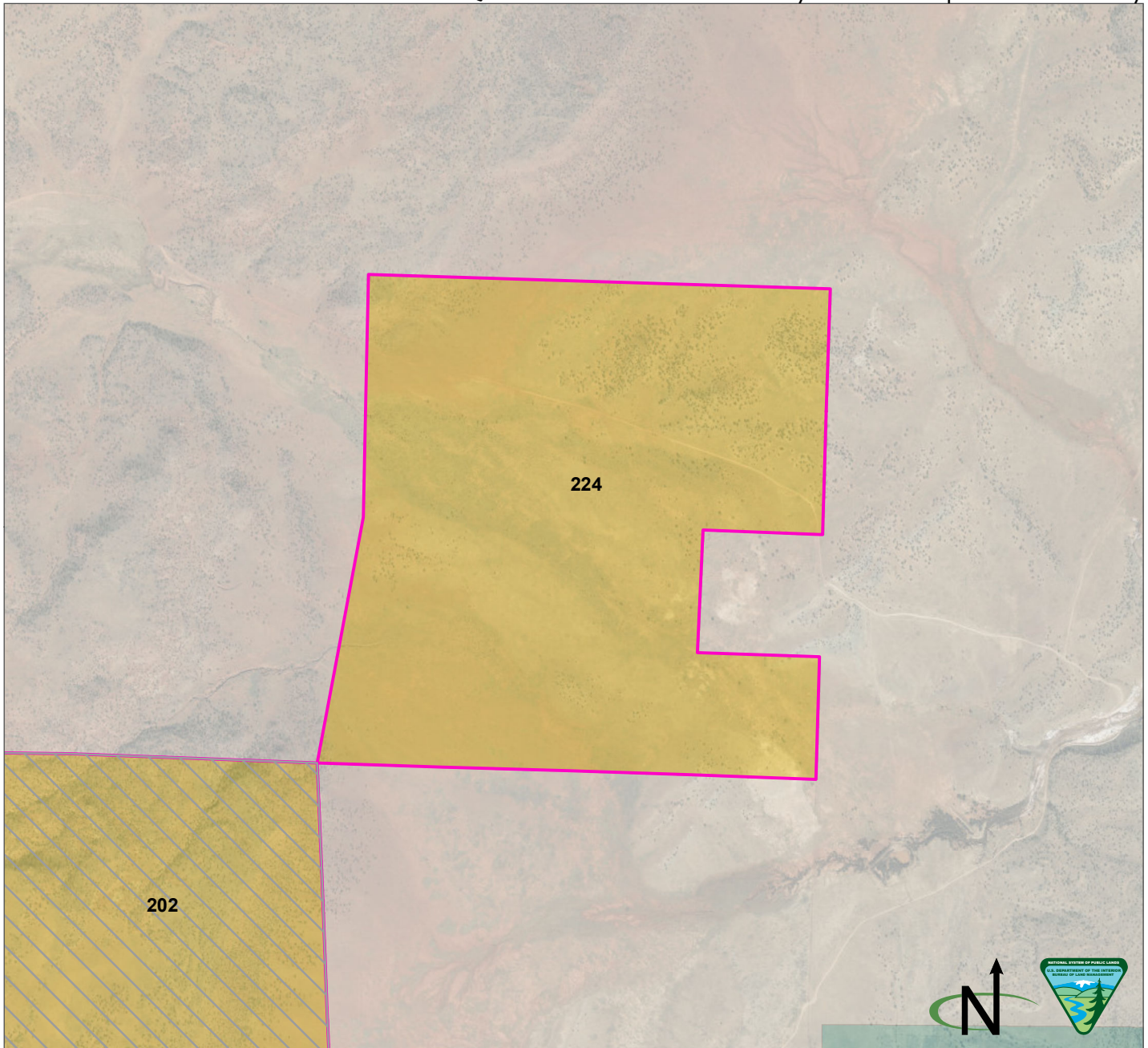


Parcel Number: 223   Adjacent parcel, not analyzed in this map  
 Valencia County, New Mexico  
 Legal Description: NM23 T06N R03W, sec 22  
 Acres: 678.342148  
 Current Public Access: Yes - public road  
 Recreation Use: No  
 Available for ROWs: Alt A: Open Alt B: Exclude Alt C: Exclude/avoid Alt D: Exclude/avoid  
 Recommendation for Retention or Disposal: Alt A: Retain Alt B: Retain Alt C: Dispose Alt D: Dispose  
 Impact on access if parcel is disposed: None (no recreational value)

Produced by the Rio Puerco Field Office for the Resource Management Plan Revision. No warranty is made by the Bureau of Land Management as to the accuracy, reliability, or completeness of these data for individual use or aggregate use with other data, or for purposes not intended by BLM. Spatial information may not meet National Map Accuracy Standards.

BLM  Private  State

Q. Public Lands Identified as Potentially Suitable for Disposal or Further Study

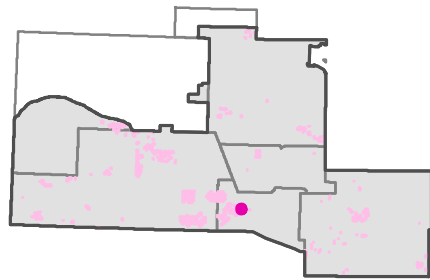
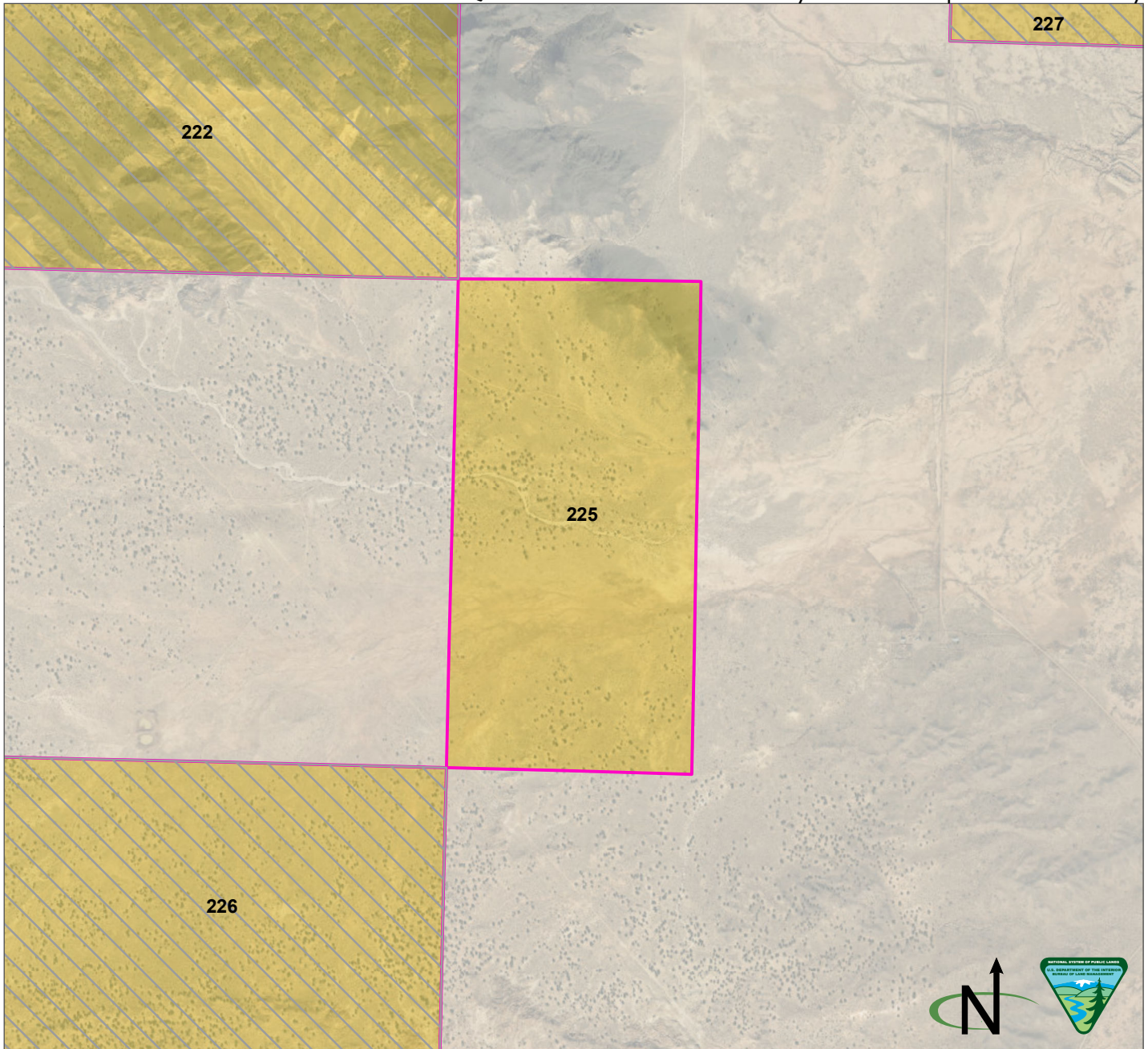


Parcel Number: 224  Adjacent parcel, not analyzed in this map  
 Valencia County, New Mexico  
 Legal Description: NM23 T06N R03W, sec 34 W1/2, NE, NWSE, SWSE, SESE  
 Acres: 580.307703  
 Current Public Access: Yes - public road  
 Recreation Use: No  
 Available for ROWs: Alt A: Open Alt B: Exclude Alt C: Exclude/avoid Alt D: Exclude/avoid  
 Recommendation for Retention or Disposal: Alt A: Retain Alt B: Retain Alt C: Dispose Alt D: Dispose  
 Impact on access if parcel is disposed: None (no recreational value)

Produced by the Rio Puerco Field Office for the Resource Management Plan Revision. No warranty is made by the Bureau of Land Management as to the accuracy, reliability, or completeness of these data for individual use or aggregate use with other data, or for purposes not intended by BLM. Spatial information may not meet National Map Accuracy Standards.

BLM  Private  State

Q. Public Lands Identified as Potentially Suitable for Disposal or Further Study

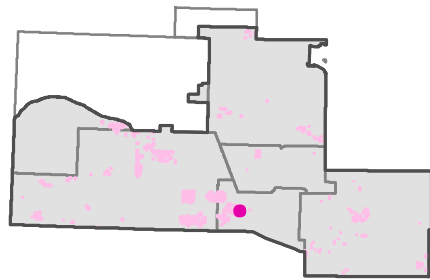
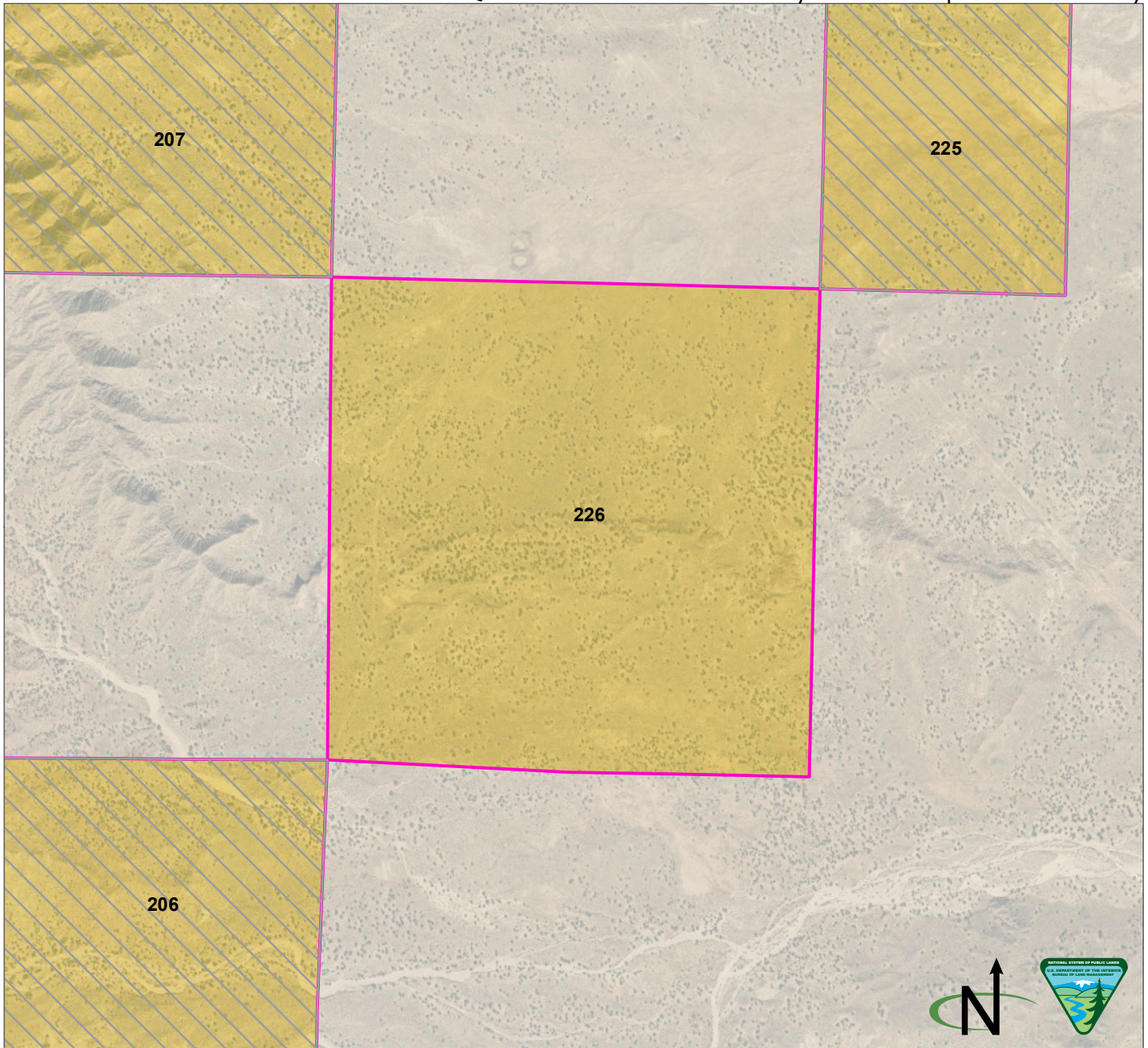


Parcel Number: 225  Adjacent parcel, not analyzed in this map  
 Valencia County, New Mexico  
 Legal Description: NM23 T06N R01W, sec 18 W1/2  
 Acres: 322.979818  
 Current Public Access: Yes - public road  
 Recreation Use: No  
 Available for ROWs: Alt A: Open Alt B: Open Alt C: Open Alt D: Open  
 Recommendation for Retention or Disposal: Alt A: Retain Alt B: Retain Alt C: Dispose  
 Alt D: Dispose  
 Impact on access if parcel is disposed: None (no recreational value)

Produced by the Rio Puerco Field Office for the Resource Management Plan Revision. No warranty is made by the Bureau of Land Management as to the accuracy, reliability, or completeness of these data for individual use or aggregate use with other data, or for purposes not intended by BLM. Spatial information may not meet National Map Accuracy Standards.

BLM Private

Q. Public Lands Identified as Potentially Suitable for Disposal or Further Study



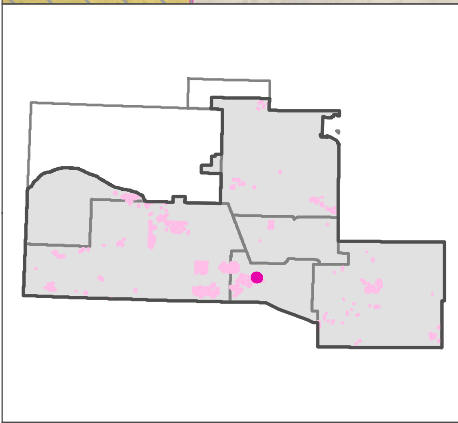
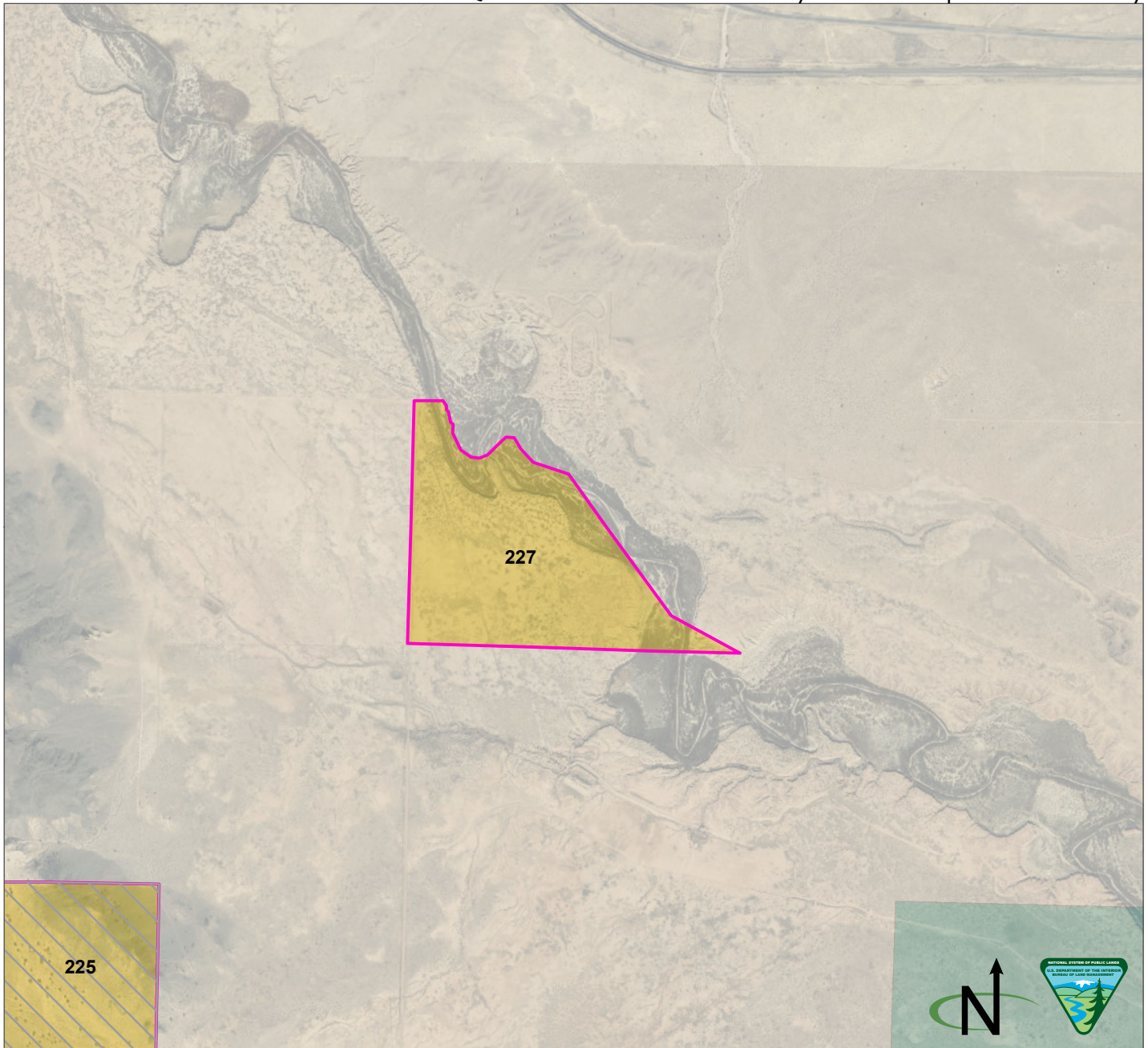
Parcel Number: 226   Adjacent parcel, not analyzed in this map  
 Valencia County, New Mexico  
 Legal Description: NM23 T06N R02W, sec 24  
 Acres: 636.596191  
 Current Public Access: No  
 Recreation Use: No  
 Available for ROWs: Alt A: Open Alt B: Exclude/avoid/open Alt C: Avoid/open Alt D: Avoid/open  
 Recommendation for Retention or Disposal: Alt A: Retain Alt B: Retain Alt C: Dispose Alt D: Dispose  
 Impact on access if parcel is disposed: None (there is no current public access)

Produced by the Rio Puerco Field Office for the Resource Management Plan Revision. No warranty is made by the Bureau of Land Management as to the accuracy, reliability, or completeness of these data for individual use or aggregate use with other data, or for purposes not intended by BLM. Spatial information may not meet National Map Accuracy Standards.

BLM  Private



Q. Public Lands Identified as Potentially Suitable for Disposal or Further Study

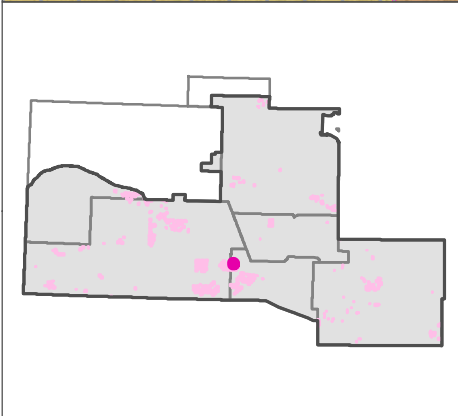
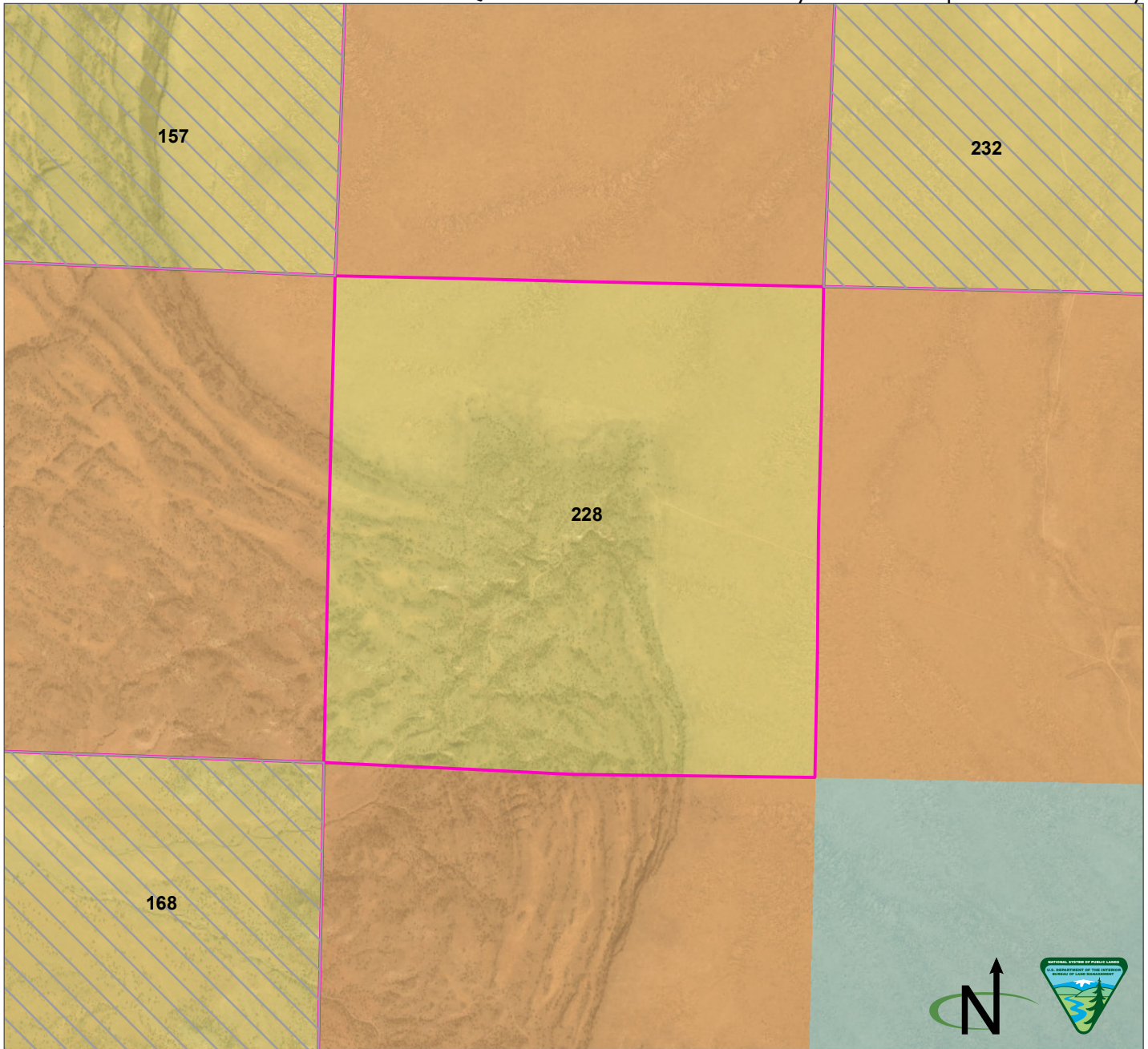


Parcel Number: 227   Adjacent parcel, not analyzed in this map  
 Valencia County, New Mexico  
 Legal Description: NM23 T06N R01W, sec 8 SWNW, lots 1, 2, 3  
 Acres: 119.137936  
 Current Public Access: No  
 Recreation Use: No  
 Available for ROWs: Alt A: Open Alt B: Exclude/avoid Alt C: Exclude/avoid/open Alt D: Exclude/avoid/open  
 Recommendation for Retention or Disposal: Alt A: Retain Alt B: Retain Alt C: Dispose Alt D: Dispose  
 Impact on access if parcel is disposed: None (there is no current public access)

Produced by the Rio Puerco Field Office for the Resource Management Plan Revision. No warranty is made by the Bureau of Land Management as to the accuracy, reliability, or completeness of these data for individual use or aggregate use with other data, or for purposes not intended by BLM. Spatial information may not meet National Map Accuracy Standards.

BLM
  Private
  State

Q. Public Lands Identified as Potentially Suitable for Disposal or Further Study

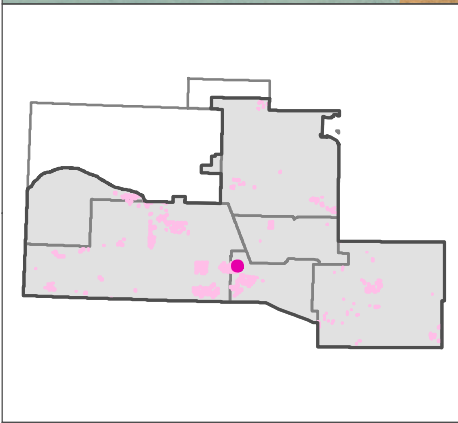
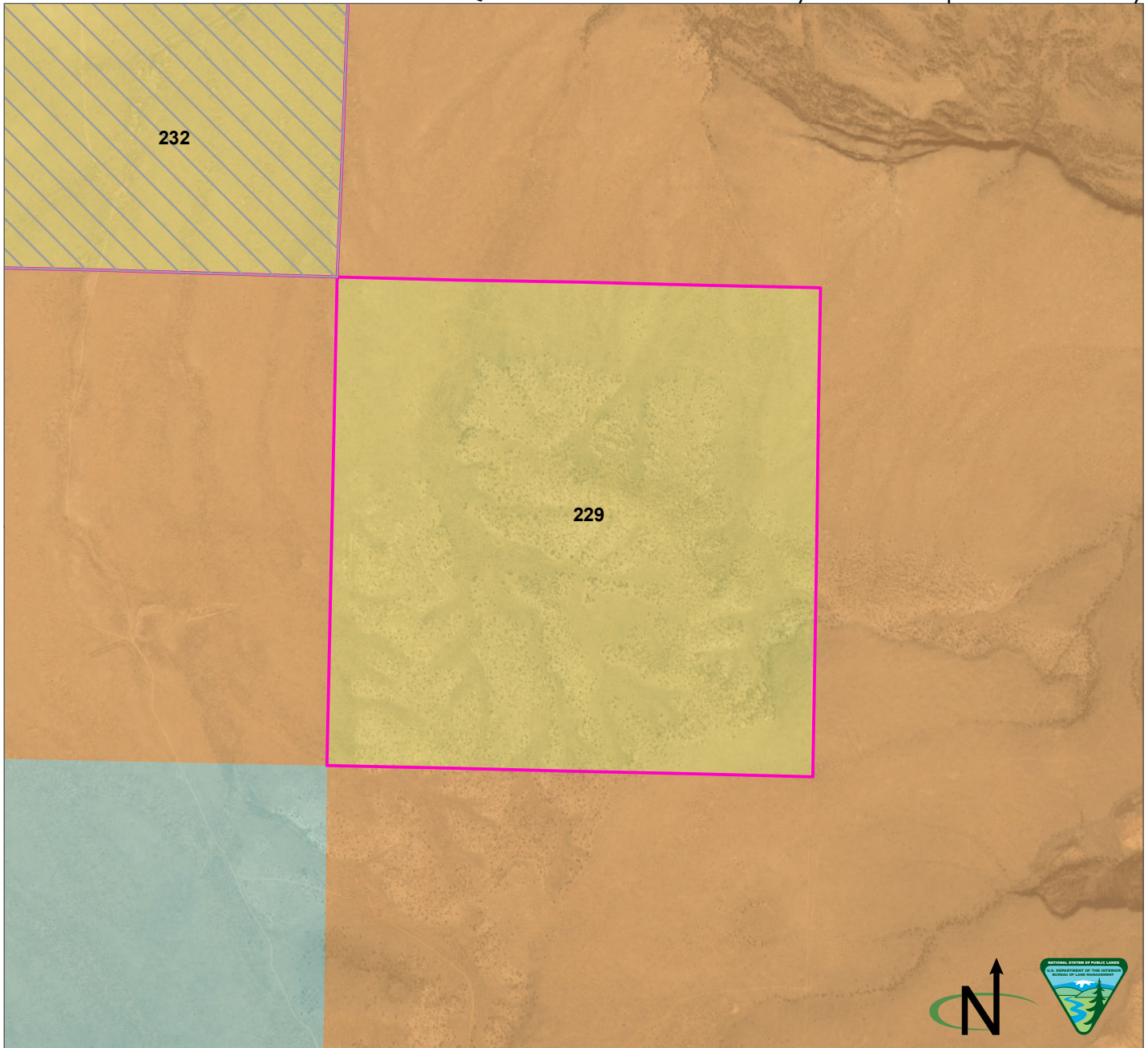


Parcel Number: 228   Adjacent parcel, not analyzed in this map  
 Valencia County, New Mexico  
 Legal Description: NM23 T07N R03W, sec 8  
 Acres: 647.957627  
 Current Public Access: Yes - public road  
 Recreation Use: No  
 Available for ROWs: Alt A: Open Alt B: Exclude/avoid Alt C: Avoid/open Alt D: Avoid/open  
 Recommendation for Retention or Disposal: Alt A: Retain Alt B: Retain Alt C: Dispose Alt D: Dispose  
 Impact on access if parcel is disposed: None (no recreational value)

Produced by the Rio Puerco Field Office for the Resource Management Plan Revision. No warranty is made by the Bureau of Land Management as to the accuracy, reliability, or completeness of these data for individual use or aggregate use with other data, or for purposes not intended by BLM. Spatial information may not meet National Map Accuracy Standards.

BLM  Tribal  State

Q. Public Lands Identified as Potentially Suitable for Disposal or Further Study

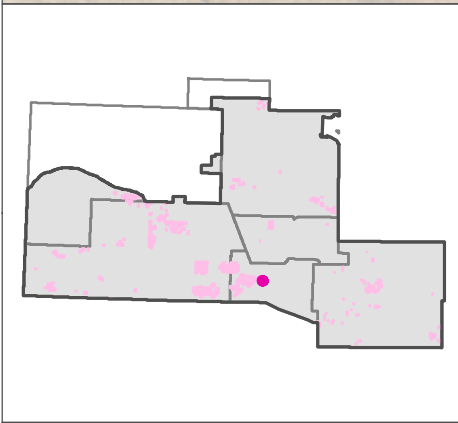
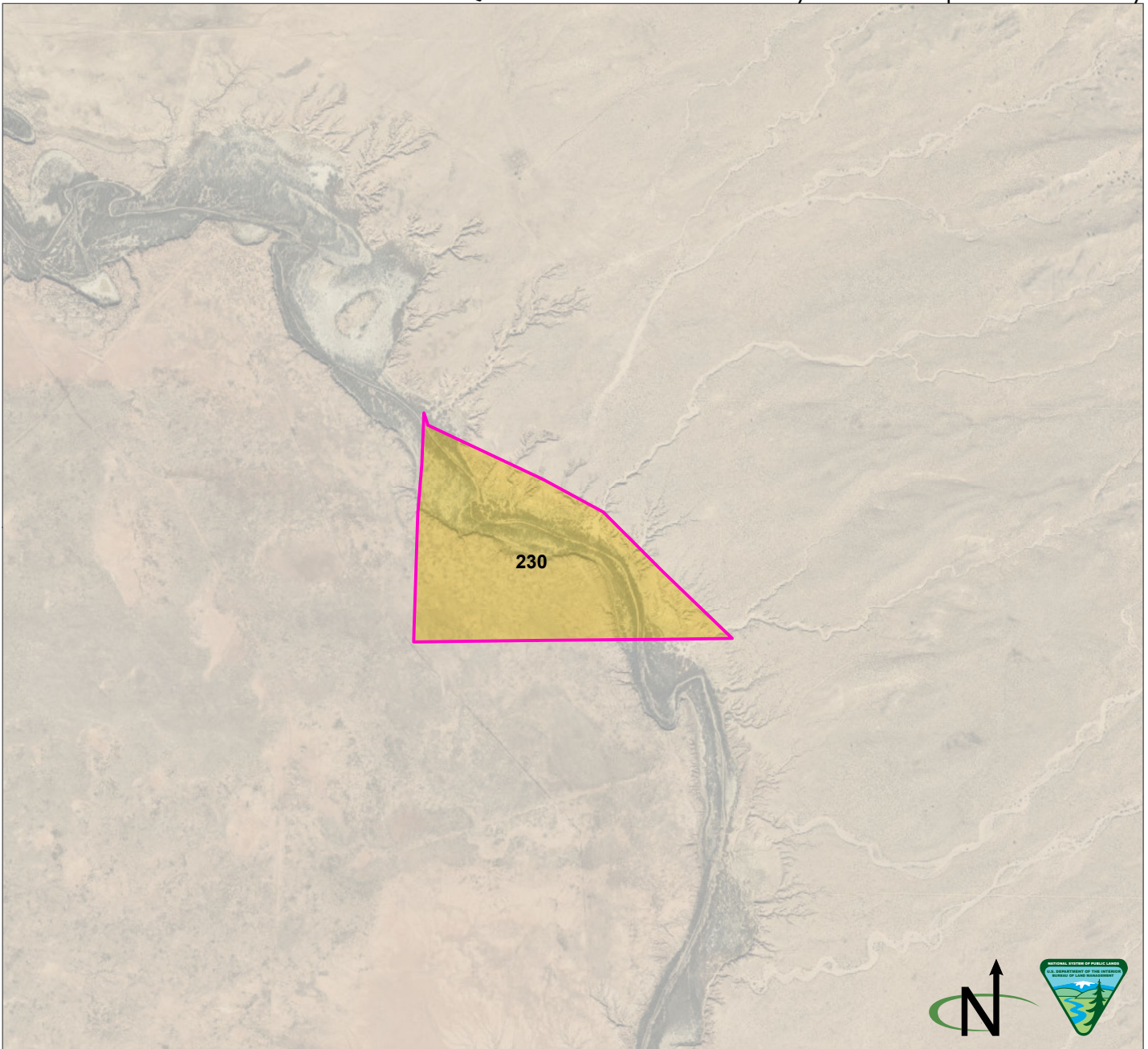


Parcel Number: 229   Adjacent parcel, not analyzed in this map  
 Valencia County, New Mexico  
 Legal Description: NM23 T07N R03W, sec 10  
 Acres: 637.356803  
 Current Public Access: No  
 Recreation Use: No  
 Available for ROWs: Alt A: Open Alt B: Exclude/avoid Alt C: Avoid/open Alt D: Avoid/open  
 Recommendation for Retention or Disposal: Alt A: Retain Alt B: Retain Alt C: Dispose Alt D: Dispose  
 Impact on access if parcel is disposed: None (there is no current public access)

Produced by the Rio Puerco Field Office for the Resource Management Plan Revision. No warranty is made by the Bureau of Land Management as to the accuracy, reliability, or completeness of these data for individual use or aggregate use with other data, or for purposes not intended by BLM. Spatial information may not meet National Map Accuracy Standards.

BLM  Tribal  State

Q. Public Lands Identified as Potentially Suitable for Disposal or Further Study

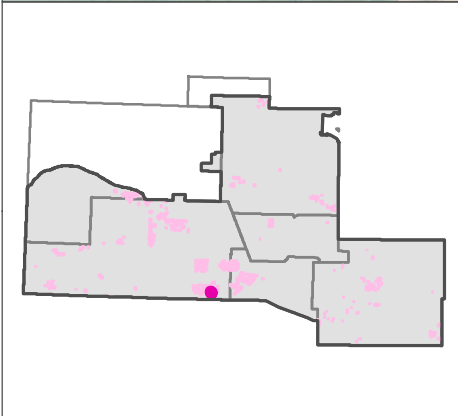
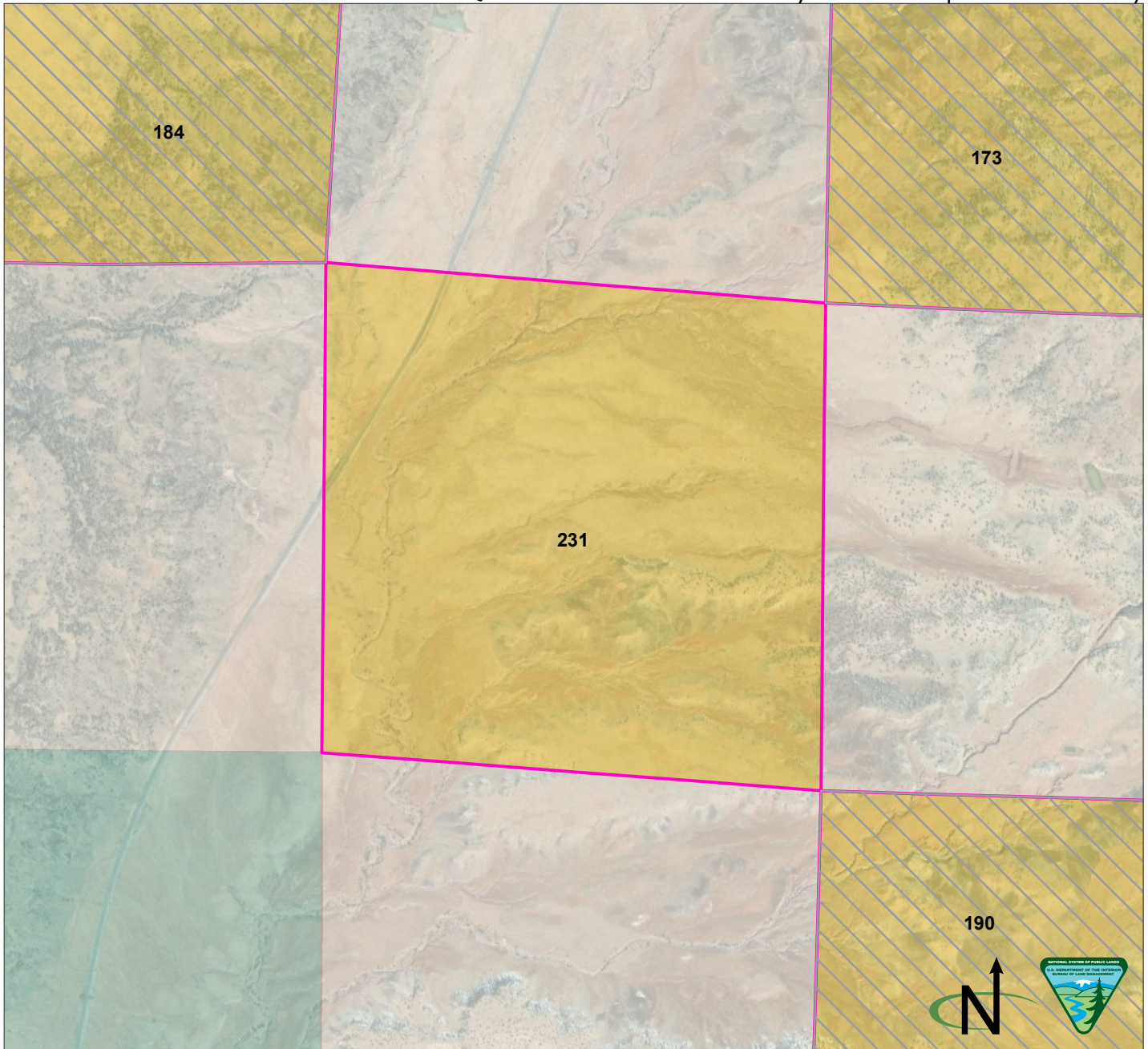


Parcel Number: 230   Adjacent parcel, not analyzed in this map  
 Valencia County, New Mexico  
 Legal Description: NM23 T06N R01W, sec 14 SWSW, lots 1, 2, 3  
 Acres: 109.477269  
 Current Public Access: No  
 Recreation Use: No  
 Available for ROWs: Alt A: Open Alt B: Exclude/avoid Alt C: Exclude/avoid/open Alt D: Exclude/avoid/open  
 Recommendation for Retention or Disposal: Alt A: Retain Alt B: Retain Alt C: Dispose Alt D: Dispose  
 Impact on access if parcel is disposed: None (there is no current public access)

Produced by the Rio Puerco Field Office for the Resource Management Plan Revision. No warranty is made by the Bureau of Land Management as to the accuracy, reliability, or completeness of these data for individual use or aggregate use with other data, or for purposes not intended by BLM. Spatial information may not meet National Map Accuracy Standards.

BLM  Private

Q. Public Lands Identified as Potentially Suitable for Disposal or Further Study

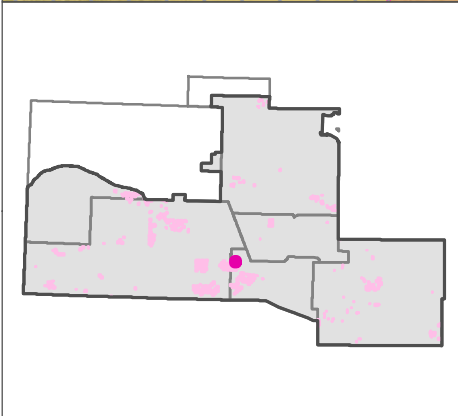
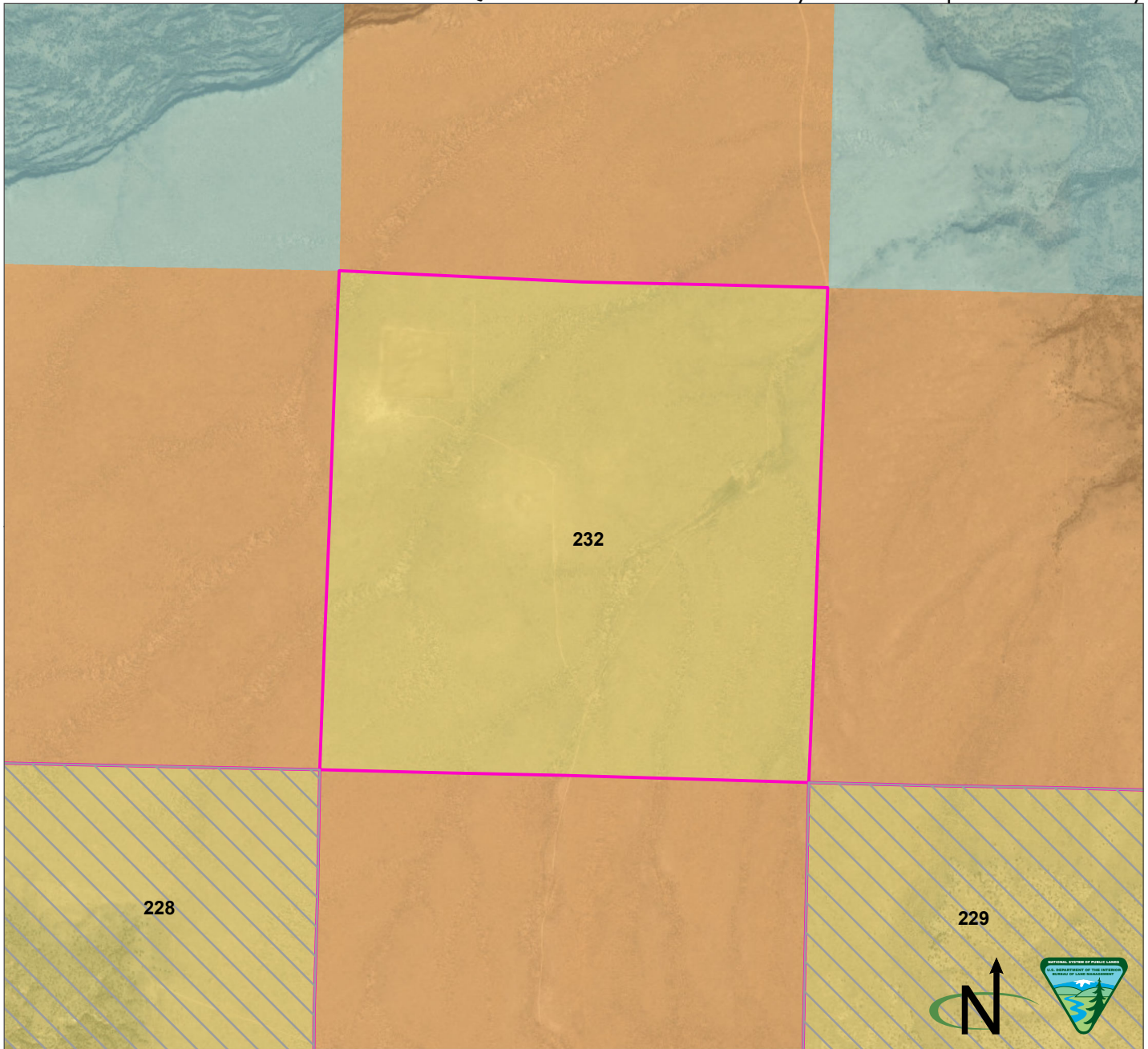


Parcel Number: 231   Adjacent parcel, not analyzed in this map  
 Cibola County, New Mexico  
 Legal Description: NM23 T05N R05W, sec 28  
 Acres: 657.474975  
 Current Public Access: Yes - public road  
 Recreation Use: No  
 Available for ROWs: Alt A: Open Alt B: Exclude/avoid Alt C: Exclude/avoid/open Alt D: Exclude/avoid/open  
 Recommendation for Retention or Disposal: Alt A: Retain Alt B: Retain Alt C: Dispose Alt D: Dispose  
 Impact on access if parcel is disposed: None (no recreational value)

Produced by the Rio Puerco Field Office for the Resource Management Plan Revision. No warranty is made by the Bureau of Land Management as to the accuracy, reliability, or completeness of these data for individual use or aggregate use with other data, or for purposes not intended by BLM. Spatial information may not meet National Map Accuracy Standards.

BLM  Private  State

Q. Public Lands Identified as Potentially Suitable for Disposal or Further Study

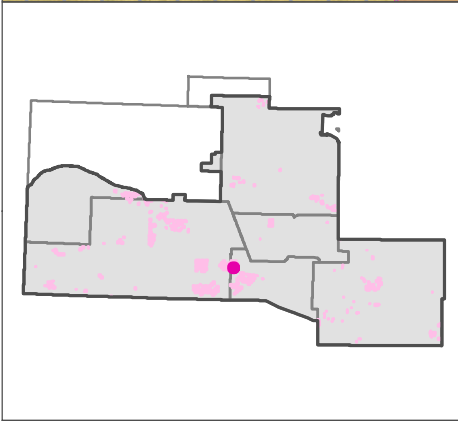
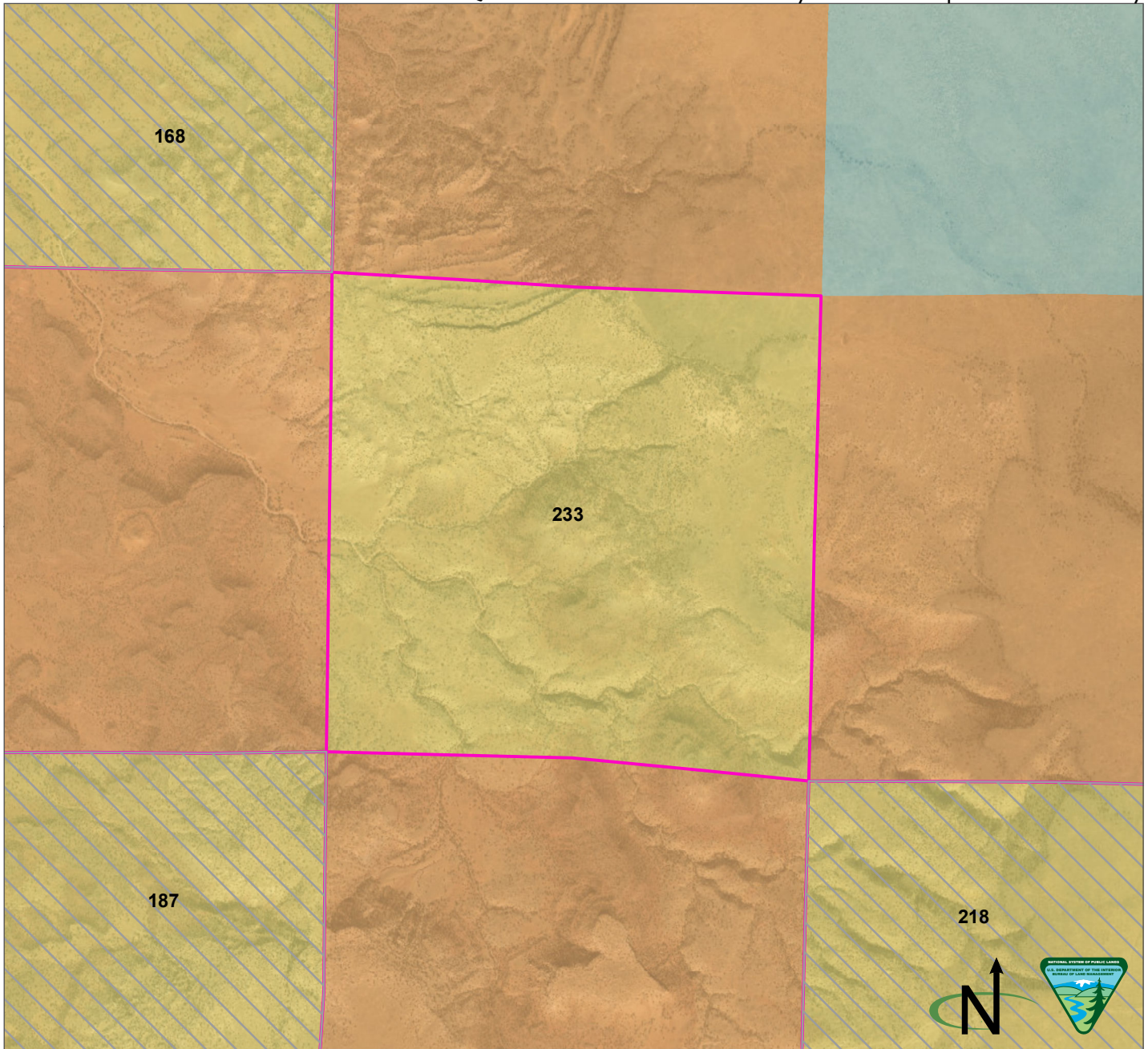


Parcel Number: 232   Adjacent parcel, not analyzed in this map  
 Valencia County, New Mexico  
 Legal Description: NM23 T07N R03W, sec 4  
 Acres: 652.807115  
 Current Public Access: Yes - public road  
 Recreation Use: No  
 Available for ROWs: Alt A: Open Alt B: Exclude/avoid Alt C: Exclude/open Alt D: Exclude/open  
 Recommendation for Retention or Disposal: Alt A: Retain Alt B: Retain Alt C: Dispose Alt D: Dispose  
 Impact on access if parcel is disposed: None (no recreational value)

Produced by the Rio Puerco Field Office for the Resource Management Plan Revision. No warranty is made by the Bureau of Land Management as to the accuracy, reliability, or completeness of these data for individual use or aggregate use with other data, or for purposes not intended by BLM. Spatial information may not meet National Map Accuracy Standards.

BLM  Tribal  State

Q. Public Lands Identified as Potentially Suitable for Disposal or Further Study

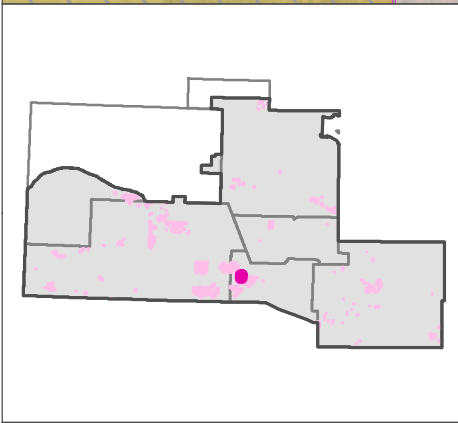
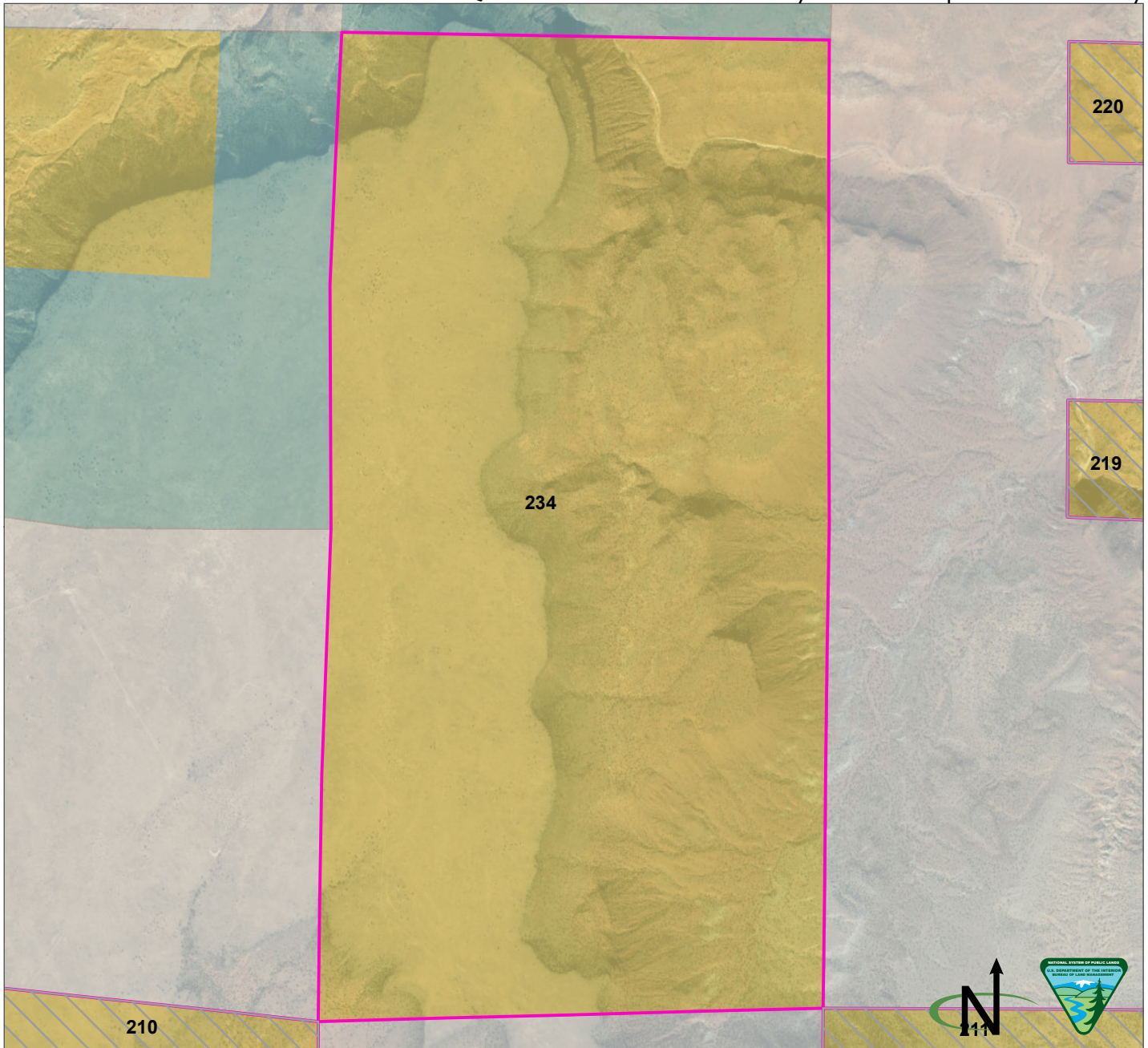


Parcel Number: 233   Adjacent parcel, not analyzed in this map  
 Valencia County, New Mexico  
 Legal Description: NM23 T07N R03W, sec 20  
 Acres: 623.301487  
 Current Public Access: No  
 Recreation Use: No  
 Available for ROWs: Alt A: Open Alt B: Exclude/avoid Alt C: Exclude/avoid/open Alt D: Exclude/avoid/open  
 Recommendation for Retention or Disposal: Alt A: Retain Alt B: Retain Alt C: Dispose Alt D: Dispose  
 Impact on access if parcel is disposed: None (there is no current public access)

Produced by the Rio Puerco Field Office for the Resource Management Plan Revision. No warranty is made by the Bureau of Land Management as to the accuracy, reliability, or completeness of these data for individual use or aggregate use with other data, or for purposes not intended by BLM. Spatial information may not meet National Map Accuracy Standards.

BLM  Tribal  State

Q. Public Lands Identified as Potentially Suitable for Disposal or Further Study



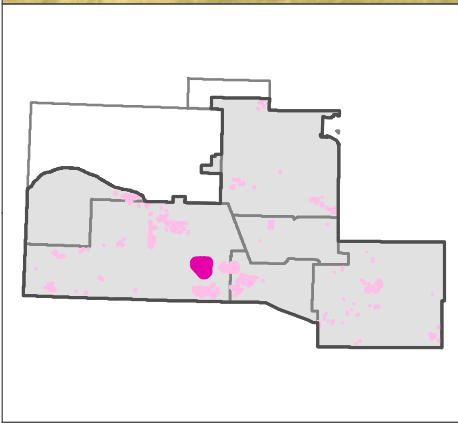
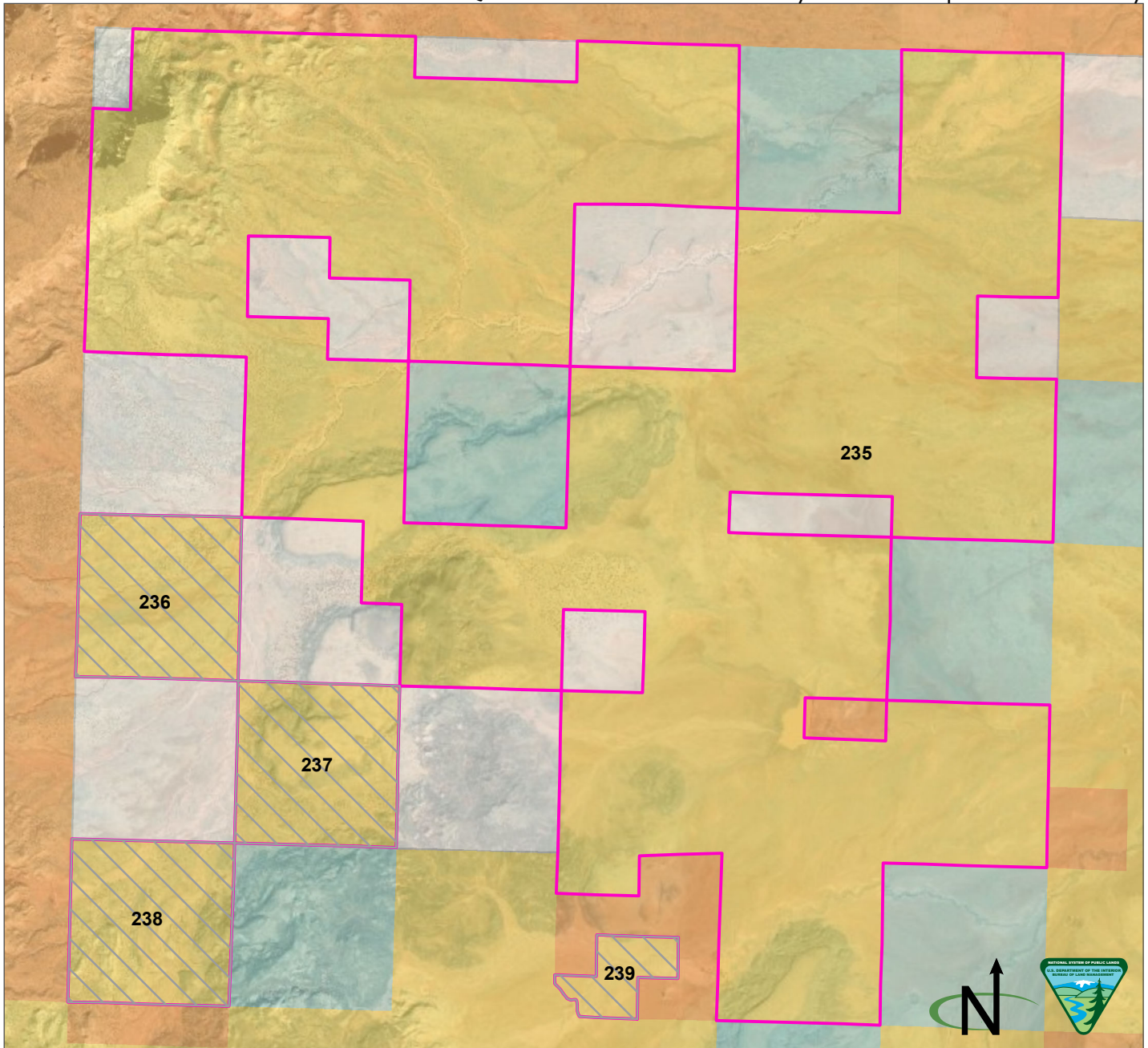
Parcel Number: 234  Adjacent parcel, not analyzed in this map  
 Valencia County, New Mexico  
 Legal Description: NM23 T06N R03W, sec 1, sec 12  
 Acres: 1314.6584  
 Current Public Access: Yes - public road  
 Recreation Use: No  
 Available for ROWs: Alt A: Open Alt B: Exclude/avoid Alt C: Exclude/avoid/open Alt D: Exclude/avoid/open  
 Recommendation for Retention or Disposal: Alt A: Retain Alt B: Retain Alt C: Dispose Alt D: Dispose  
 Impact on access if parcel is disposed: None (no recreational value)

Produced by the Rio Puerco Field Office for the Resource Management Plan Revision. No warranty is made by the Bureau of Land Management as to the accuracy, reliability, or completeness of these data for individual use or aggregate use with other data, or for purposes not intended by BLM. Spatial information may not meet National Map Accuracy Standards.

BLM  Private  State



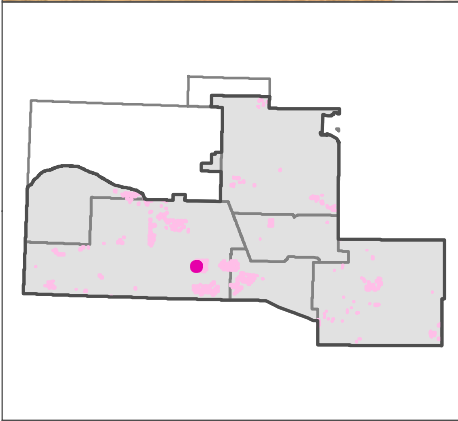
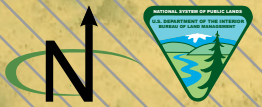
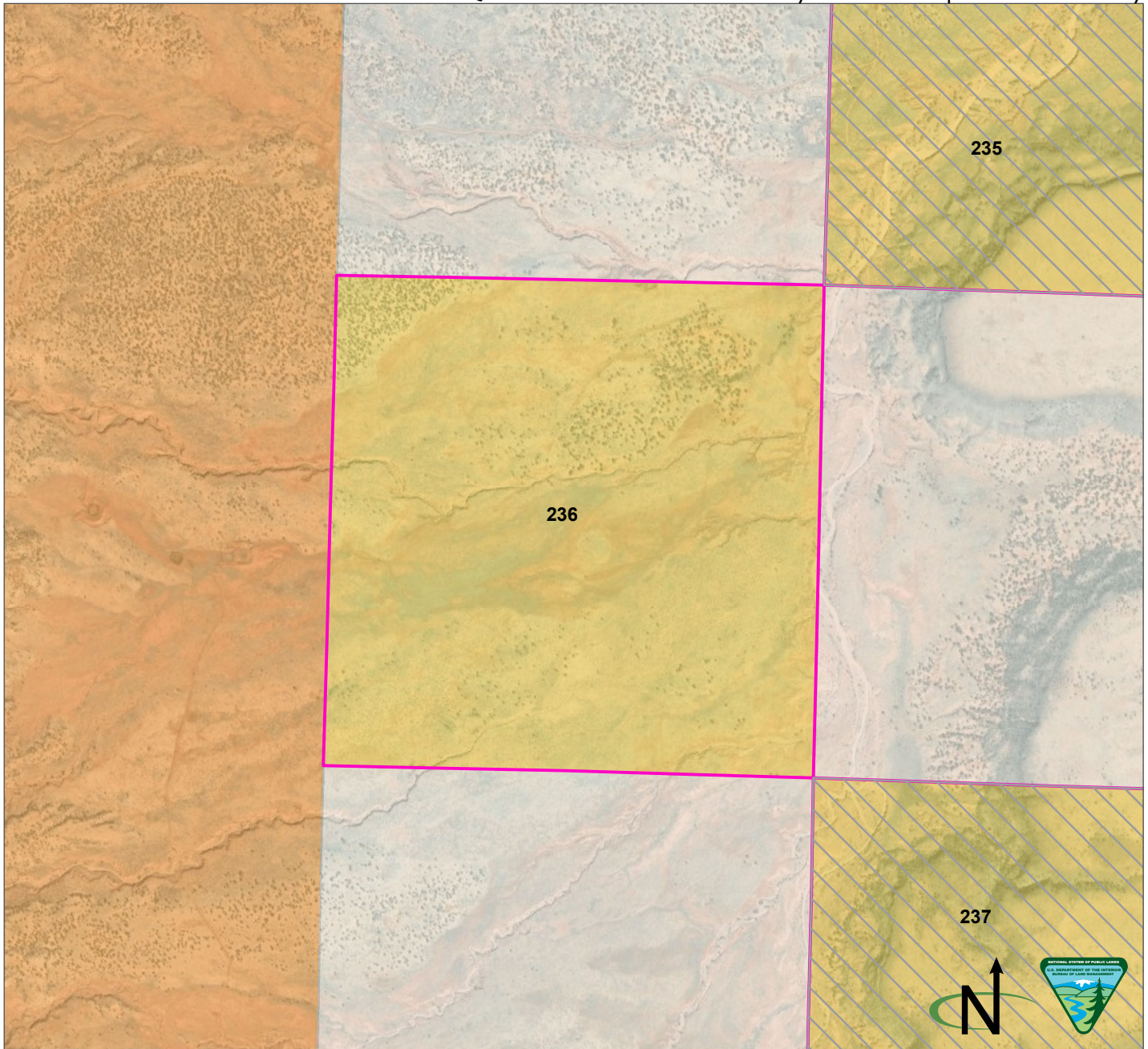
Q. Public Lands Identified as Potentially Suitable for Disposal or Further Study



Produced by the Rio Puerco Field Office for the Resource Management Plan Revision. No warranty is made by the Bureau of Land Management as to the accuracy, reliability, or completeness of these data for individual use or aggregate use with other data, or for purposes not intended by BLM. Spatial information may not meet National Map Accuracy Standards.

Parcel Number: 235 ☐ Adjacent parcel, not analyzed in this map  
 Cibola County, New Mexico  
 Legal Description: NM23 T07N R06W, sec 1, 3, 5, 7, 9, 11, 13, 15, 17, 21, 23, 25, 27, 35, 4 S1/2, S1/2N1/2, 6 S1/2, NE, NENW, SENW, 8 NE, NWNW, NENW, SWSW, SESW, 12 N1/2, SW, 14 N1/2, N1/2S1/2, 20 NENE SENE, 22 N1/2, SE, 26 W1/2, SE, SWNE, SENE  
 Acres: 12555.780792  
 Current Public Access: Yes - public road  
 Recreation Use: Yes  
 Available for ROWs: Alt A: Open Alt B: Exclude/avoid Alt C: Exclude/avoid/open Alt D: Exclude/avoid/open  
 Recommendation for Retention or Disposal: Alt A: Retain Alt B: Retain Alt C: Dispose  
 Alt D: Dispose  
 BLM  Tribal  Private  State

Q. Public Lands Identified as Potentially Suitable for Disposal or Further Study

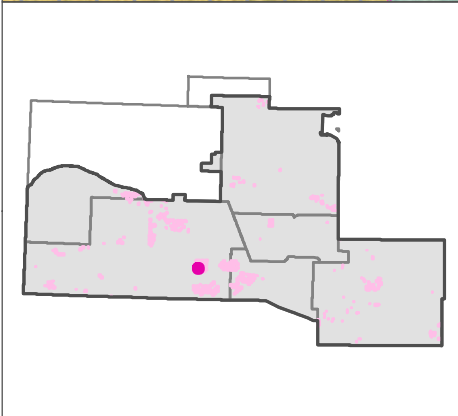
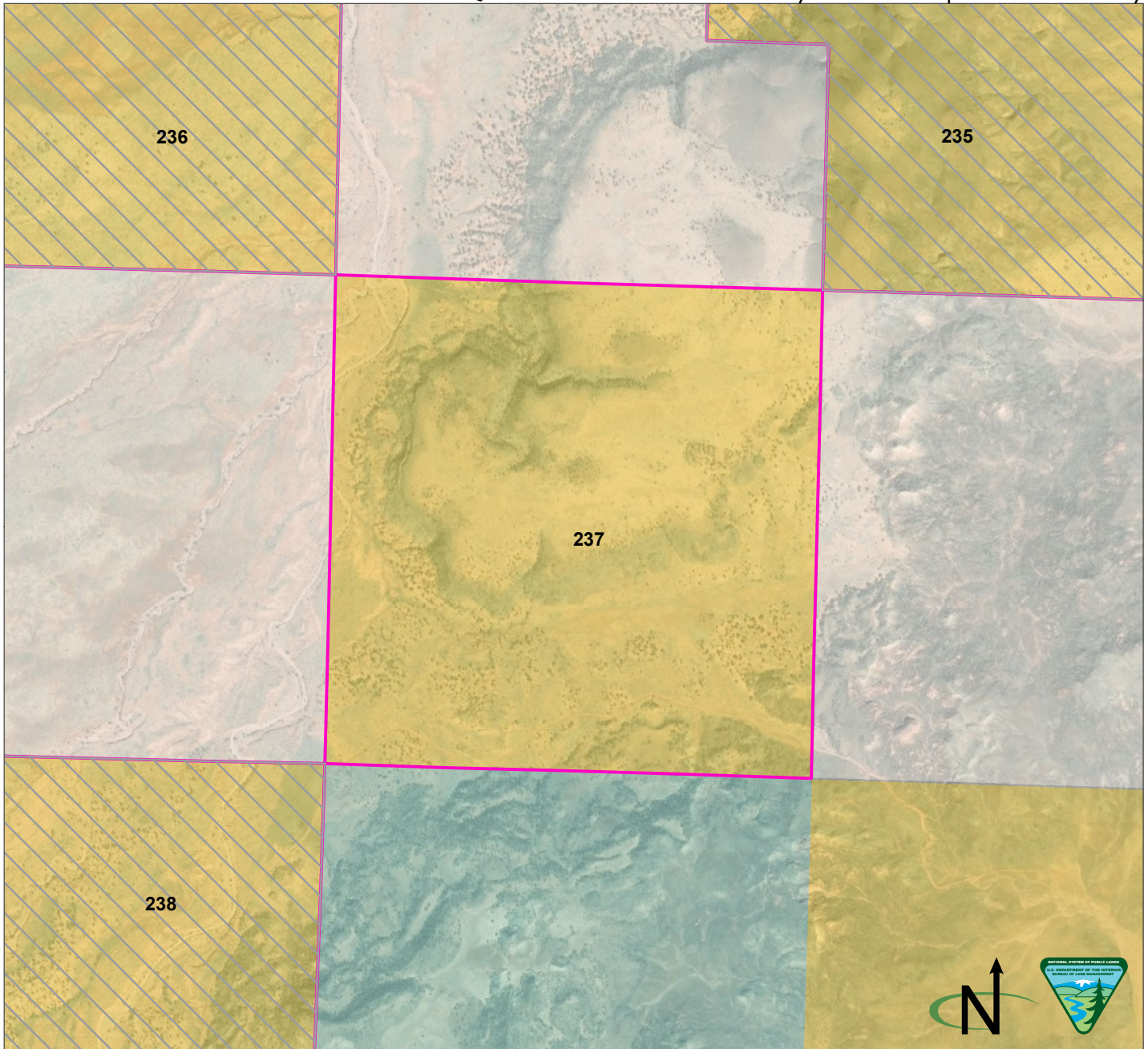


Parcel Number: 236   Adjacent parcel, not analyzed in this map  
 Cibola County, New Mexico  
 Legal Description: NM23 T07N R06W, sec 19  
 Acres: 646.934141  
 Current Public Access: No  
 Recreation Use: No  
 Available for ROWs: Alt A: Open Alt B: Exclude Alt C: Exclude/avoid Alt D: Exclude/avoid  
 Recommendation for Retention or Disposal: Alt A: Retain Alt B: Retain Alt C: Dispose Alt D: Dispose  
 Impact on access if parcel is disposed: None (there is no current public access)

Produced by the Rio Puerco Field Office for the Resource Management Plan Revision. No warranty is made by the Bureau of Land Management as to the accuracy, reliability, or completeness of these data for individual use or aggregate use with other data, or for purposes not intended by BLM. Spatial information may not meet National Map Accuracy Standards.

BLM  Tribal  Private

Q. Public Lands Identified as Potentially Suitable for Disposal or Further Study

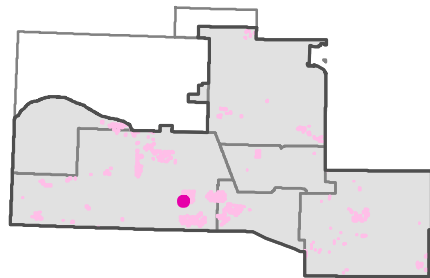
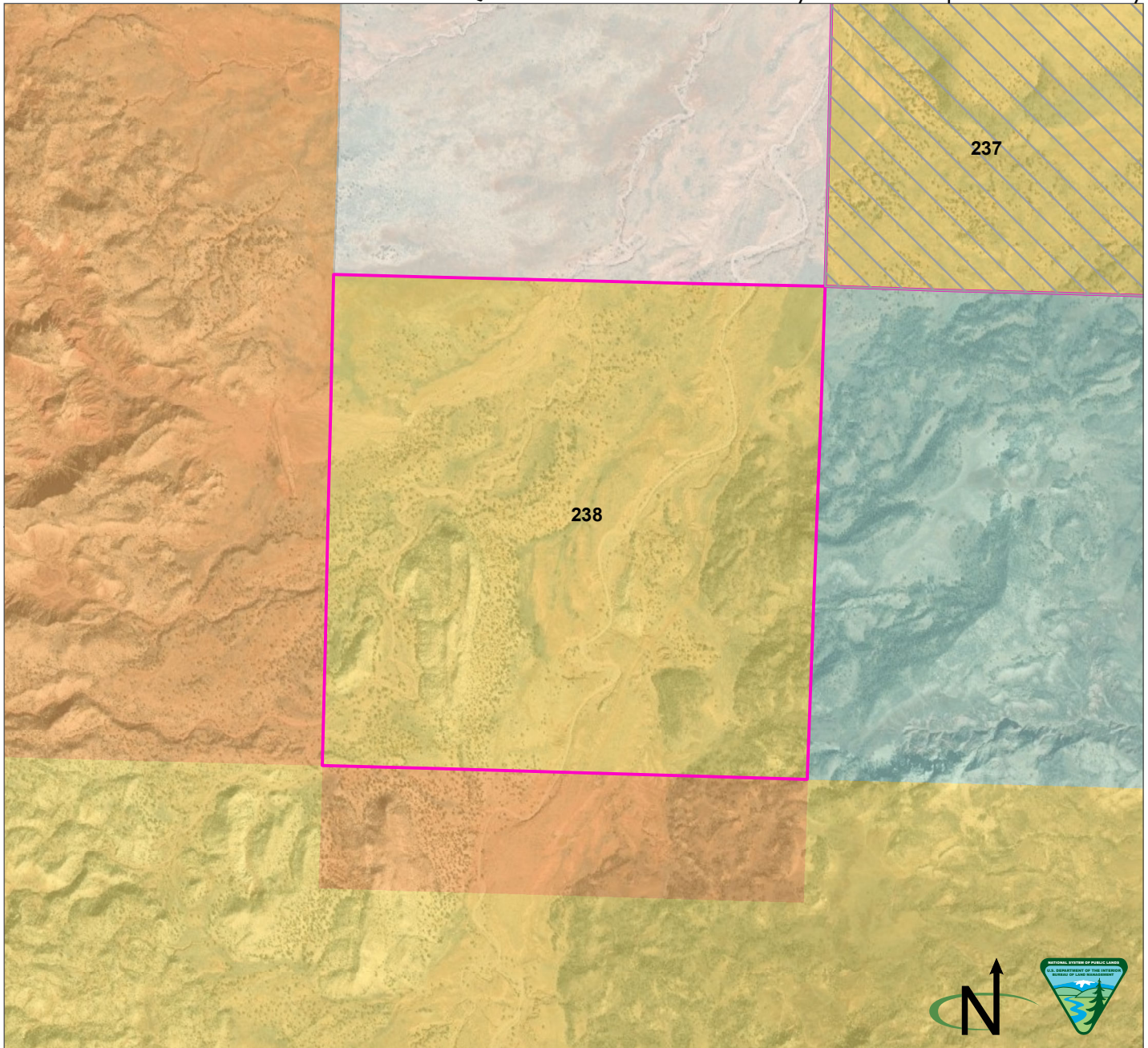


Parcel Number: 237 ☐ Adjacent parcel, not analyzed in this map  
 Cibola County, New Mexico  
 Legal Description: NM23 T07N R06W, sec 29  
 Acres: 639.702364  
 Current Public Access: No  
 Recreation Use: Yes  
 Available for ROWs: Alt A: Open Alt B: Exclude Alt C: Exclude/avoid Alt D: Exclude/avoid  
 Recommendation for Retention or Disposal: Alt A: Retain Alt B: Retain Alt C: Dispose Alt D: Dispose  
 Impact on access if parcel is disposed: Yes (Proposed ERMA)

Produced by the Rio Puerco Field Office for the Resource Management Plan Revision. No warranty is made by the Bureau of Land Management as to the accuracy, reliability, or completeness of these data for individual use or aggregate use with other data, or for purposes not intended by BLM. Spatial information may not meet National Map Accuracy Standards.

BLM
  Private
  State

Q. Public Lands Identified as Potentially Suitable for Disposal or Further Study

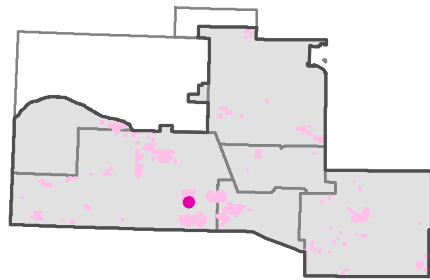
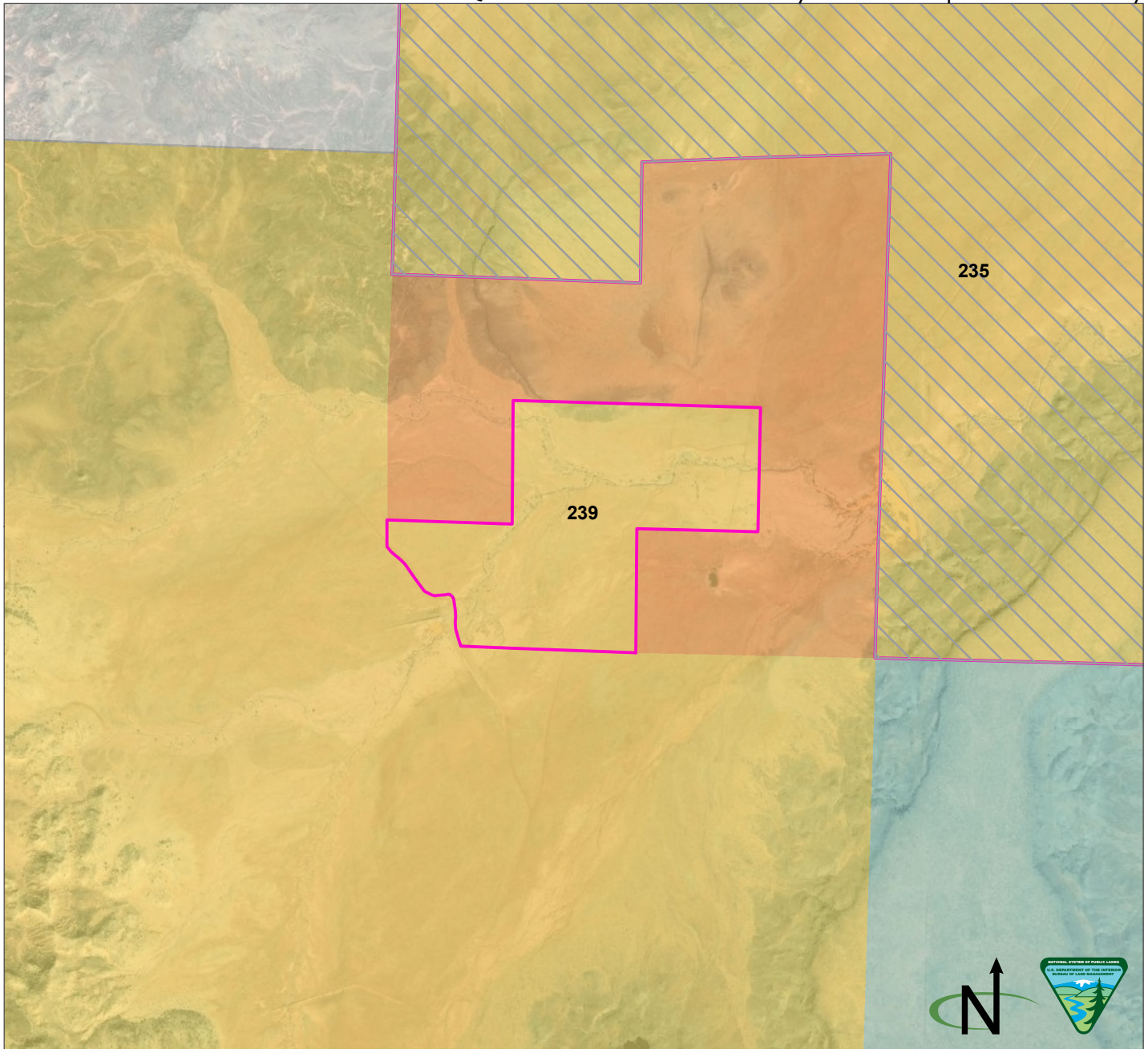


Parcel Number: 238   Adjacent parcel, not analyzed in this map  
 Cibola County, New Mexico  
 Legal Description: NM23 T07N R06W, sec 31  
 Acres: 646.799213  
 Current Public Access: No  
 Recreation Use: No  
 Available for ROWs: Alt A: Exclude/open Alt B: Exclude Alt C: Exclude/avoid Alt D: Exclude/avoid  
 Recommendation for Retention or Disposal: Alt A: Retain Alt B: Retain Alt C: Dispose Alt D: Dispose  
 Impact on access if parcel is disposed: None (there is no current public access)

Produced by the Rio Puerco Field Office for the Resource Management Plan Revision. No warranty is made by the Bureau of Land Management as to the accuracy, reliability, or completeness of these data for individual use or aggregate use with other data, or for purposes not intended by BLM. Spatial information may not meet National Map Accuracy Standards.

BLM
  Tribal
  Private
  State

Q. Public Lands Identified as Potentially Suitable for Disposal or Further Study

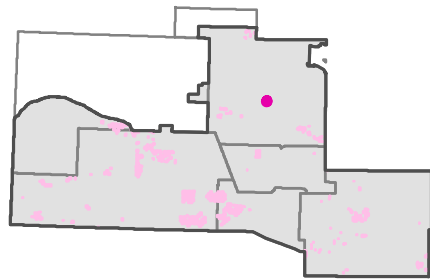
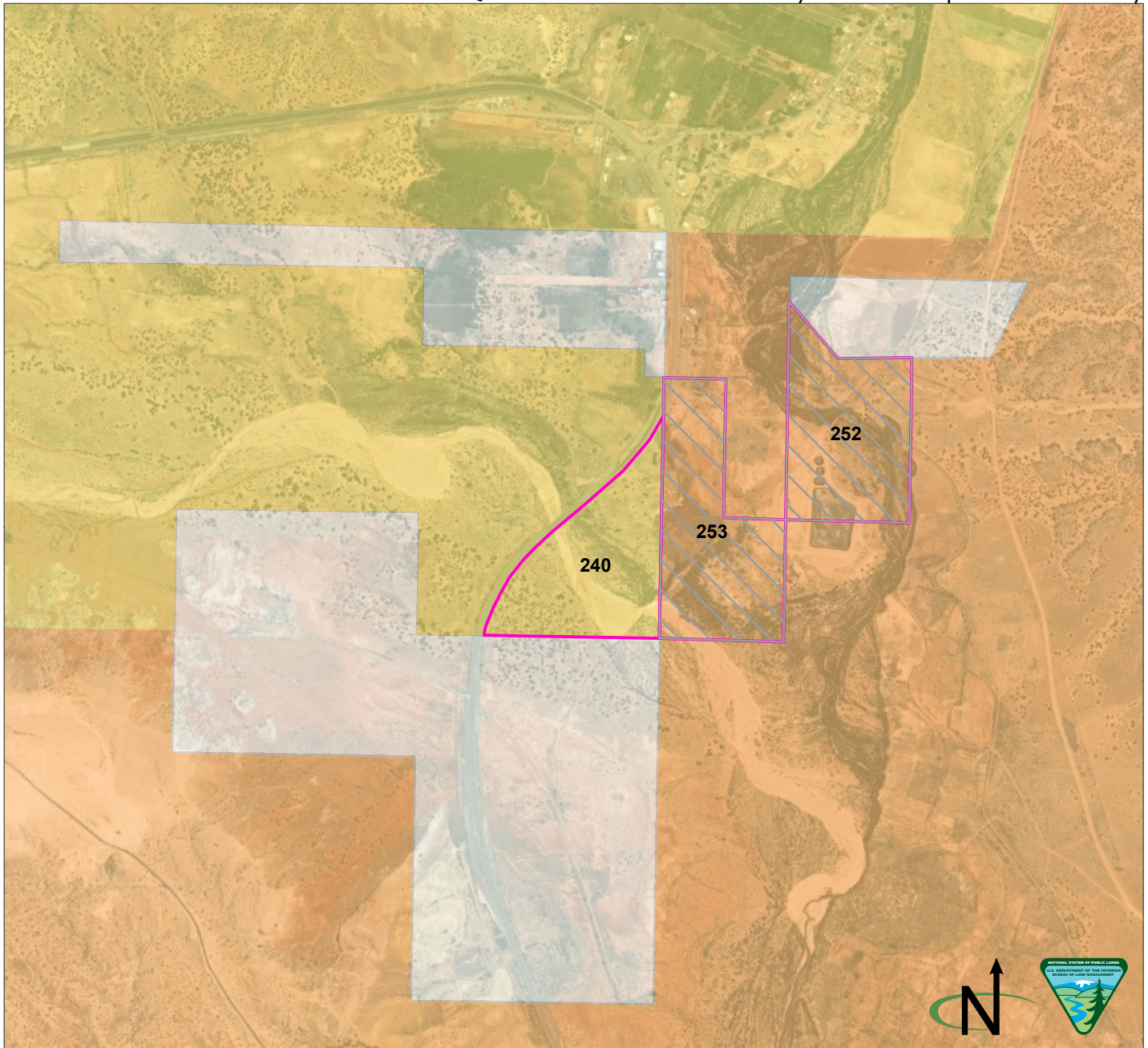


Parcel Number: 239   Adjacent parcel, not analyzed in this map  
 Cibola County, New Mexico  
 Legal Description: NM23 T07N R06W, sec 34 NWSE, NESW, SESW, portion of SWSW  
 Acres: 153.602282  
 Current Public Access: Yes - public road  
 Recreation Use: Yes  
 Available for ROWs: Alt A: Exclude/open    Alt B: Exclude/avoid    Alt C: Exclude/avoid/open    Alt D: Exclude/avoid/open  
 Recommendation for Retention or Disposal: Alt A: Retain    Alt B: Retain    Alt C: Dispose    Alt D: Dispose  
 Impact on access if parcel is disposed: Yes (Proposed ERMA, current public access)

Produced by the Rio Puerco Field Office for the Resource Management Plan Revision. No warranty is made by the Bureau of Land Management as to the accuracy, reliability, or completeness of these data for individual use or aggregate use with other data, or for purposes not intended by BLM. Spatial information may not meet National Map Accuracy Standards.

BLM
  Tribal
  Private
  State

Q. Public Lands Identified as Potentially Suitable for Disposal or Further Study

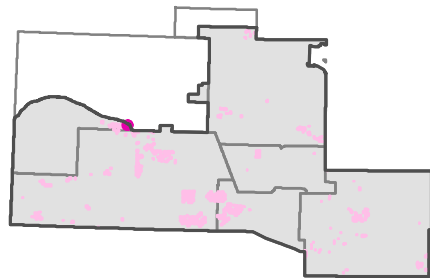
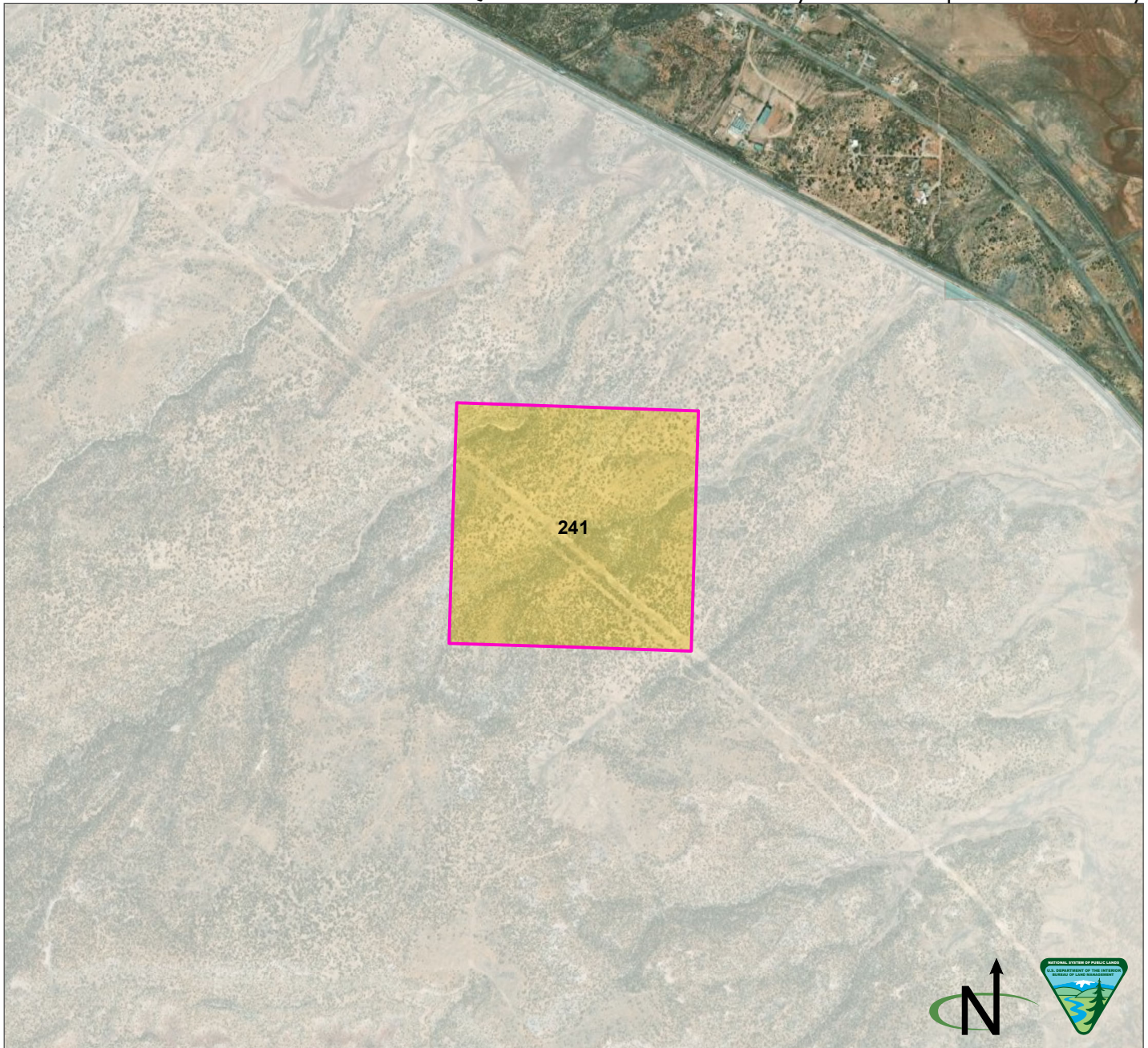


Parcel Number: 240   Adjacent parcel, not analyzed in this map  
 Sandoval County, New Mexico  
 Legal Description: NM23 T15N R01E, sec 12 portions of SENE, NESE, NWSE  
 Acres: 57.250289  
 Current Public Access: Yes - public road  
 Recreation Use: Yes  
 Available for ROWs: Alt A: Open Alt B: Open Alt C: Open Alt D: Open  
 Recommendation for Retention or Disposal: Alt A: Retain Alt B: Retain Alt C: Dispose  
 Alt D: Dispose  
 Impact on access if parcel is disposed: Yes (Proposed SRMA, current public access)

Produced by the Rio Puerco Field Office for the Resource Management Plan Revision. No warranty is made by the Bureau of Land Management as to the accuracy, reliability, or completeness of these data for individual use or aggregate use with other data, or for purposes not intended by BLM. Spatial information may not meet National Map Accuracy Standards.

BLM Tribal Private

Q. Public Lands Identified as Potentially Suitable for Disposal or Further Study

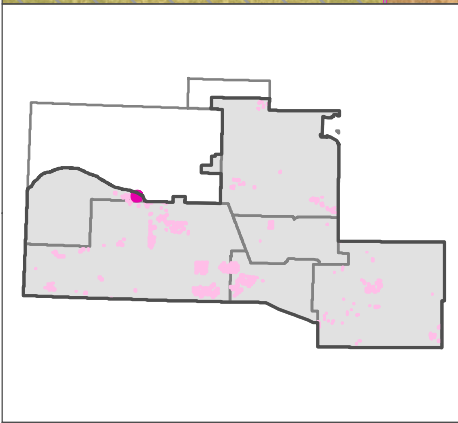
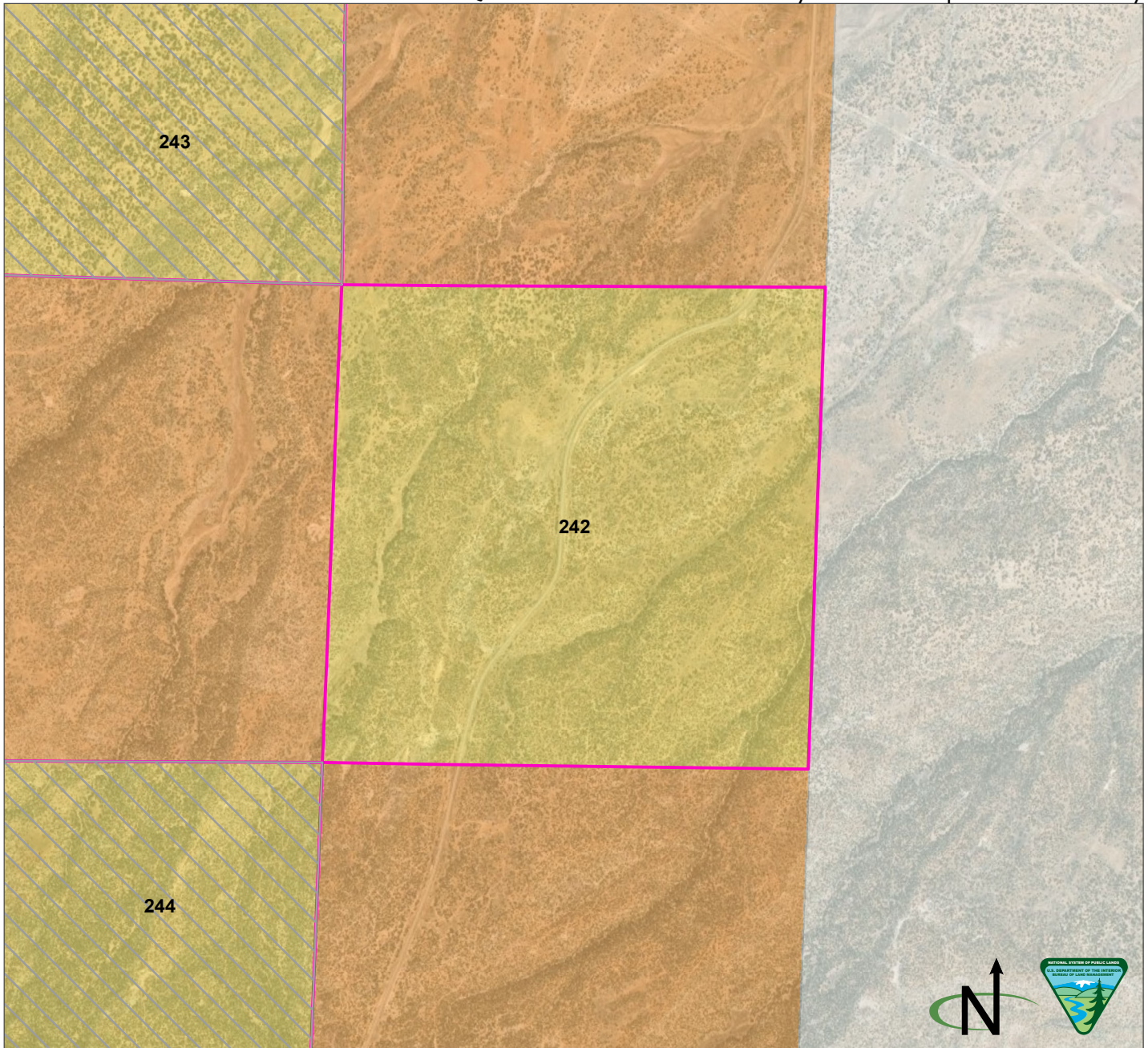


Parcel Number: 241  Adjacent parcel, not analyzed in this map  
 McKinley County, New Mexico  
 Legal Description: NM23 T13N R11W, sec 20 SENW, SWNW, NWSW, NESW  
 Acres: 156.684187  
 Current Public Access: No  
 Recreation Use: No  
 Available for ROWs: Alt A: Open Alt B: Exclude Alt C: Exclude/avoid Alt D: Exclude/avoid  
 Recommendation for Retention or Disposal: Alt A: Retain Alt B: Retain Alt C: Dispose Alt D: Dispose  
 Impact on access if parcel is disposed: None (there is no current public access)

Produced by the Rio Puerco Field Office for the Resource Management Plan Revision. No warranty is made by the Bureau of Land Management as to the accuracy, reliability, or completeness of these data for individual use or aggregate use with other data, or for purposes not intended by BLM. Spatial information may not meet National Map Accuracy Standards.

BLM  Private  State

Q. Public Lands Identified as Potentially Suitable for Disposal or Further Study

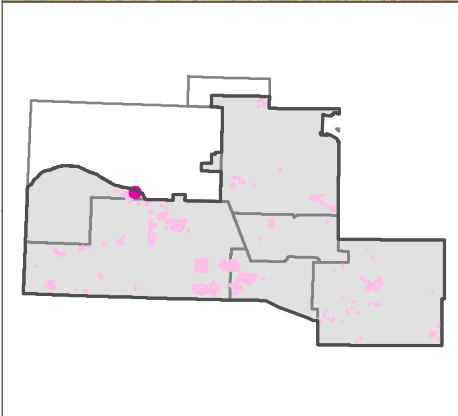
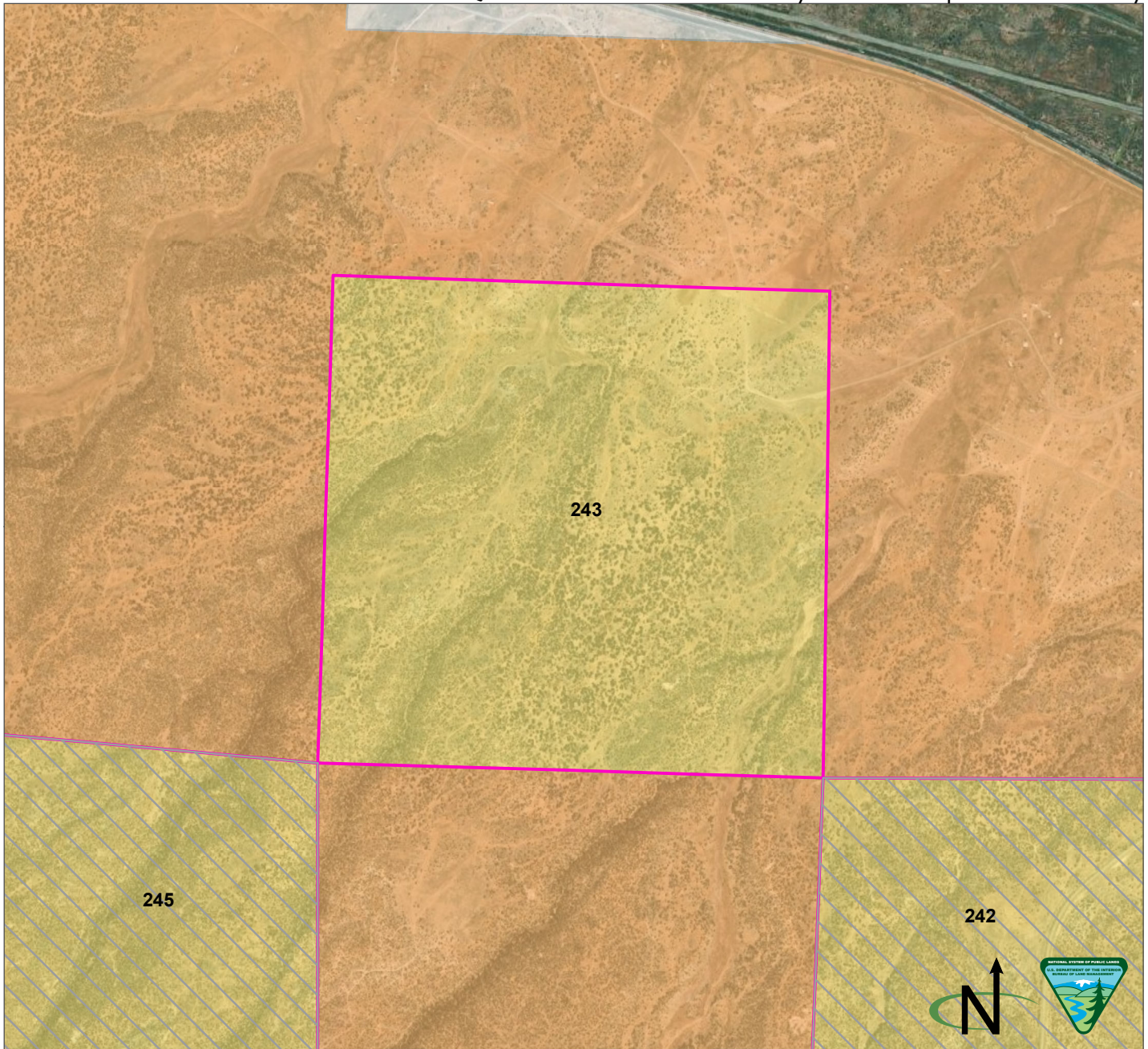


Parcel Number: 242  Adjacent parcel, not analyzed in this map  
 McKinley County, New Mexico  
 Legal Description: NM23 T13N R12W, sec 24  
 Acres: 625.670137  
 Current Public Access: Yes - public road  
 Recreation Use: No  
 Available for ROWs: Alt A: Open Alt B: Exclude Alt C: Exclude/avoid Alt D: Exclude/avoid  
 Recommendation for Retention or Disposal: Alt A: Retain Alt B: Retain Alt C: Dispose Alt D: Dispose  
 Impact on access if parcel is disposed: None (no recreational value)

Produced by the Rio Puerco Field Office for the Resource Management Plan Revision. No warranty is made by the Bureau of Land Management as to the accuracy, reliability, or completeness of these data for individual use or aggregate use with other data, or for purposes not intended by BLM. Spatial information may not meet National Map Accuracy Standards.

BLM  Tribal  Private



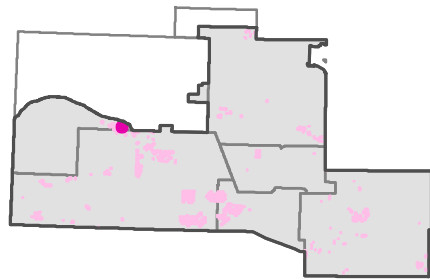
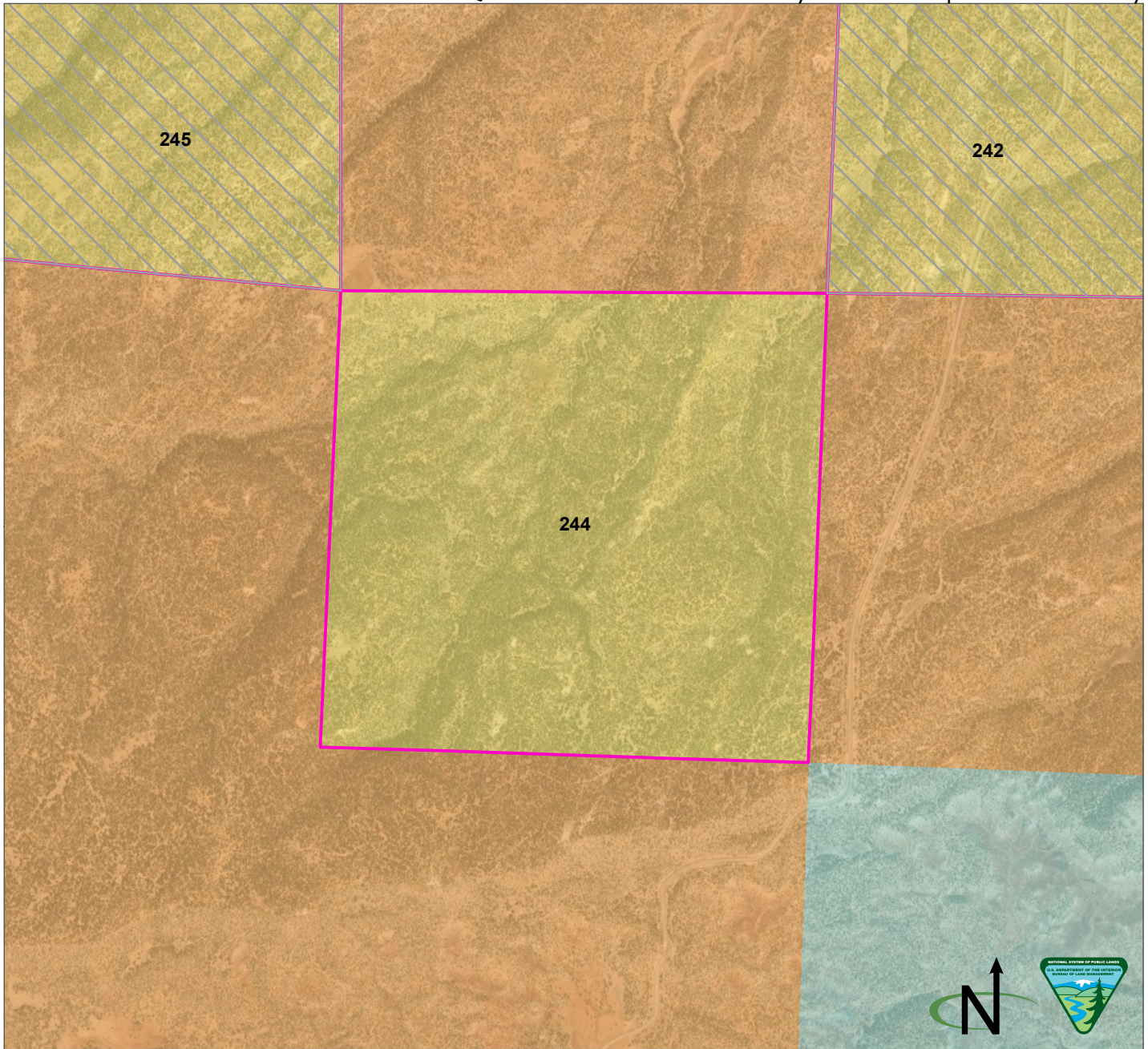


Parcel Number: 243 ☐ Adjacent parcel, not analyzed in this map  
 McKinley County, New Mexico  
 Legal Description: NM23 T13N R12W, sec 14  
 Acres: 657.551083  
 Current Public Access: Yes - public road  
 Recreation Use: No  
 Available for ROWs: Alt A: Open Alt B: Exclude Alt C: Exclude/avoid Alt D: Exclude/avoid  
 Recommendation for Retention or Disposal: Alt A: Retain Alt B: Retain Alt C: Dispose Alt D: Dispose  
 Impact on access if parcel is disposed: None (no recreational value)

Produced by the Rio Puerco Field Office for the Resource Management Plan Revision. No warranty is made by the Bureau of Land Management as to the accuracy, reliability, or completeness of these data for individual use or aggregate use with other data, or for purposes not intended by BLM. Spatial information may not meet National Map Accuracy Standards.

BLM
  Tribal
  Private

Q. Public Lands Identified as Potentially Suitable for Disposal or Further Study

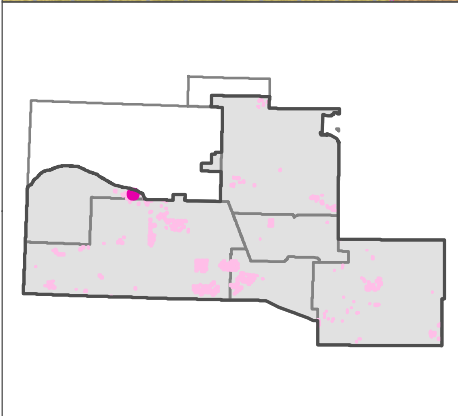
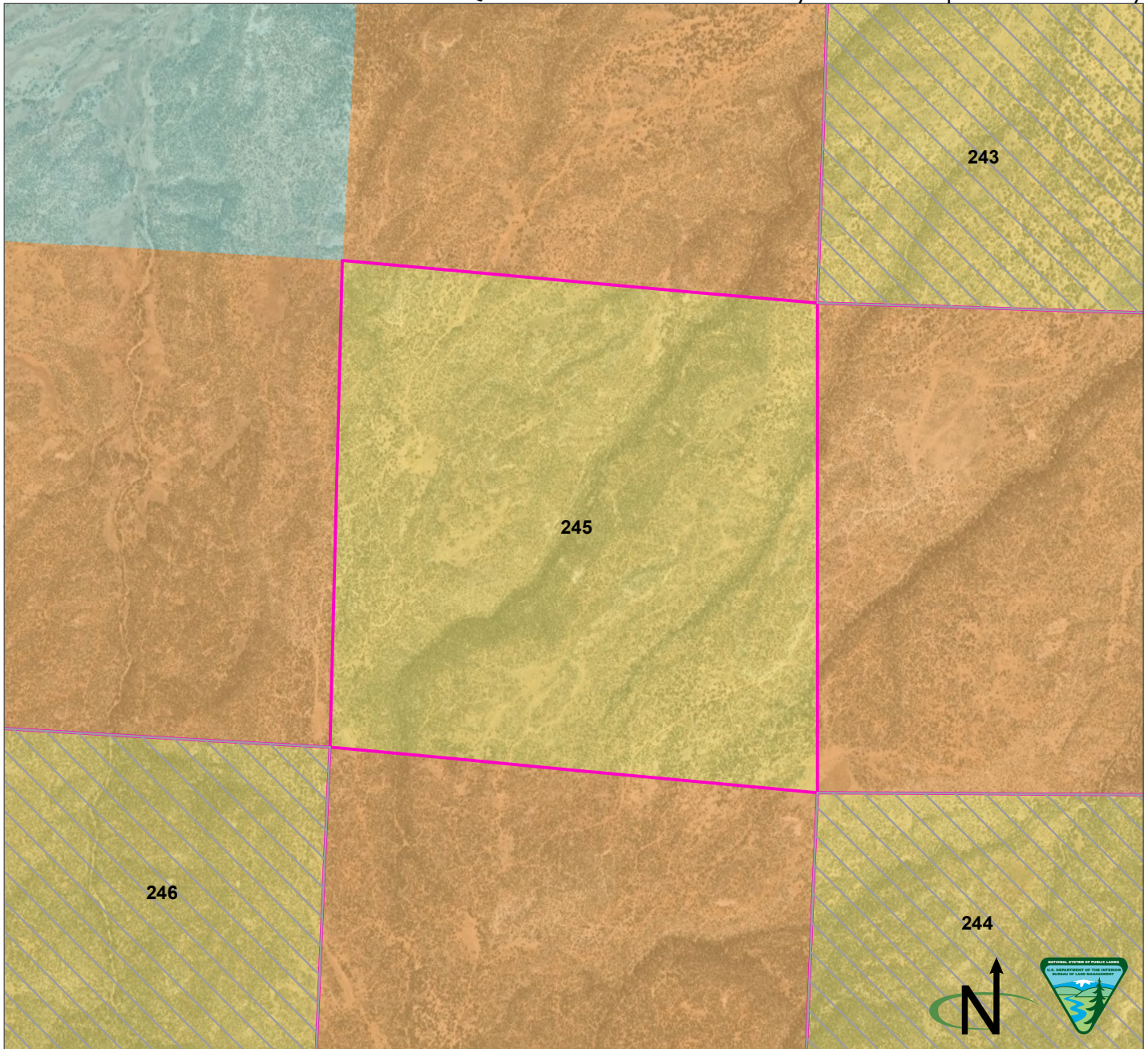


Parcel Number: 244 ☐ Adjacent parcel, not analyzed in this map  
 McKinley County, New Mexico  
 Legal Description: NM23 T13N R12W, sec 26  
 Acres: 607.818534  
 Current Public Access: Yes - public road  
 Recreation Use: No  
 Available for ROWs: Alt A: Open Alt B: Exclude/open Alt C: Exclude/avoid/open Alt D: Exclude/avoid/open  
 Recommendation for Retention or Disposal: Alt A: Retain Alt B: Retain Alt C: Dispose Alt D: Dispose  
 Impact on access if parcel is disposed: None (no recreational value)

Produced by the Rio Puerco Field Office for the Resource Management Plan Revision. No warranty is made by the Bureau of Land Management as to the accuracy, reliability, or completeness of these data for individual use or aggregate use with other data, or for purposes not intended by BLM. Spatial information may not meet National Map Accuracy Standards.

BLM Tribal State

Q. Public Lands Identified as Potentially Suitable for Disposal or Further Study

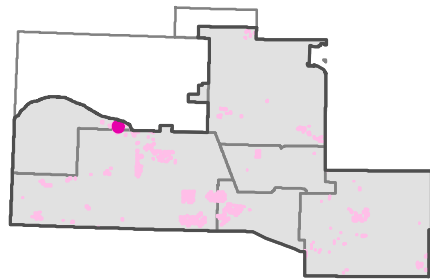
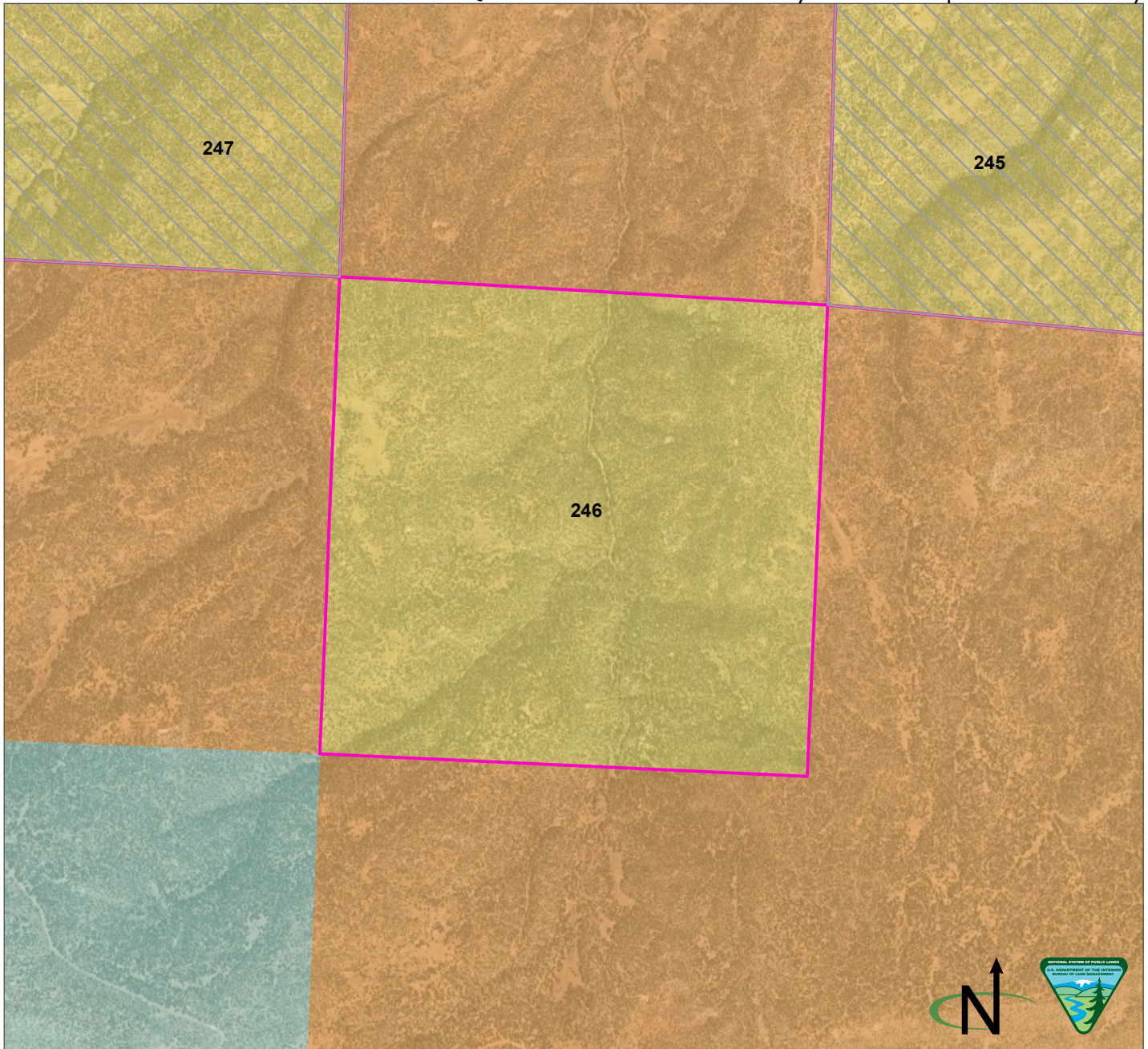


Parcel Number: 245   Adjacent parcel, not analyzed in this map  
 McKinley County, New Mexico  
 Legal Description: NM23 T13N R12W, sec 22  
 Acres: 633.804007  
 Current Public Access: Yes - public road  
 Recreation Use: No  
 Available for ROWs: Alt A: Open Alt B: Exclude Alt C: Exclude/avoid Alt D: Exclude/avoid  
 Recommendation for Retention or Disposal: Alt A: Retain Alt B: Retain Alt C: Dispose Alt D: Dispose  
 Impact on access if parcel is disposed: None (no recreational value)

Produced by the Rio Puerco Field Office for the Resource Management Plan Revision. No warranty is made by the Bureau of Land Management as to the accuracy, reliability, or completeness of these data for individual use or aggregate use with other data, or for purposes not intended by BLM. Spatial information may not meet National Map Accuracy Standards.

BLM Tribal State

Q. Public Lands Identified as Potentially Suitable for Disposal or Further Study

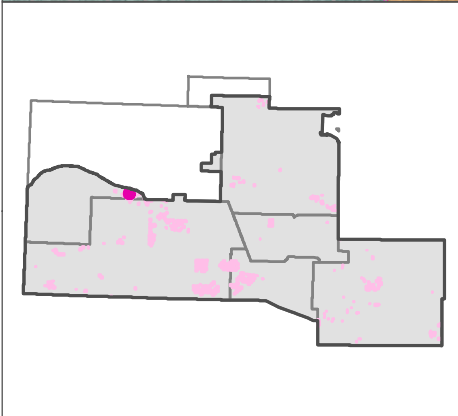
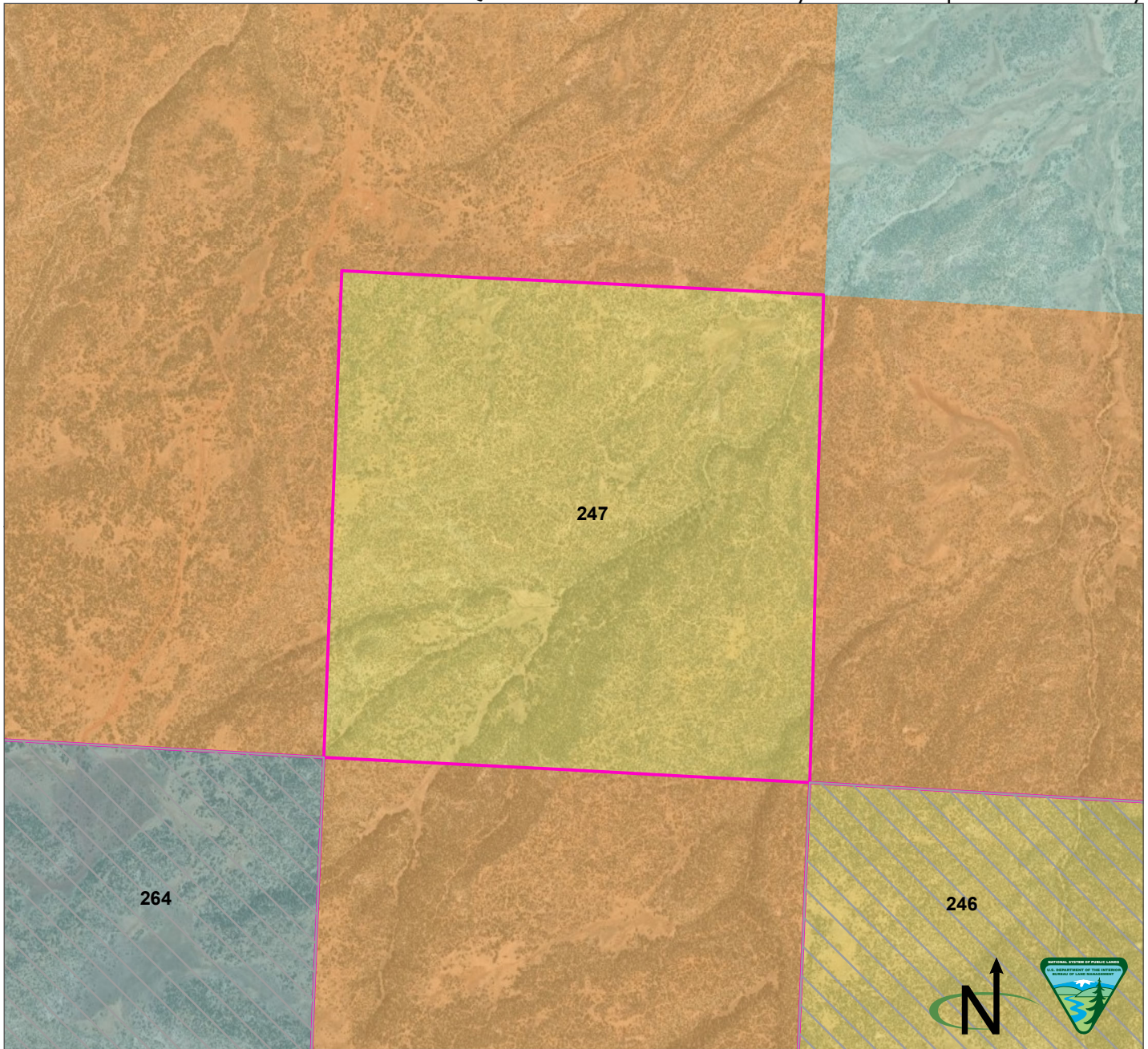


Parcel Number: 246 ☐ Adjacent parcel, not analyzed in this map  
 McKinley County, New Mexico  
 Legal Description: NM23 T13N R12W, sec 28  
 Acres: 624.462549  
 Current Public Access: No  
 Recreation Use: No  
 Available for ROWs: Alt A: Open Alt B: Exclude/open Alt C: Exclude/avoid/open Alt D: Exclude/avoid/open  
 Recommendation for Retention or Disposal: Alt A: Retain Alt B: Retain Alt C: Dispose Alt D: Dispose  
 Impact on access if parcel is disposed: None (there is no current public access)

Produced by the Rio Puerco Field Office for the Resource Management Plan Revision. No warranty is made by the Bureau of Land Management as to the accuracy, reliability, or completeness of these data for individual use or aggregate use with other data, or for purposes not intended by BLM. Spatial information may not meet National Map Accuracy Standards.

BLM Tribal State

Q. Public Lands Identified as Potentially Suitable for Disposal or Further Study

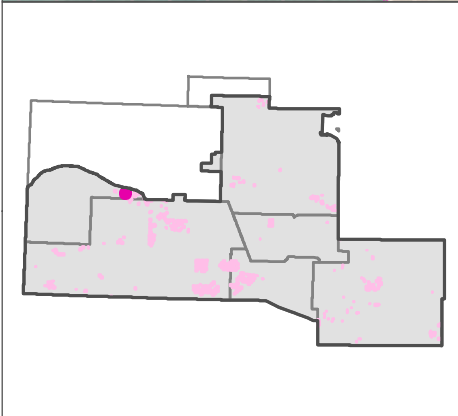
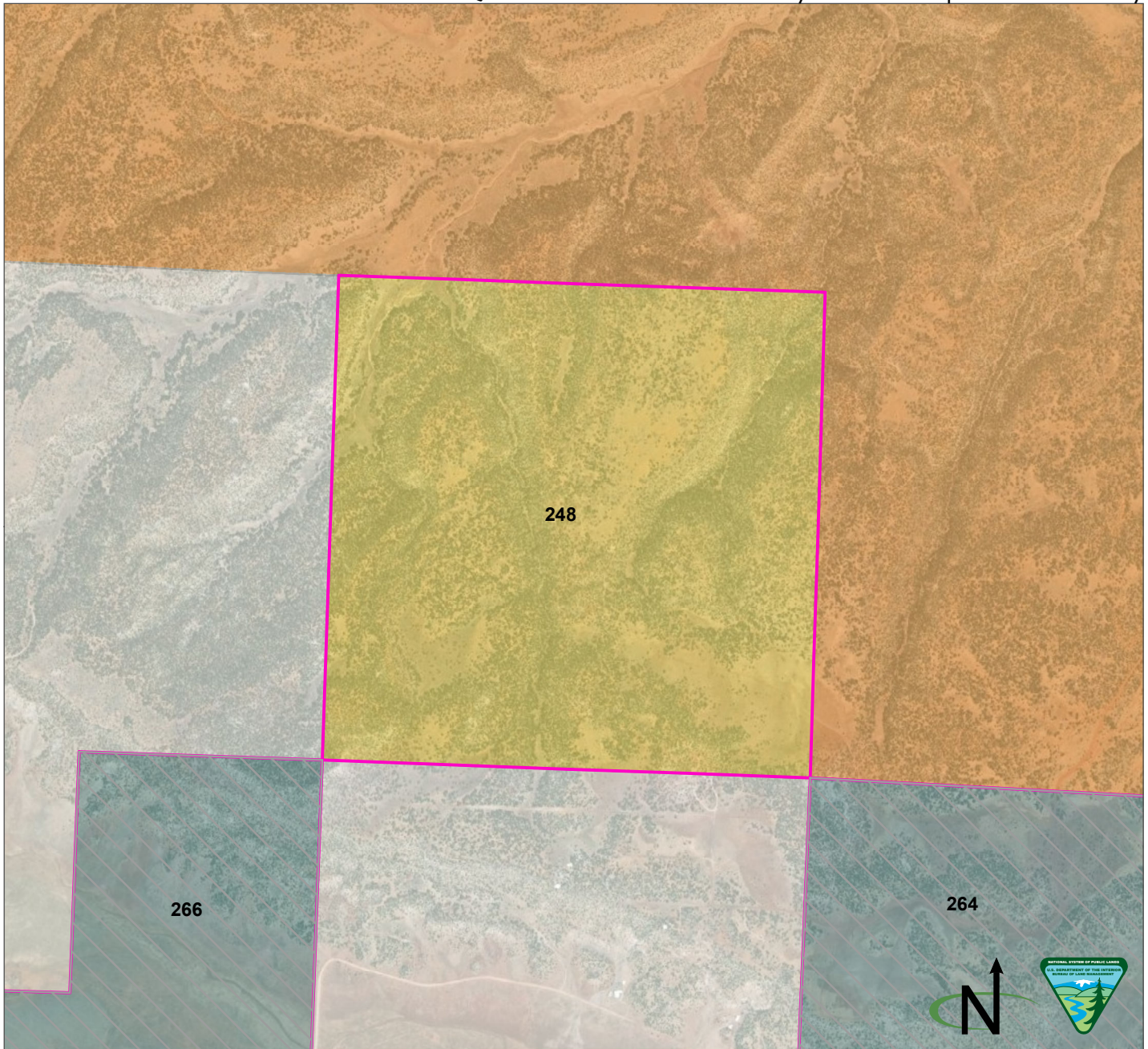


Parcel Number: 247  Adjacent parcel, not analyzed in this map  
 McKinley County, New Mexico  
 Legal Description: NM23 T13N R12W, sec 20  
 Acres: 635.922458  
 Current Public Access: No  
 Recreation Use: No  
 Available for ROWs: Alt A: Open Alt B: Exclude/open Alt C: Exclude/avoid/open Alt D: Exclude/avoid/open  
 Recommendation for Retention or Disposal: Alt A: Retain Alt B: Retain Alt C: Dispose Alt D: Dispose  
 Impact on access if parcel is disposed: None (there is no current public access)

Produced by the Rio Puerco Field Office for the Resource Management Plan Revision. No warranty is made by the Bureau of Land Management as to the accuracy, reliability, or completeness of these data for individual use or aggregate use with other data, or for purposes not intended by BLM. Spatial information may not meet National Map Accuracy Standards.

BLM Tribal State State Park

Q. Public Lands Identified as Potentially Suitable for Disposal or Further Study

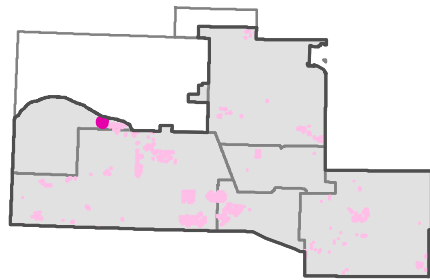
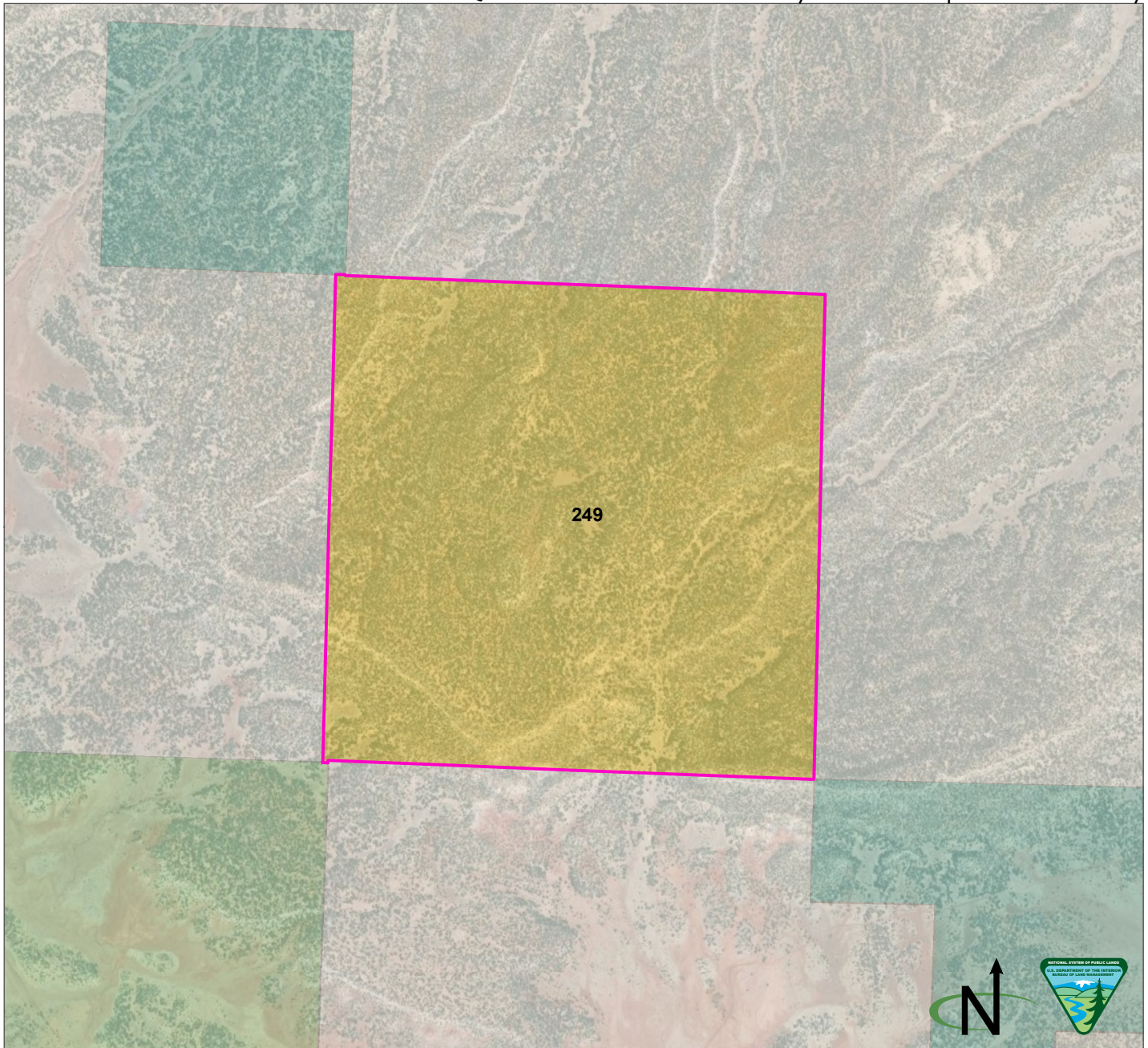


Parcel Number: 248 ☐ Adjacent parcel, not analyzed in this map  
 McKinley County, New Mexico  
 Legal Description: NM23 T13N R13W, sec 24  
 Acres: 637.17815  
 Current Public Access: No  
 Recreation Use: No  
 Available for ROWs: Alt A: Open Alt B: Exclude/open Alt C: Exclude/avoid/open Alt D: Exclude/avoid/open  
 Recommendation for Retention or Disposal: Alt A: Retain Alt B: Retain Alt C: Dispose Alt D: Dispose  
 Impact on access if parcel is disposed: None (there is no current public access)

Produced by the Rio Puerco Field Office for the Resource Management Plan Revision. No warranty is made by the Bureau of Land Management as to the accuracy, reliability, or completeness of these data for individual use or aggregate use with other data, or for purposes not intended by BLM. Spatial information may not meet National Map Accuracy Standards.

BLM
  Tribal
  Private
  State Park

Q. Public Lands Identified as Potentially Suitable for Disposal or Further Study

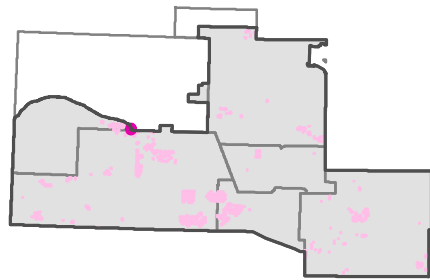
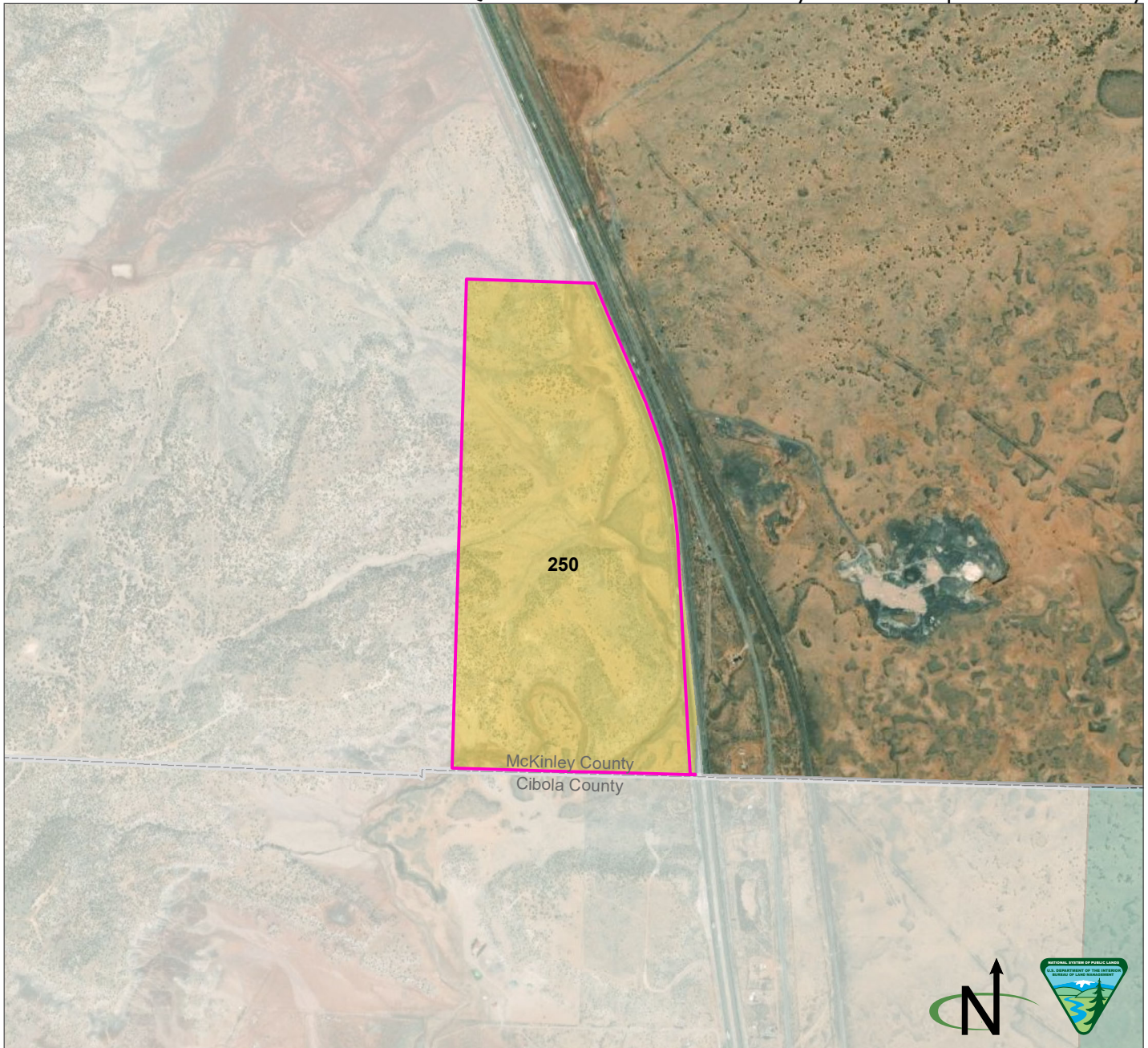


Parcel Number: 249  Adjacent parcel, not analyzed in this map  
 McKinley County, New Mexico  
 Legal Description: NM23 T13N R13W, sec 18  
 Acres: 640.919515  
 Current Public Access: No  
 Recreation Use: No  
 Available for ROWs: Alt A: Open Alt B: Exclude/open Alt C: Exclude/avoid/open Alt D: Exclude/avoid/open  
 Recommendation for Retention or Disposal: Alt A: Retain Alt B: Retain Alt C: Dispose Alt D: Dispose  
 Impact on access if parcel is disposed: None (there is no current public access)

Produced by the Rio Puerco Field Office for the Resource Management Plan Revision. No warranty is made by the Bureau of Land Management as to the accuracy, reliability, or completeness of these data for individual use or aggregate use with other data, or for purposes not intended by BLM. Spatial information may not meet National Map Accuracy Standards.

BLM  Forest Service  Private  State

Q. Public Lands Identified as Potentially Suitable for Disposal or Further Study



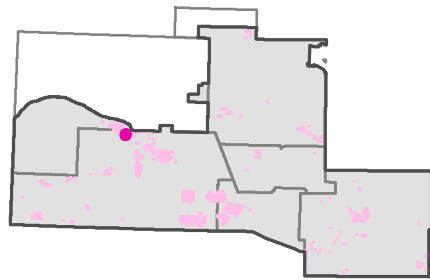
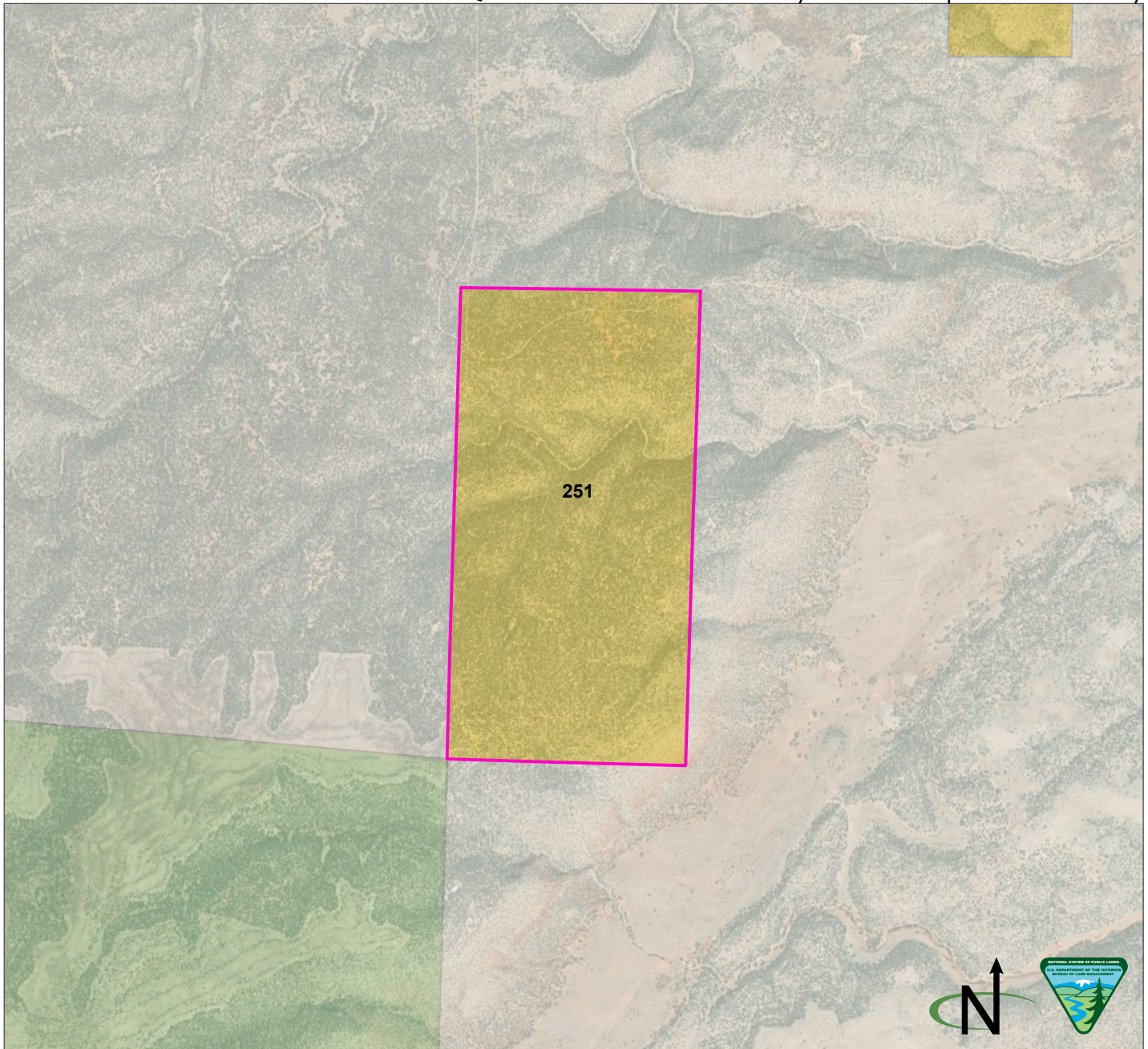
Parcel Number: 250  Adjacent parcel, not analyzed in this map  
 McKinley County, New Mexico  
 Legal Description: NM23 T13N R11W, sec 34 NWNW, SWNW, NWSW, SWSW, portions of NENW, SENW, NESW, SESW  
 Acres: 268.785031  
 Current Public Access: Yes - public road  
 Recreation Use: No  
 Available for ROWs: Alt A: Open Alt B: Exclude Alt C: Exclude/avoid Alt D: Exclude/avoid  
 Recommendation for Retention or Disposal: Alt A: Retain Alt B: Retain Alt C: Dispose Alt D: Dispose  
 Impact on access if parcel is disposed: None (no recreational value)

BLM Private State

Produced by the Rio Puerco Field Office for the Resource Management Plan Revision. No warranty is made by the Bureau of Land Management as to the accuracy, reliability, or completeness of these data for individual use or aggregate use with other data, or for purposes not intended by BLM. Spatial information may not meet National Map Accuracy Standards.



Q. Public Lands Identified as Potentially Suitable for Disposal or Further Study

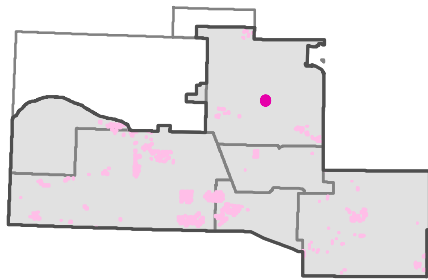
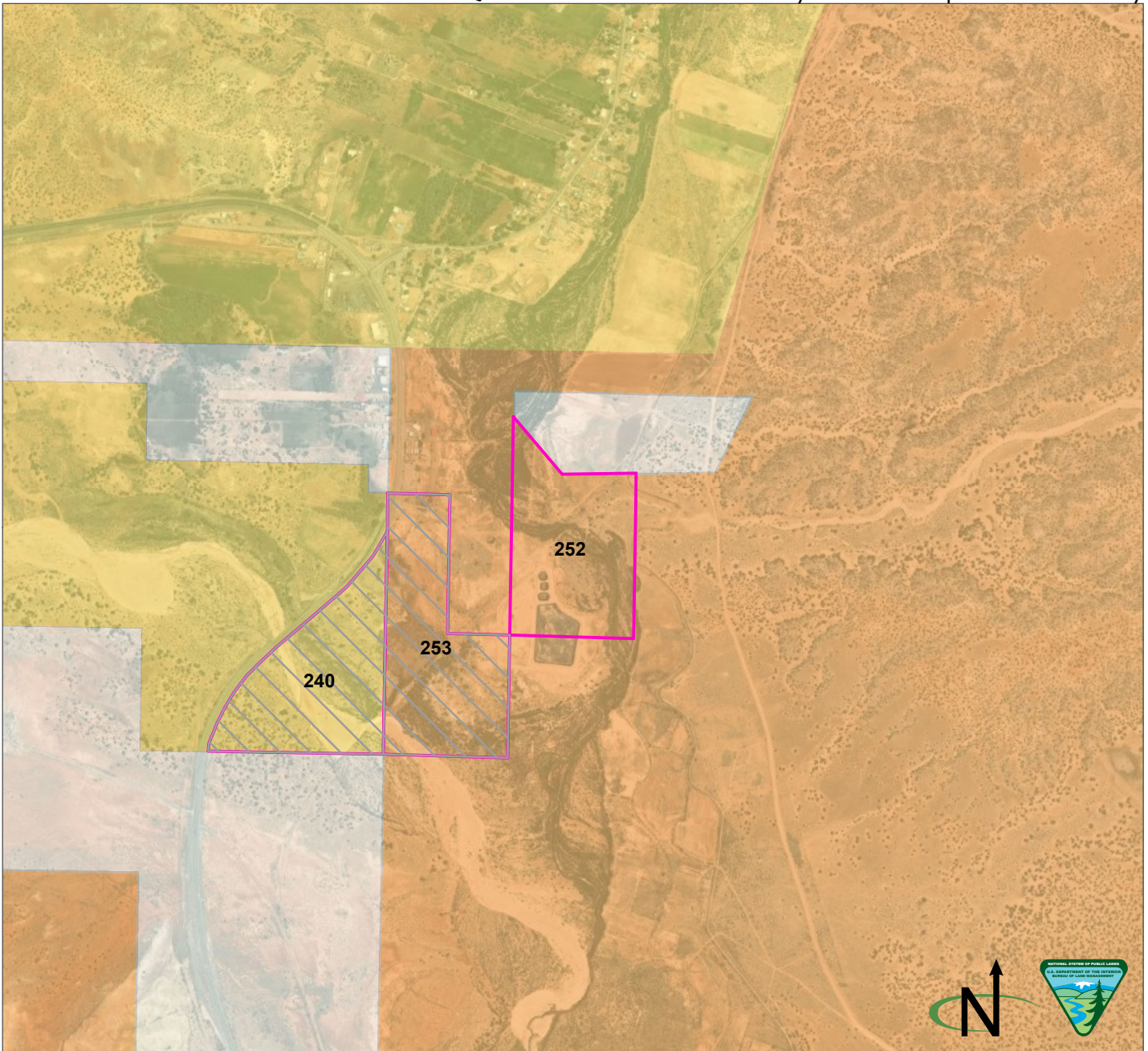



Parcel Number: 251  Adjacent parcel, not analyzed in this map  
 Cibola County, New Mexico  
 Legal Description: NM23 T12N R11W, sec 18 W1/2  
 Acres: 304.894966  
 Current Public Access: No  
 Recreation Use: No  
 Available for ROWs: Alt A: Open Alt B: Exclude Alt C: Exclude/avoid Alt D: Exclude/avoid  
 Recommendation for Retention or Disposal: Alt A: Retain Alt B: Retain Alt C: Dispose Alt D: Dispose  
 Impact on access if parcel is disposed: None (there is no current public access)

Produced by the Rio Puerco Field Office for the Resource Management Plan Revision. No warranty is made by the Bureau of Land Management as to the accuracy, reliability, or completeness of these data for individual use or aggregate use with other data, or for purposes not intended by BLM. Spatial information may not meet National Map Accuracy Standards.

BLM Forest Service Private

Q. Public Lands Identified as Potentially Suitable for Disposal or Further Study

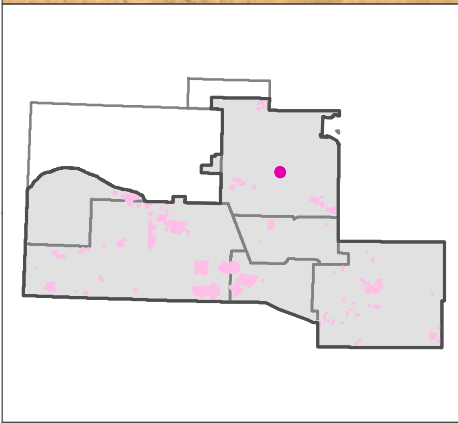
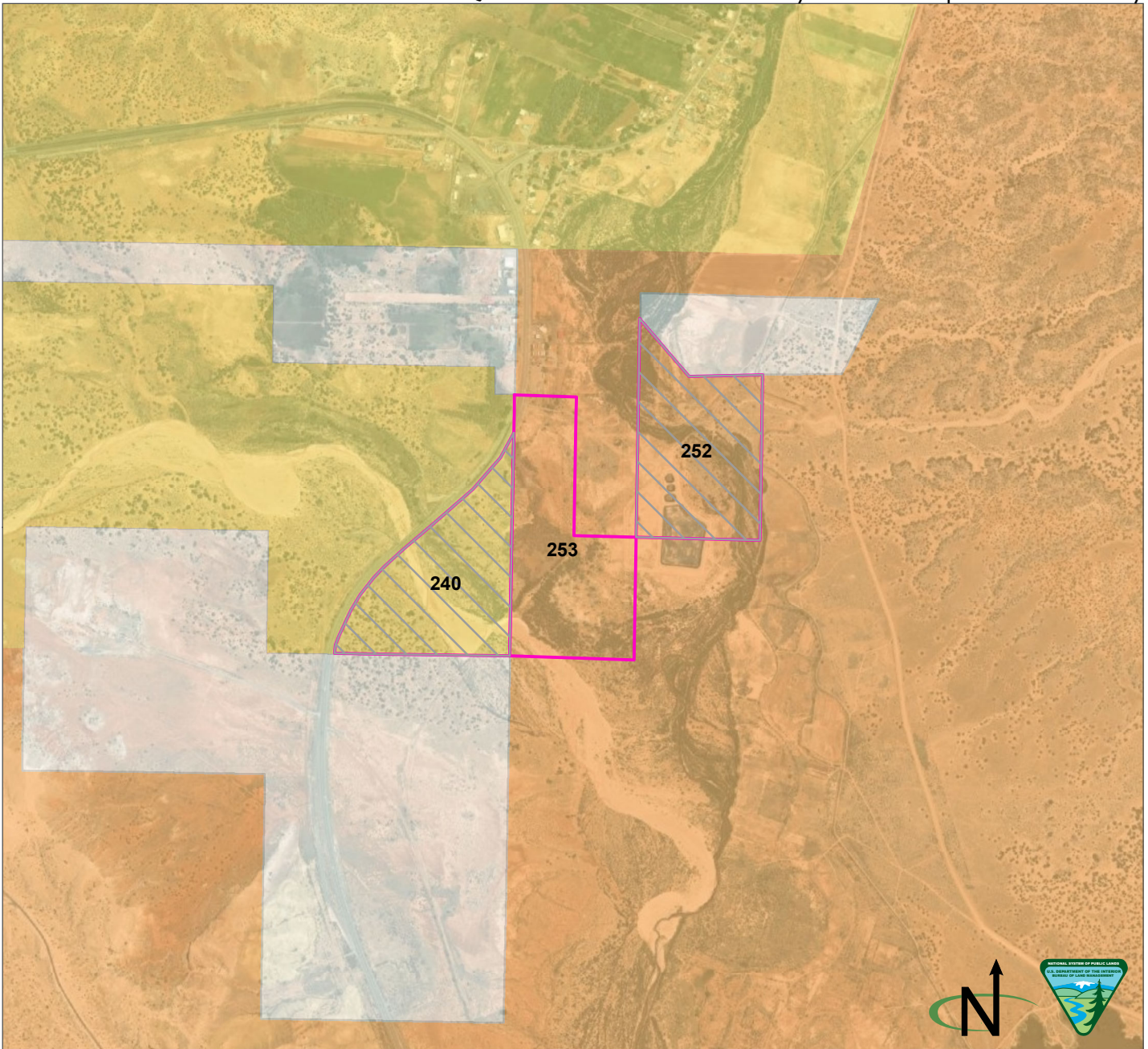



Parcel Number: 252       Adjacent parcel, not analyzed in this map  
 Sandoval County, New Mexico  
 Legal Description: NM23 T15N R02E, sec 7 SENW, lot 2  
 Acres: 58.140826  
 Current Public Access: No  
 Recreation Use: No  
 Available for ROWs: Alt A: Open Alt B: Open Alt C: Open Alt D: Open  
 Recommendation for Retention or Disposal: Alt A: Retain Alt B: Retain Alt C: Dispose  
 Alt D: Dispose  
 Impact on access if parcel is disposed: None (there is no current public access)

Produced by the Rio Puerco Field Office for the Resource Management Plan Revision. No warranty is made by the Bureau of Land Management as to the accuracy, reliability, or completeness of these data for individual use or aggregate use with other data, or for purposes not intended by BLM. Spatial information may not meet National Map Accuracy Standards.

 BLM    Tribal    Private

Q. Public Lands Identified as Potentially Suitable for Disposal or Further Study

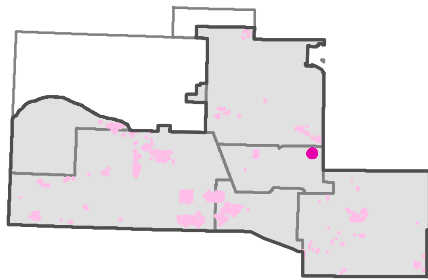
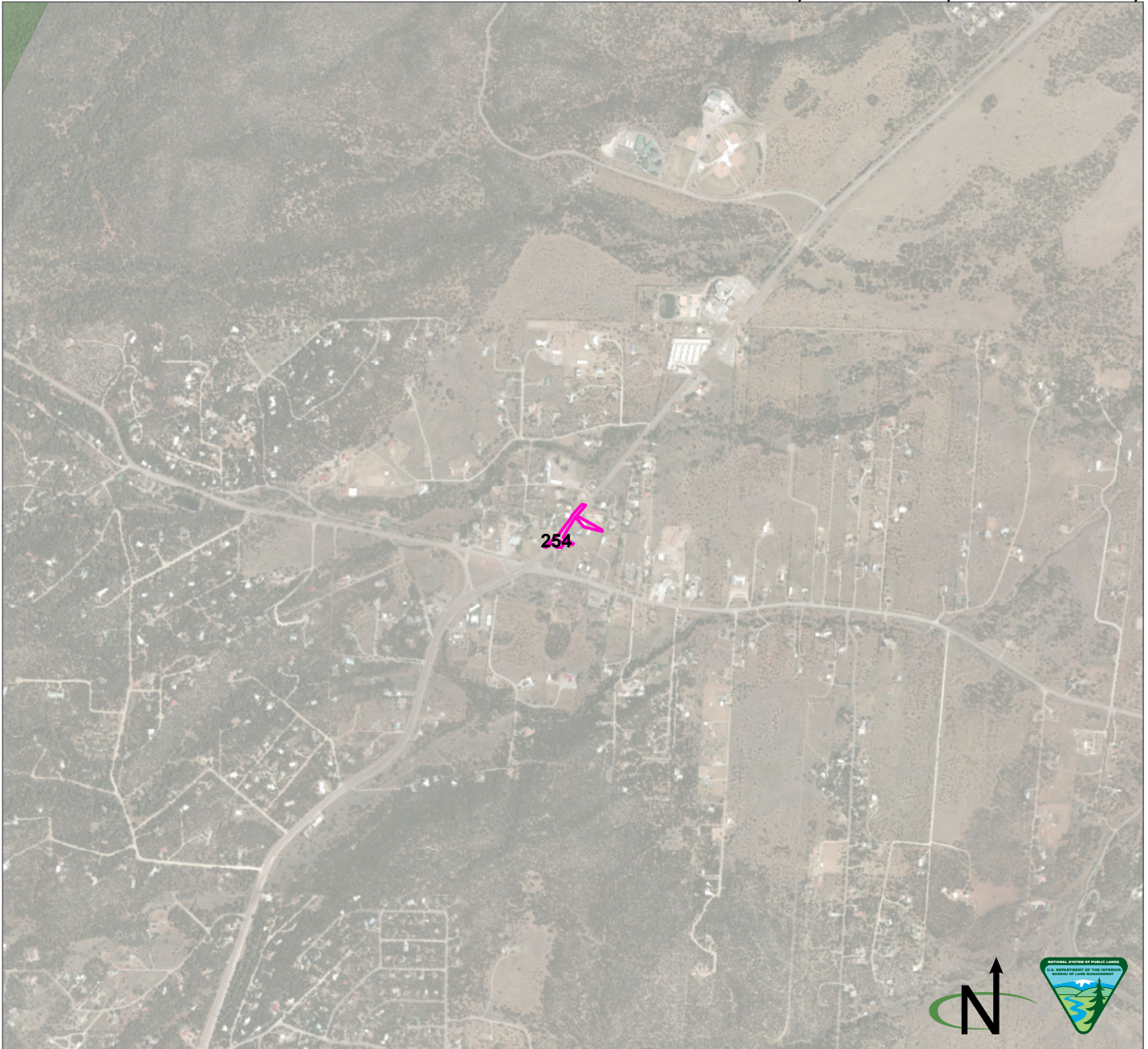


Parcel Number: 253       Adjacent parcel, not analyzed in this map  
 Sandoval County, New Mexico  
 Legal Description: NM23 T15N R02E, sec 7 NWSW, W1/2SWNE  
 Acres: 63.925137  
 Current Public Access: Yes - public road  
 Recreation Use: Yes  
 Available for ROWs: Alt A: Open Alt B: Open Alt C: Open Alt D: Open  
 Recommendation for Retention or Disposal: Alt A: Retain Alt B: Retain Alt C: Dispose  
 Alt D: Dispose  
 Impact on access if parcel is disposed: Yes (Proposed SRMA, current public access)

Produced by the Rio Puerco Field Office for the Resource Management Plan Revision. No warranty is made by the Bureau of Land Management as to the accuracy, reliability, or completeness of these data for individual use or aggregate use with other data, or for purposes not intended by BLM. Spatial information may not meet National Map Accuracy Standards.

 BLM     Tribal     Private

Q. Public Lands Identified as Potentially Suitable for Disposal or Further Study

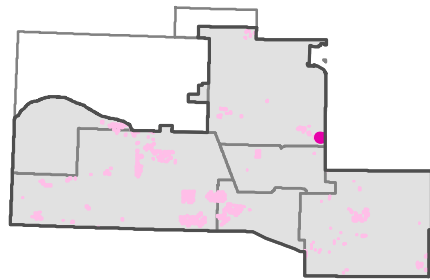
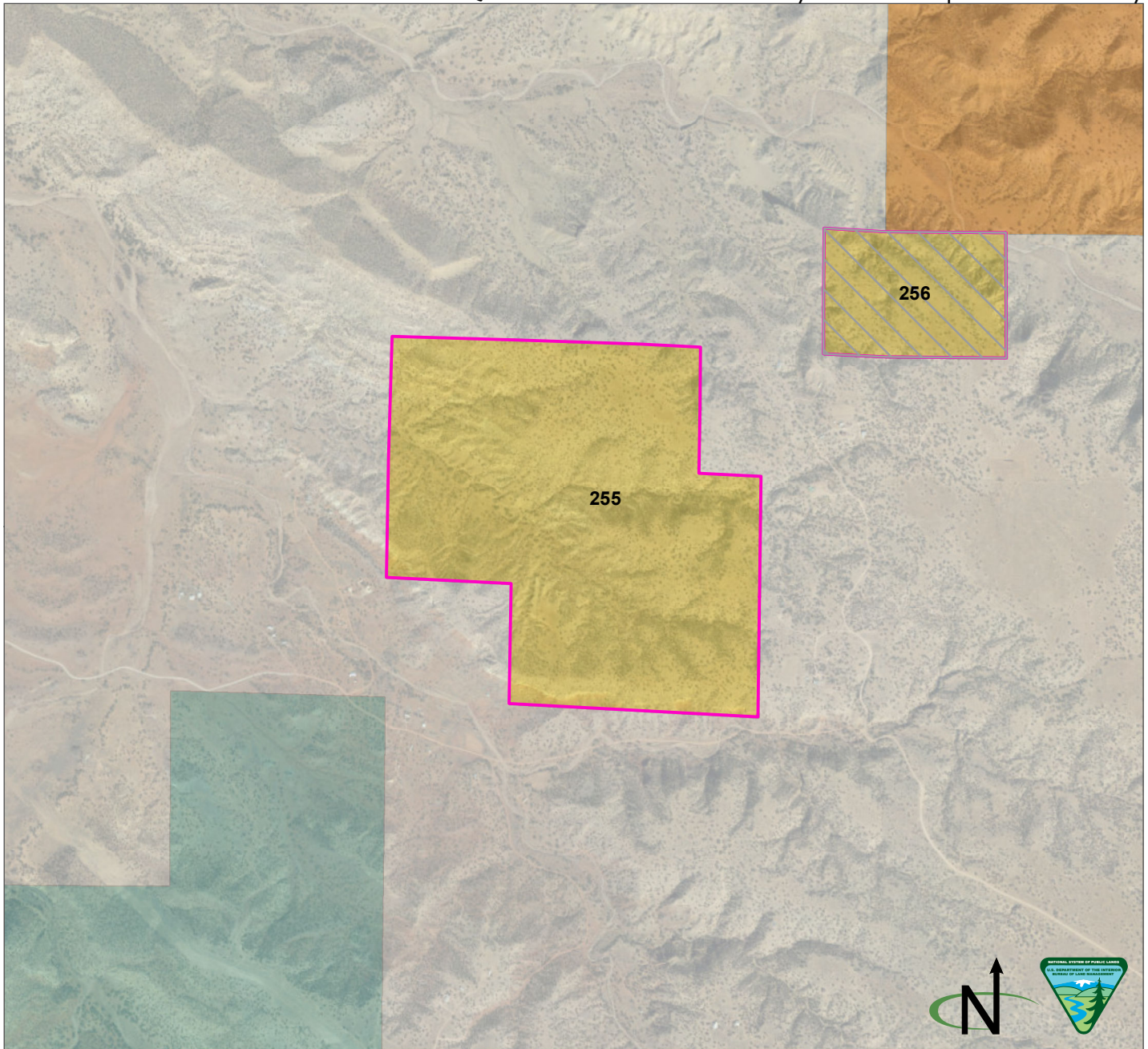


Parcel Number: 254  Adjacent parcel, not analyzed in this map  
 Bernalillo County, New Mexico  
 Legal Description: NM23 T11N R06E, sec 19 portions of lot 25, 28  
 Acres: 0.052221  
 Current Public Access: Yes - public road  
 Recreation Use: No  
 Available for ROWs: Alt A: NoData Alt B: NoData Alt C: NoData Alt D: NoData  
 Recommendation for Retention or Disposal: Alt A: Dispose Alt B: Dispose Alt C: Dispose Alt D: Dispose  
 Impact on access if parcel is disposed: None (no recreational value)

Produced by the Rio Puerco Field Office for the Resource Management Plan Revision. No warranty is made by the Bureau of Land Management as to the accuracy, reliability, or completeness of these data for individual use or aggregate use with other data, or for purposes not intended by BLM. Spatial information may not meet National Map Accuracy Standards.

Forest Service  Private

Q. Public Lands Identified as Potentially Suitable for Disposal or Further Study

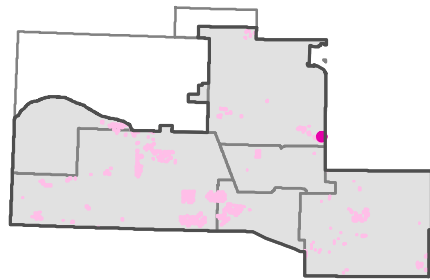
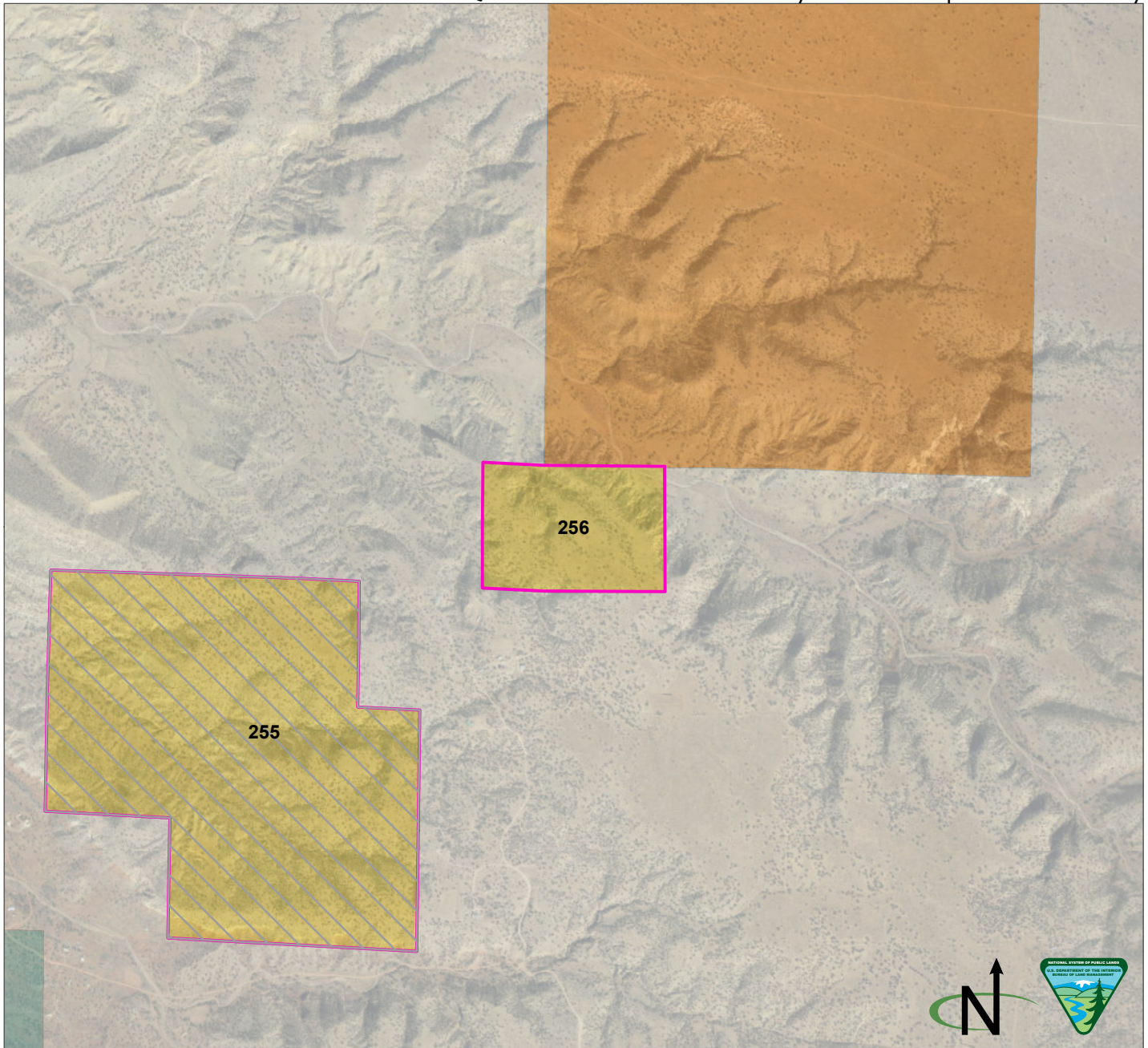


Parcel Number: 255   Adjacent parcel, not analyzed in this map  
 Sandoval County, New Mexico  
 Legal Description: NM23 T12N R06E, sec 10 SWNW, SENW, W1/2SWNE, NWSW, NESW, NWSE, SESW, SWSE  
 Acres: 304.621447  
 Current Public Access: No  
 Recreation Use: No  
 Available for ROWs: Alt A: Open Alt B: Exclude Alt C: Avoid Alt D: Avoid  
 Recommendation for Retention or Disposal: Alt A: Dispose Alt B: Dispose Alt C: Dispose Alt D: Dispose  
 Impact on access if parcel is disposed: None (there is no current public access)

Produced by the Rio Puerco Field Office for the Resource Management Plan Revision. No warranty is made by the Bureau of Land Management as to the accuracy, reliability, or completeness of these data for individual use or aggregate use with other data, or for purposes not intended by BLM. Spatial information may not meet National Map Accuracy Standards.

BLM
  Tribal
  Private
  State

Q. Public Lands Identified as Potentially Suitable for Disposal or Further Study

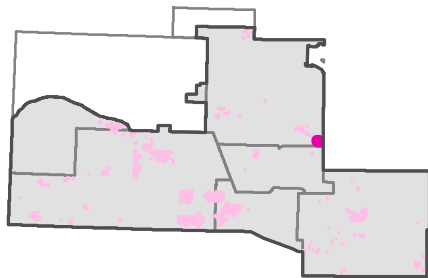
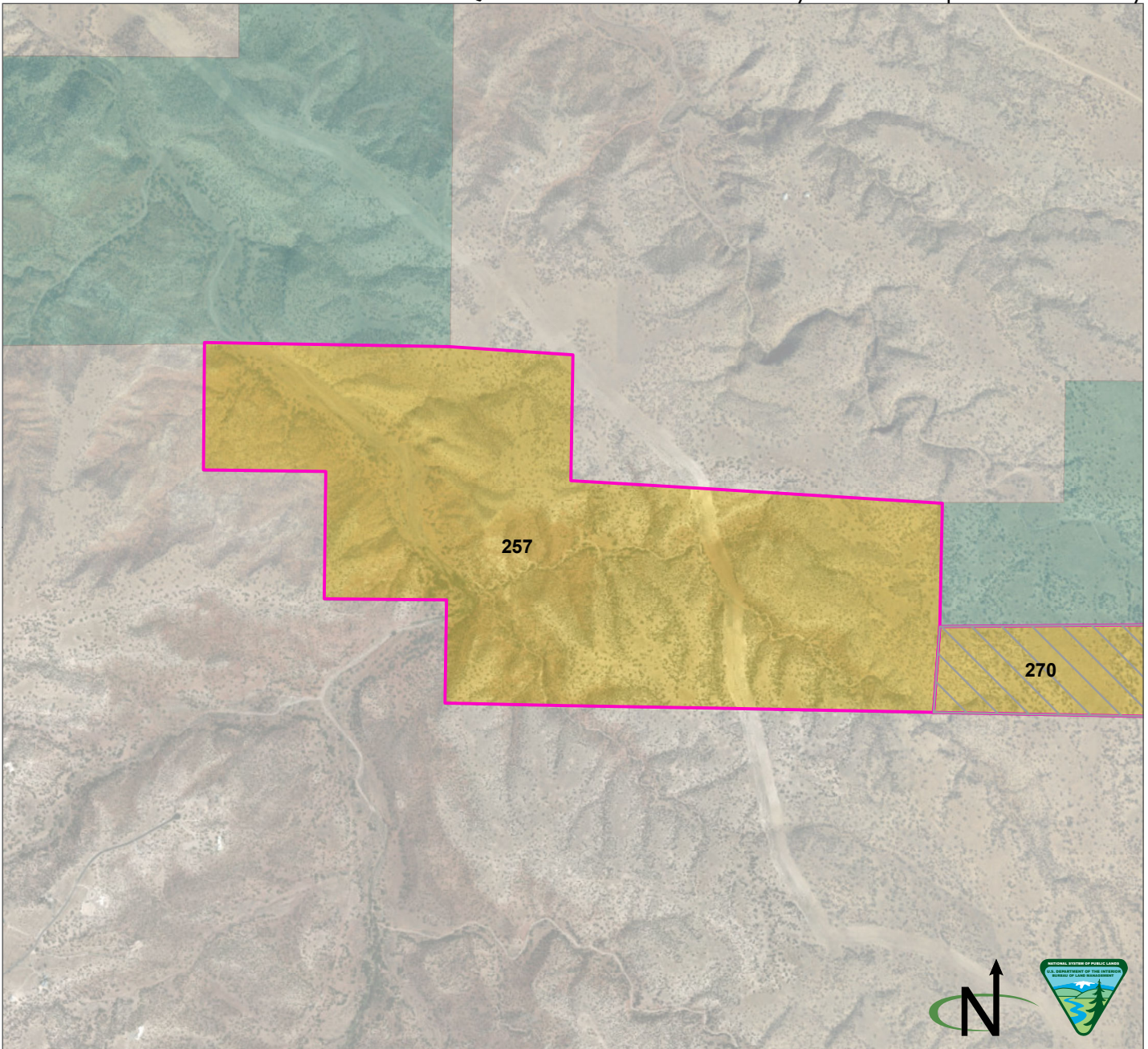


Parcel Number: 256   Adjacent parcel, not analyzed in this map  
 Sandoval County, New Mexico  
 Legal Description: NM23 T12N R06E, sec 10 E1/2NENE, NWNW  
 Acres: 61.598559  
 Current Public Access: No  
 Recreation Use: No  
 Available for ROWs: Alt A: Open Alt B: Exclude/avoid Alt C: Exclude/avoid Alt D: Avoid  
 Recommendation for Retention or Disposal: Alt A: Dispose Alt B: Dispose Alt C: Dispose Alt D: Dispose  
 Impact on access if parcel is disposed: None (there is no current public access)

Produced by the Rio Puerco Field Office for the Resource Management Plan Revision. No warranty is made by the Bureau of Land Management as to the accuracy, reliability, or completeness of these data for individual use or aggregate use with other data, or for purposes not intended by BLM. Spatial information may not meet National Map Accuracy Standards.

BLM
  Tribal
  Private
  State

Q. Public Lands Identified as Potentially Suitable for Disposal or Further Study

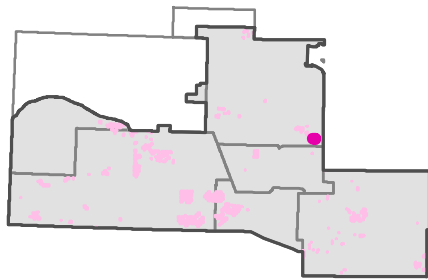
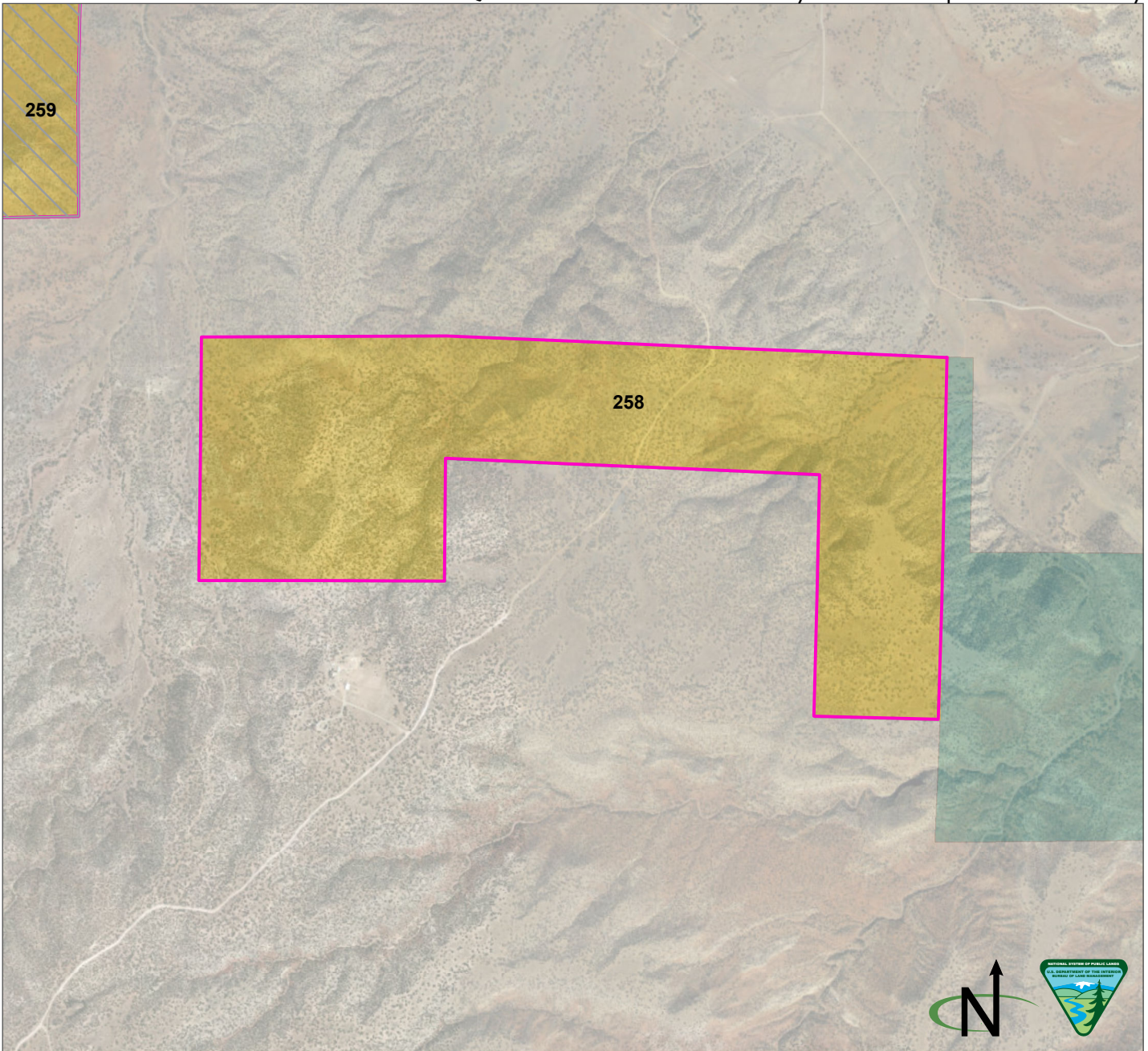


Parcel Number: 257  Adjacent parcel, not analyzed in this map  
 Sandoval County, New Mexico  
 Legal Description: NM23 T12N R06E, sec 21 NWNE, NENE, SENE, sec 22 NWNW, SWNW, SENW, SWNE, SENE, lots 1-4  
 Acres: 457.906213  
 Current Public Access: No  
 Recreation Use: No  
 Available for ROWs: Alt A: Open Alt B: Exclude/avoid Alt C: Exclude/avoid Alt D: Avoid  
 Recommendation for Retention or Disposal: Alt A: Dispose Alt B: Dispose Alt C: Dispose Alt D: Dispose  
 Impact on access if parcel is disposed: None (there is no current public access)

BLM  Private  State

Produced by the Rio Puerco Field Office for the Resource Management Plan Revision. No warranty is made by the Bureau of Land Management as to the accuracy, reliability, or completeness of these data for individual use or aggregate use with other data, or for purposes not intended by BLM. Spatial information may not meet National Map Accuracy Standards.

Q. Public Lands Identified as Potentially Suitable for Disposal or Further Study



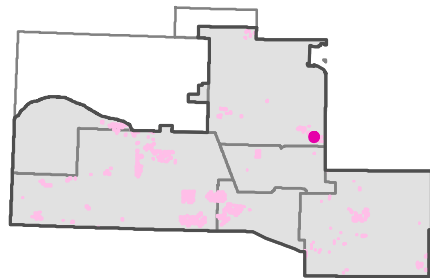
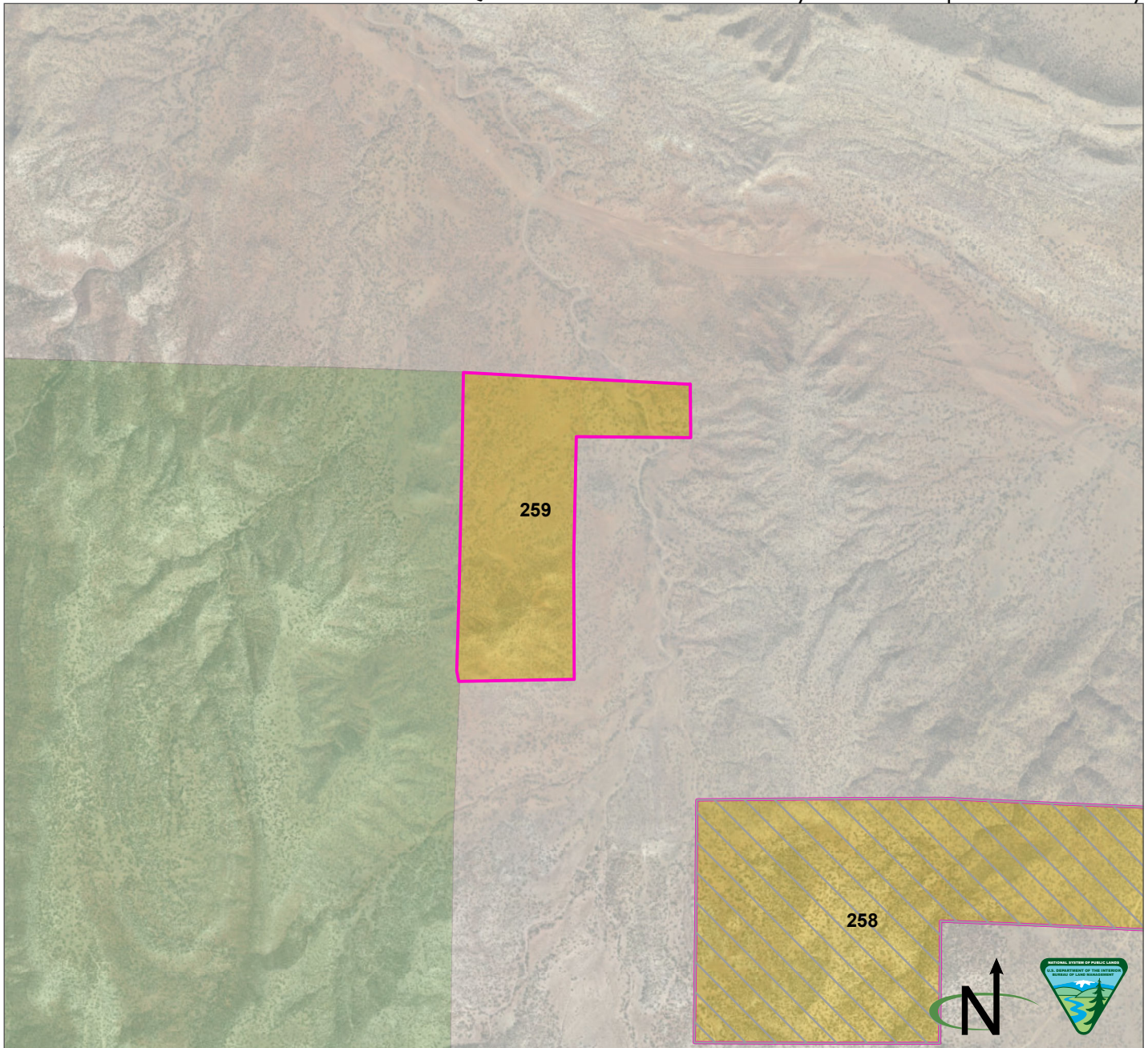
Parcel Number: 258  Adjacent parcel, not analyzed in this map  
 Sandoval County, New Mexico  
 Legal Description: NM23 T12N R06E, sec 18 NE, sec 17 NWNW, NENW, NWNE, NENE, SENE, NESE  
 Acres: 406.276448  
 Current Public Access: Yes - public road  
 Recreation Use: No  
 Available for ROWs: Alt A: Open Alt B: Exclude/avoid Alt C: Avoid Alt D: Avoid  
 Recommendation for Retention or Disposal: Alt A: Dispose Alt B: Dispose Alt C: Dispose Alt D: Dispose  
 Impact on access if parcel is disposed: None (no recreational value)

Produced by the Rio Puerco Field Office for the Resource Management Plan Revision. No warranty is made by the Bureau of Land Management as to the accuracy, reliability, or completeness of these data for individual use or aggregate use with other data, or for purposes not intended by BLM. Spatial information may not meet National Map Accuracy Standards.

BLM  Private  State



Q. Public Lands Identified as Potentially Suitable for Disposal or Further Study

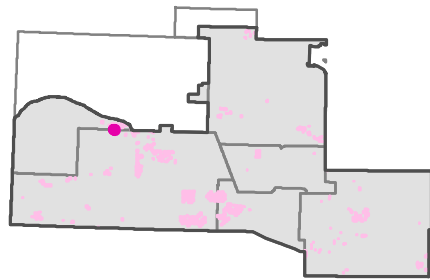
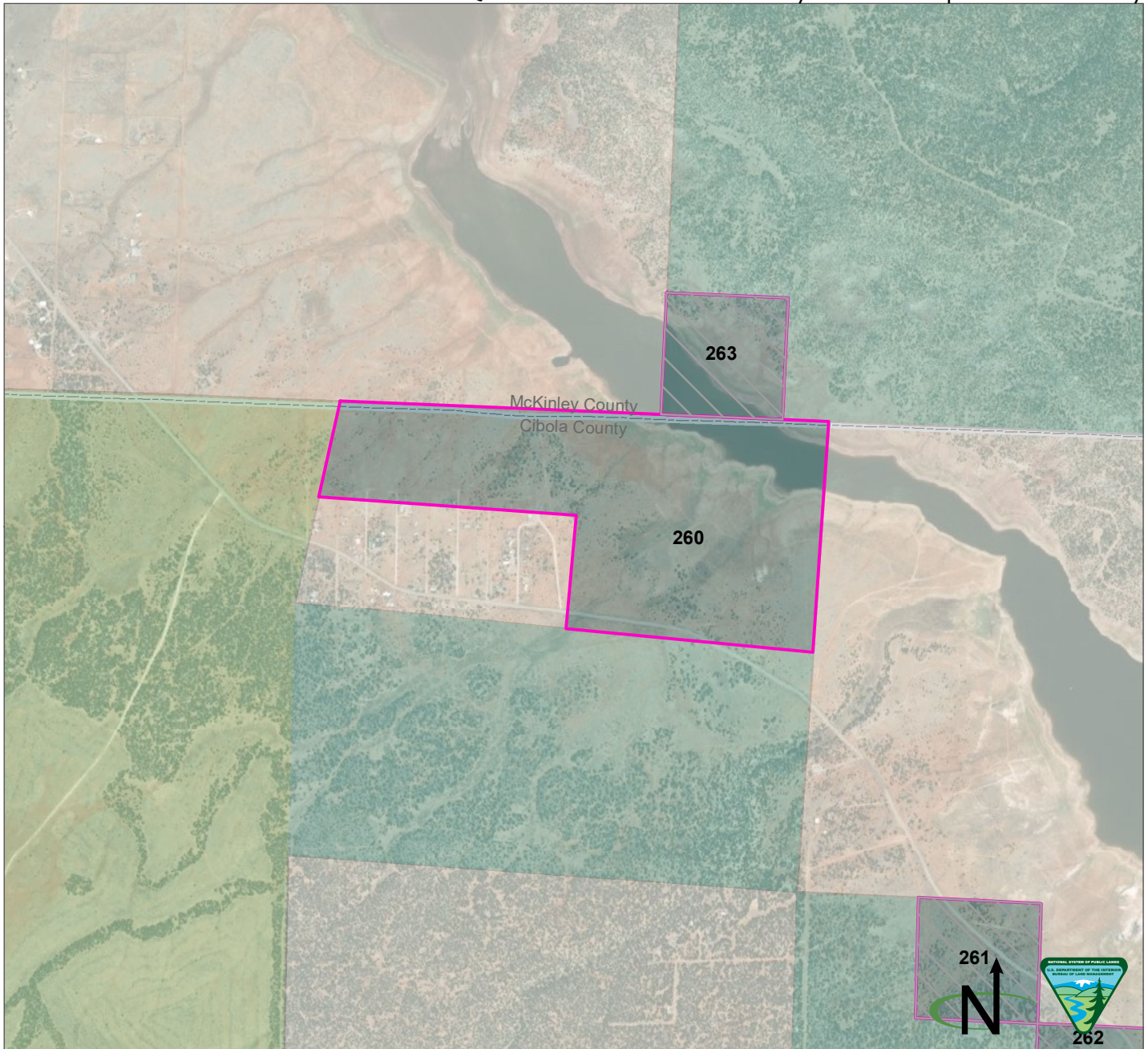


Parcel Number: 259  Adjacent parcel, not analyzed in this map  
 Sandoval County, New Mexico  
 Legal Description: NM23 T12N R06E, sec 7 lots 3-6  
 Acres: 110.979848  
 Current Public Access: No  
 Recreation Use: No  
 Available for ROWs: Alt A: Open Alt B: Exclude/avoid Alt C: Exclude/avoid Alt D: Avoid  
 Recommendation for Retention or Disposal: Alt A: Dispose Alt B: Dispose Alt C: Dispose Alt D: Dispose  
 Impact on access if parcel is disposed: None (there is no current public access)

Produced by the Rio Puerco Field Office for the Resource Management Plan Revision. No warranty is made by the Bureau of Land Management as to the accuracy, reliability, or completeness of these data for individual use or aggregate use with other data, or for purposes not intended by BLM. Spatial information may not meet National Map Accuracy Standards.

BLM Forest Service Private

Q. Public Lands Identified as Potentially Suitable for Disposal or Further Study

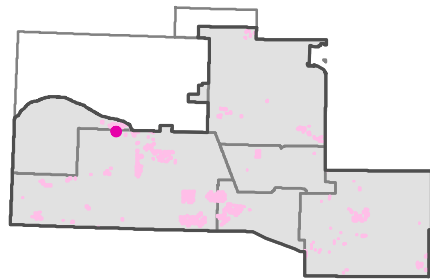
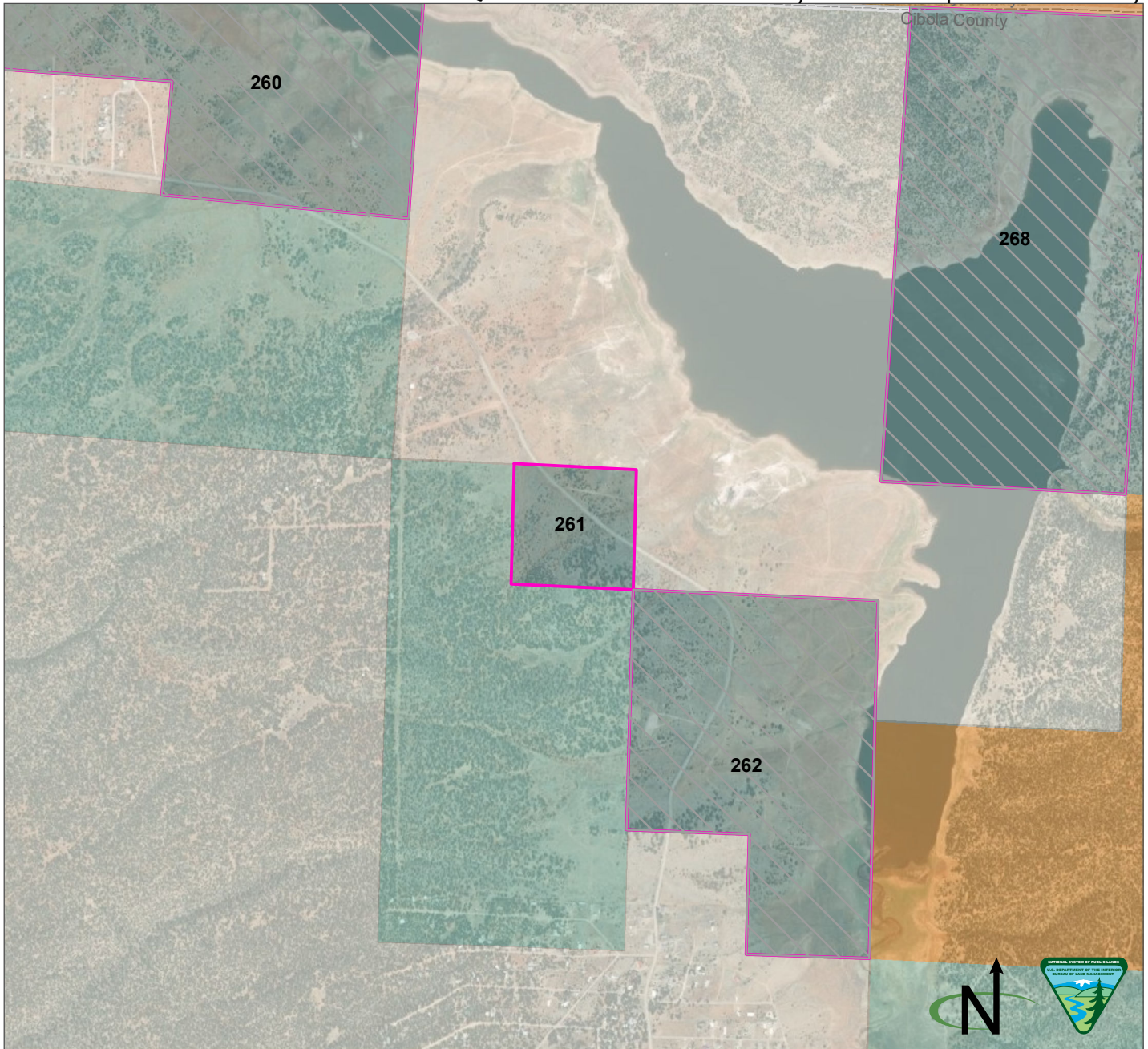


Parcel Number: 260 ▭ Adjacent parcel, not analyzed in this map  
 Cibola County, New Mexico  
 Legal Description: NM23 T12N R12W, sec 6 SENE, SWNE, lots 1, 2, 3, 4, portions of SENW, NWSE, NESW; T12N R13W, sec 10 portion of lot 1  
 Acres: 216.834854  
 Current Public Access: Yes - public road  
 Recreation Use: Yes  
 Available for ROWs: Alt A: NoData Alt B: NoData Alt C: NoData Alt D: NoData  
 Recommendation for Retention or Disposal: Alt A: Retain Alt B: Retain Alt C: Dispose Alt D: Dispose  
 Impact on access if parcel is disposed: Yes (State park, current public access)

Produced by the Rio Puerco Field Office for the Resource Management Plan Revision. No warranty is made by the Bureau of Land Management as to the accuracy, reliability, or completeness of these data for individual use or aggregate use with other data, or for purposes not intended by BLM. Spatial information may not meet National Map Accuracy Standards.

Forest Service
  Private
  State
  State Park

Q. Public Lands Identified as Potentially Suitable for Disposal or Further Study

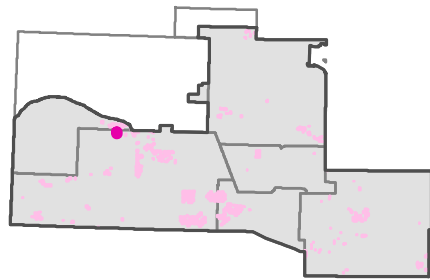
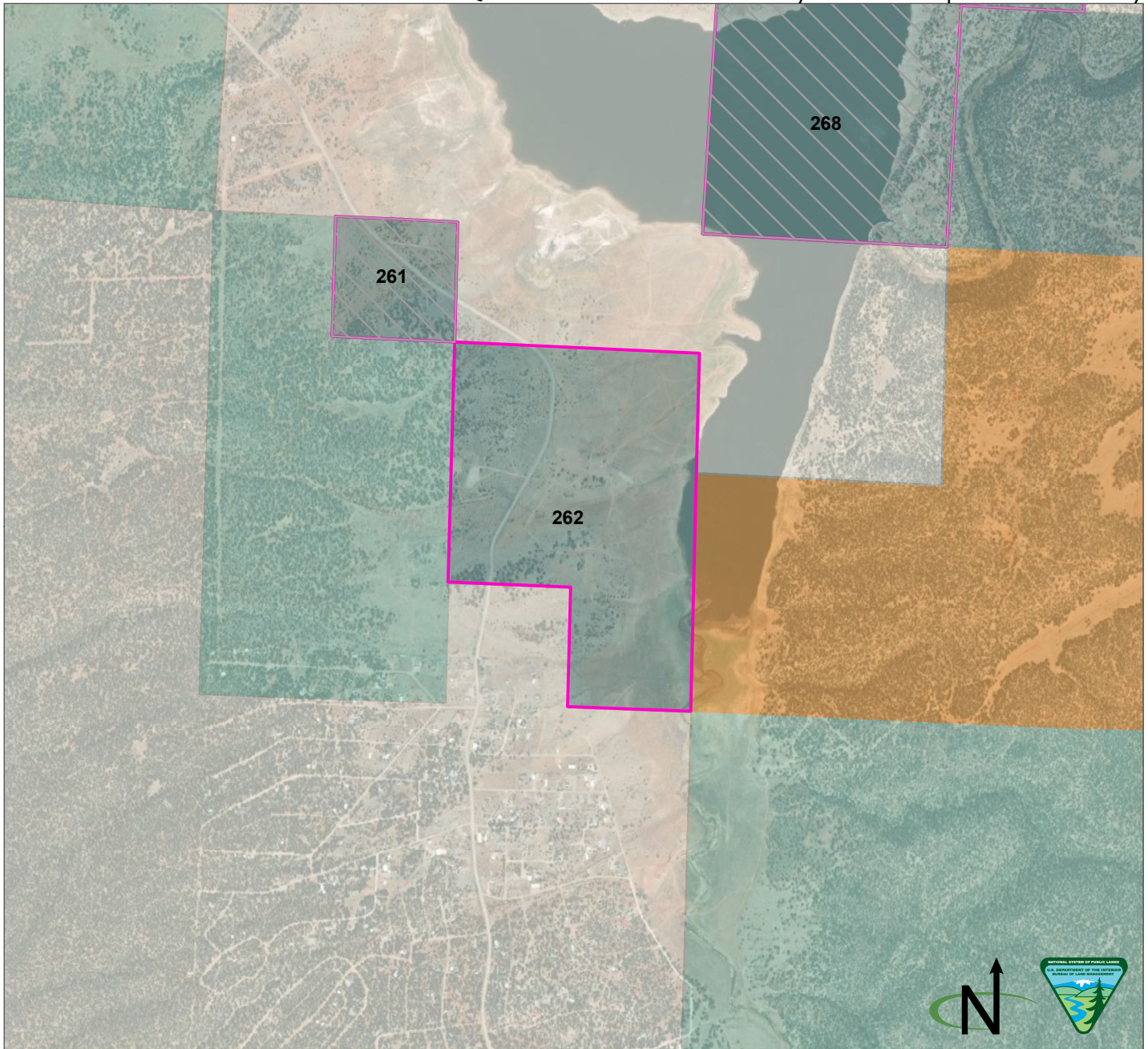


Parcel Number: 261   Adjacent parcel, not analyzed in this map  
 Cibola County, New Mexico  
 Legal Description: NM23 T12N R12W, sec 8 NENW  
 Acres: 39.643999  
 Current Public Access: Yes - public road  
 Recreation Use: Yes  
 Available for ROWs: Alt A: NoData Alt B: NoData Alt C: NoData Alt D: NoData  
 Recommendation for Retention or Disposal: Alt A: Retain Alt B: Retain Alt C: Dispose  
 Alt D: Dispose  
 Impact on access if parcel is disposed: Yes (State park, current public access)

Produced by the Rio Puerco Field Office for the Resource Management Plan Revision. No warranty is made by the Bureau of Land Management as to the accuracy, reliability, or completeness of these data for individual use or aggregate use with other data, or for purposes not intended by BLM. Spatial information may not meet National Map Accuracy Standards.

Tribal  Private  State  State Park

Q. Public Lands Identified as Potentially Suitable for Disposal or Further Study

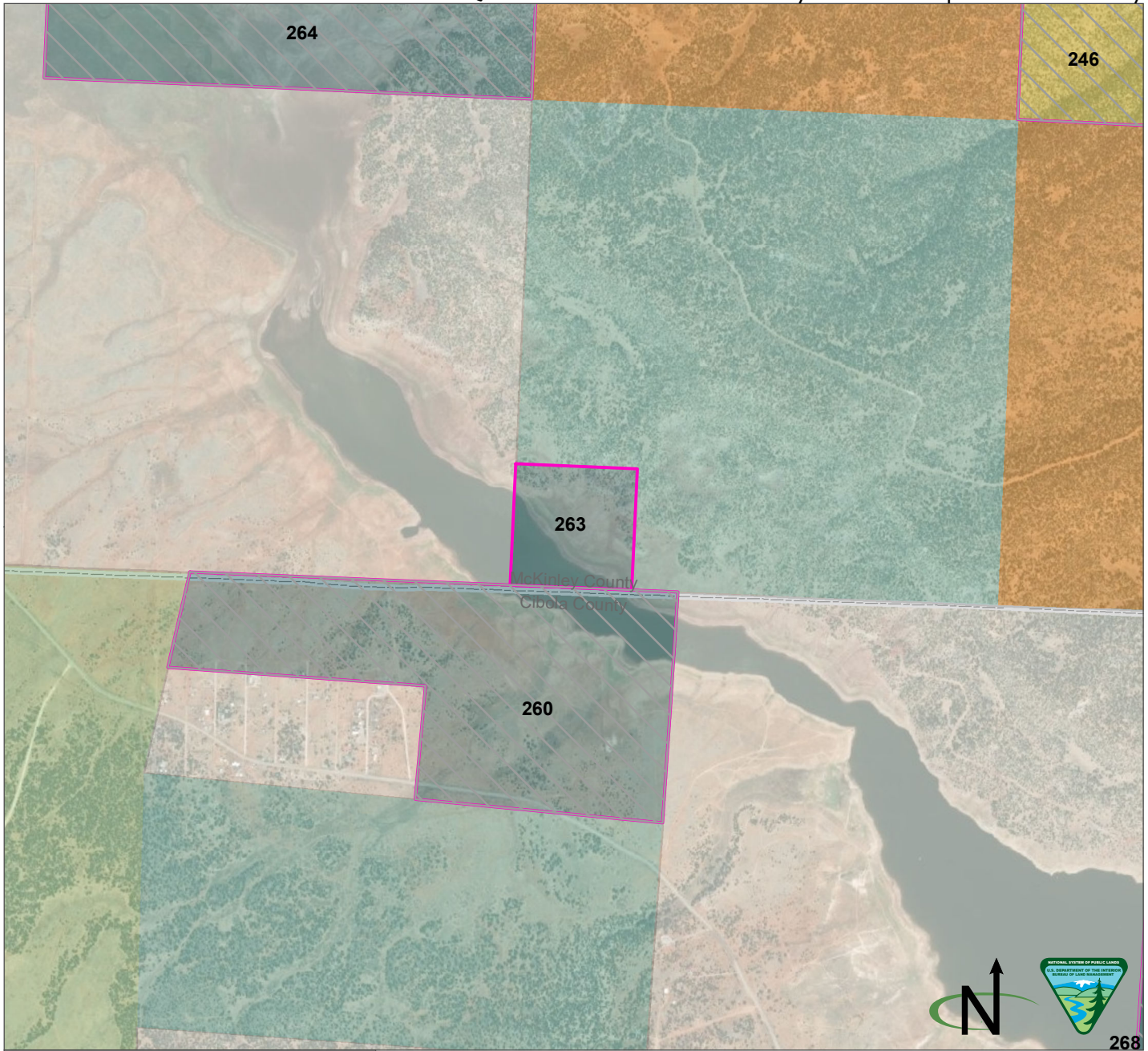


Parcel Number: 262   Adjacent parcel, not analyzed in this map  
 Cibola County, New Mexico  
 Legal Description: NM23 T12N R12W, sec 8 SWNE, SENE, NWSE, NESE, SESE  
 Acres: 197.657205  
 Current Public Access: Yes - public road  
 Recreation Use: Yes  
 Available for ROWs: Alt A: NoData Alt B: NoData Alt C: NoData Alt D: NoData  
 Recommendation for Retention or Disposal: Alt A: Retain Alt B: Retain Alt C: Dispose  
 Alt D: Dispose  
 Impact on access if parcel is disposed: Yes (State park, current public access)

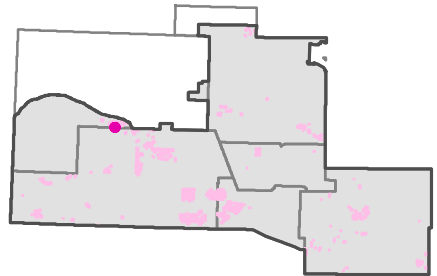
Produced by the Rio Puerco Field Office for the Resource Management Plan Revision. No warranty is made by the Bureau of Land Management as to the accuracy, reliability, or completeness of these data for individual use or aggregate use with other data, or for purposes not intended by BLM. Spatial information may not meet National Map Accuracy Standards.

Tribal  Private  State  State Park

Q. Public Lands Identified as Potentially Suitable for Disposal or Further Study



268

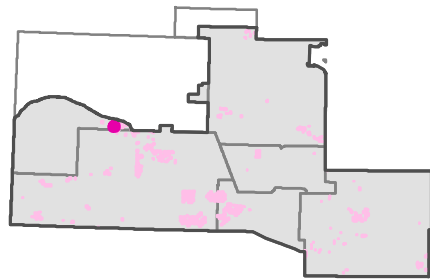
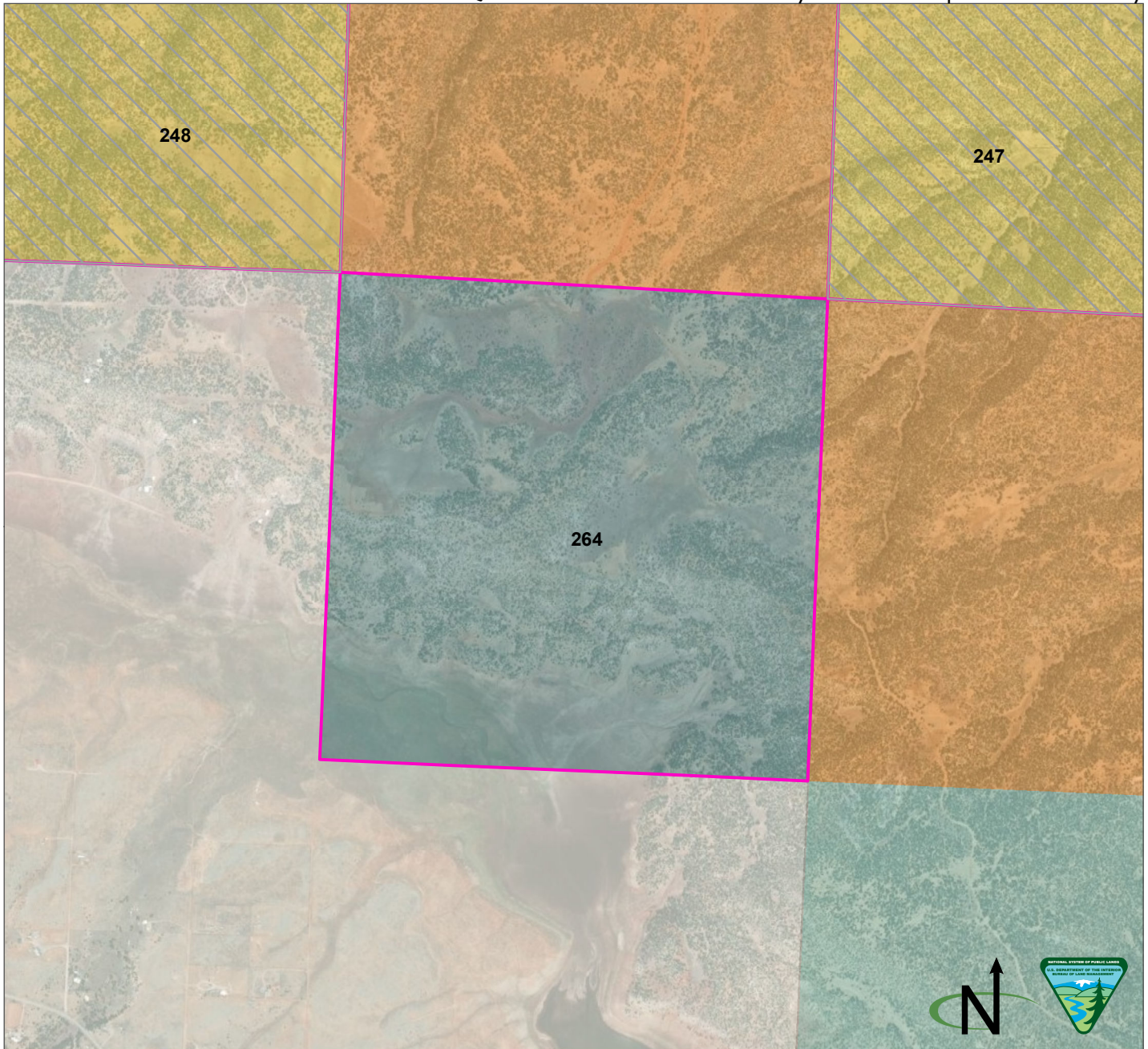


Parcel Number: 263   Adjacent parcel, not analyzed in this map  
 McKinley County, New Mexico  
 Legal Description: NM23 T13N R12W, sec 32 SWSW  
 Acres: 39.850626  
 Current Public Access: Yes - public road  
 Recreation Use: Yes  
 Available for ROWs: Alt A: NoData Alt B: NoData Alt C: NoData Alt D: NoData  
 Recommendation for Retention or Disposal: Alt A: Retain Alt B: Retain Alt C: Dispose  
 Alt D: Dispose  
 Impact on access if parcel is disposed: Yes (State park, current public access)

Produced by the Rio Puerco Field Office for the Resource Management Plan Revision. No warranty is made by the Bureau of Land Management as to the accuracy, reliability, or completeness of these data for individual use or aggregate use with other data, or for purposes not intended by BLM. Spatial information may not meet National Map Accuracy Standards.

BLM
  Forest Service
  Tribal
  Private
  State
  State Park

Q. Public Lands Identified as Potentially Suitable for Disposal or Further Study

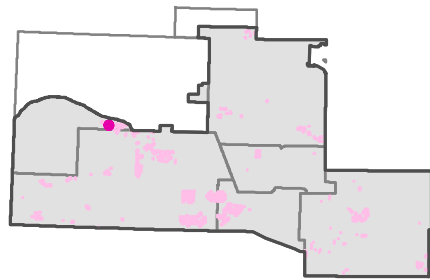
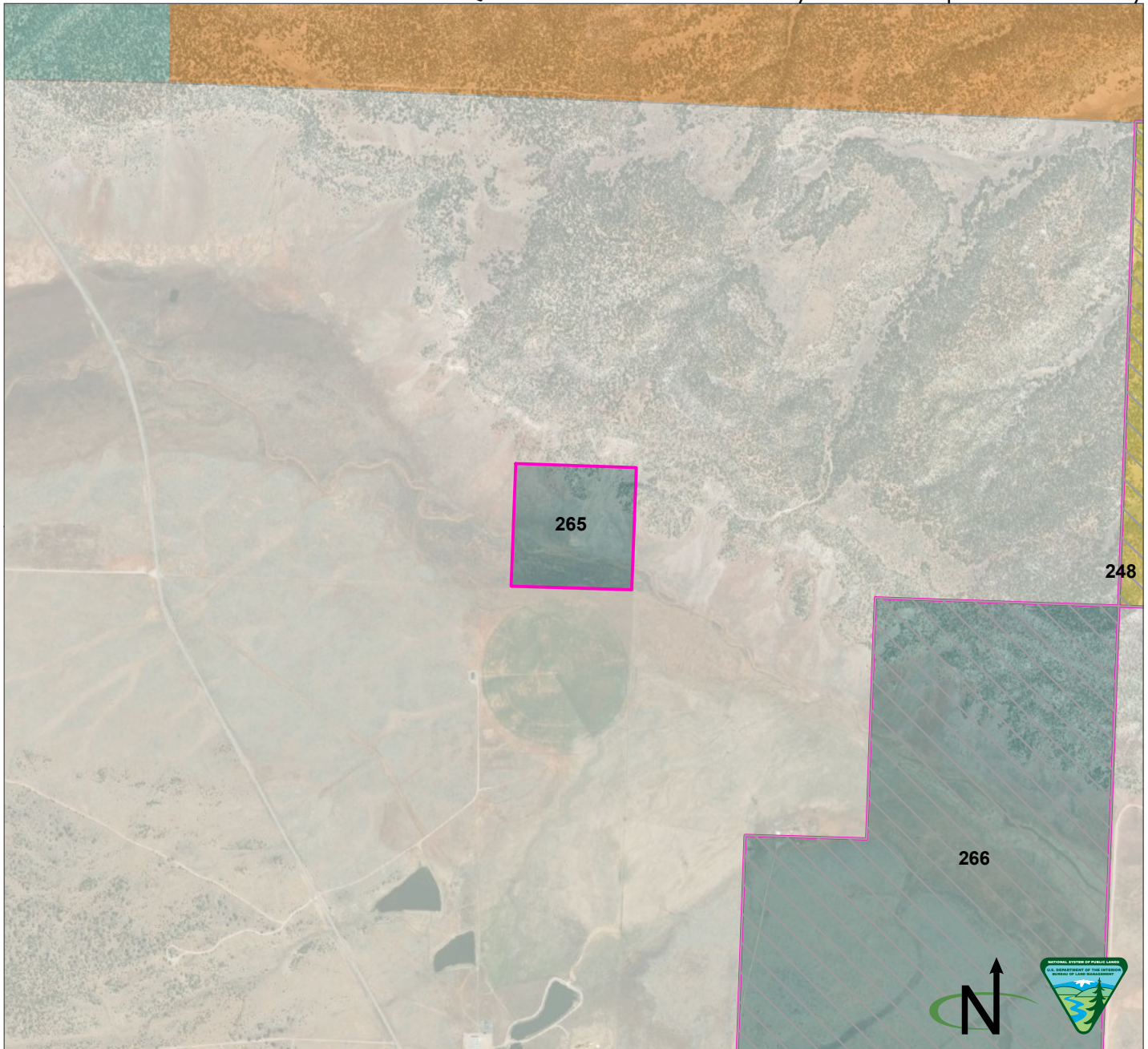


Parcel Number: 264   Adjacent parcel, not analyzed in this map  
 McKinley County, New Mexico  
 Legal Description: NM23 T13N R12W, sec 30  
 Acres: 637.061947  
 Current Public Access: Yes - public road  
 Recreation Use: Yes  
 Available for ROWs: Alt A: NoData Alt B: NoData Alt C: NoData Alt D: NoData  
 Recommendation for Retention or Disposal: Alt A: Retain Alt B: Retain Alt C: Dispose  
 Alt D: Dispose  
 Impact on access if parcel is disposed: Yes (State park, current public access)

Produced by the Rio Puerco Field Office for the Resource Management Plan Revision. No warranty is made by the Bureau of Land Management as to the accuracy, reliability, or completeness of these data for individual use or aggregate use with other data, or for purposes not intended by BLM. Spatial information may not meet National Map Accuracy Standards.

BLM
  Tribal
  Private
  State
  State Park

Q. Public Lands Identified as Potentially Suitable for Disposal or Further Study

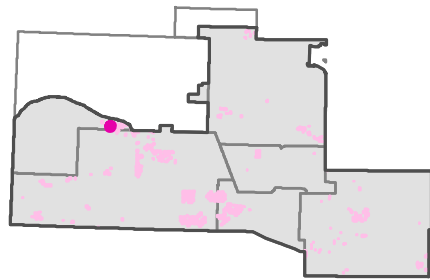
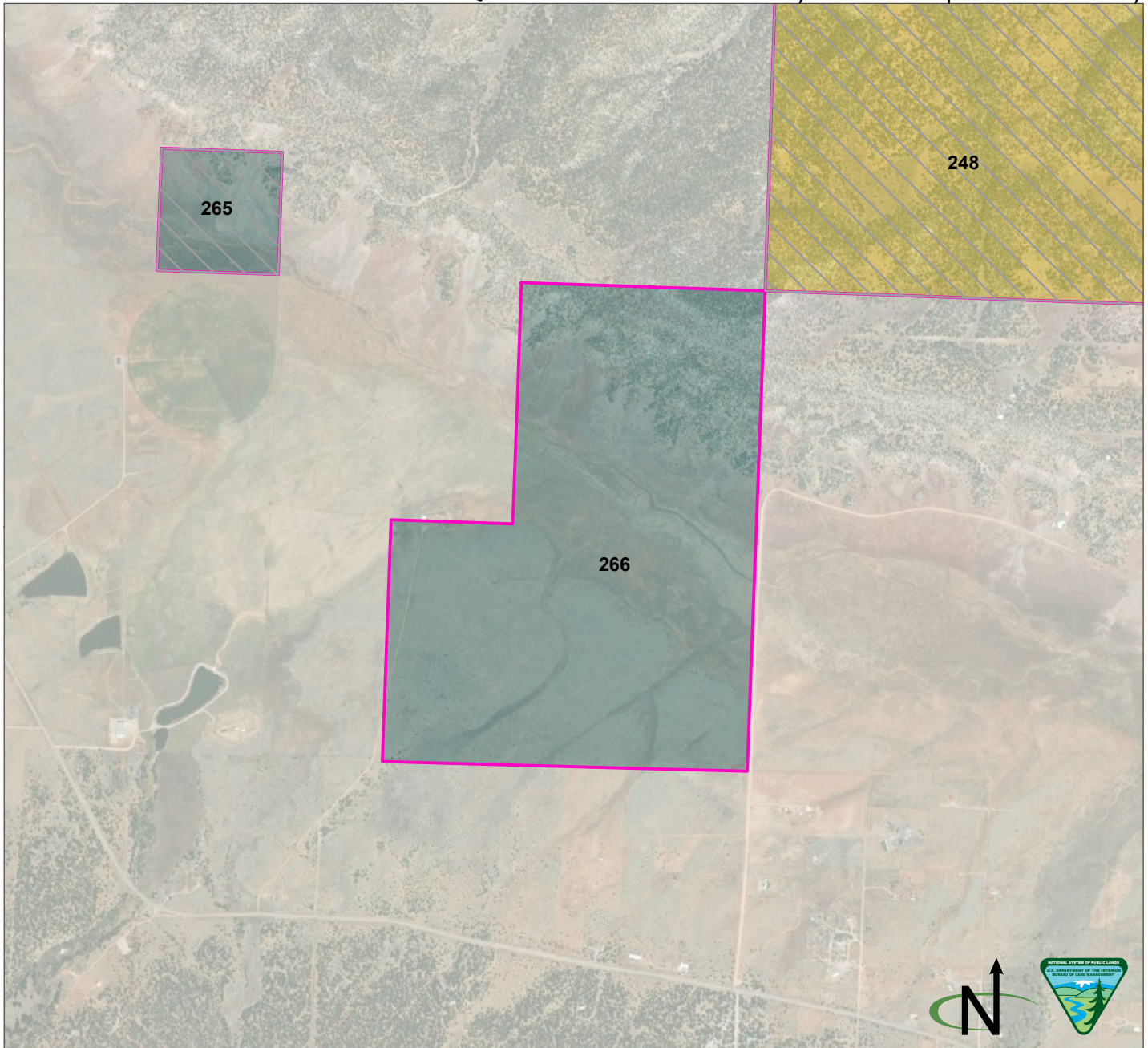


Parcel Number: 265   Adjacent parcel, not analyzed in this map  
 McKinley County, New Mexico  
 Legal Description: NM23 T13N R13W, sec 22 SESE  
 Acres: 39.776067  
 Current Public Access: No  
 Recreation Use: No  
 Available for ROWs: Alt A: NoData Alt B: NoData Alt C: NoData Alt D: NoData  
 Recommendation for Retention or Disposal: Alt A: Retain Alt B: Retain Alt C: Dispose  
 Alt D: Dispose  
 Impact on access if parcel is disposed: None (there is no current public access)

Produced by the Rio Puerco Field Office for the Resource Management Plan Revision. No warranty is made by the Bureau of Land Management as to the accuracy, reliability, or completeness of these data for individual use or aggregate use with other data, or for purposes not intended by BLM. Spatial information may not meet National Map Accuracy Standards.

BLM
  Tribal
  Private
  State
  State Park

Q. Public Lands Identified as Potentially Suitable for Disposal or Further Study



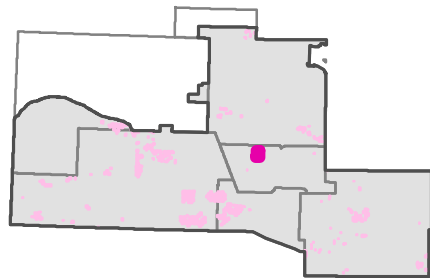
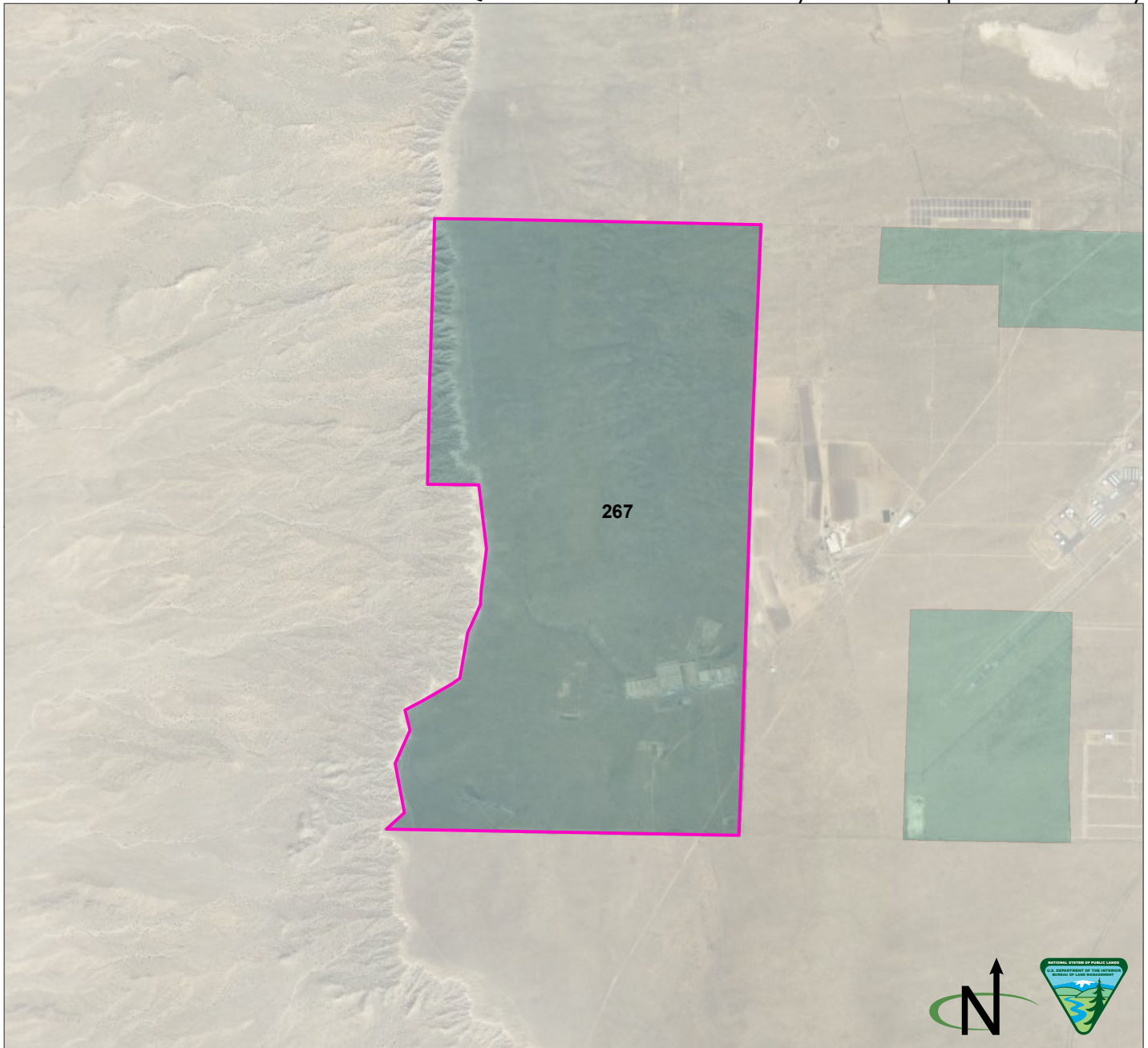
Parcel Number: 266   Adjacent parcel, not analyzed in this map  
 McKinley County, New Mexico  
 Legal Description: NM23 T13N R13W, sec 26 E1/2, NESW, SESW  
 Acres: 394.609755  
 Current Public Access: Yes - public road  
 Recreation Use: Yes  
 Available for ROWs: Alt A: NoData Alt B: NoData Alt C: NoData Alt D: NoData  
 Recommendation for Retention or Disposal: Alt A: Retain Alt B: Retain Alt C: Dispose  
 Alt D: Dispose  
 Impact on access if parcel is disposed: Yes (State park, current public access)

Produced by the Rio Puerco Field Office for the Resource Management Plan Revision. No warranty is made by the Bureau of Land Management as to the accuracy, reliability, or completeness of these data for individual use or aggregate use with other data, or for purposes not intended by BLM. Spatial information may not meet National Map Accuracy Standards.

BLM  Private  State Park



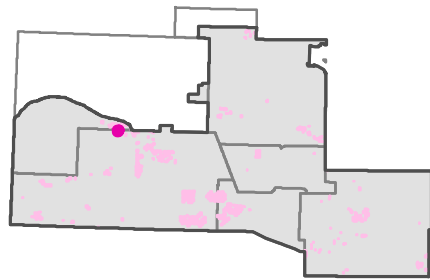
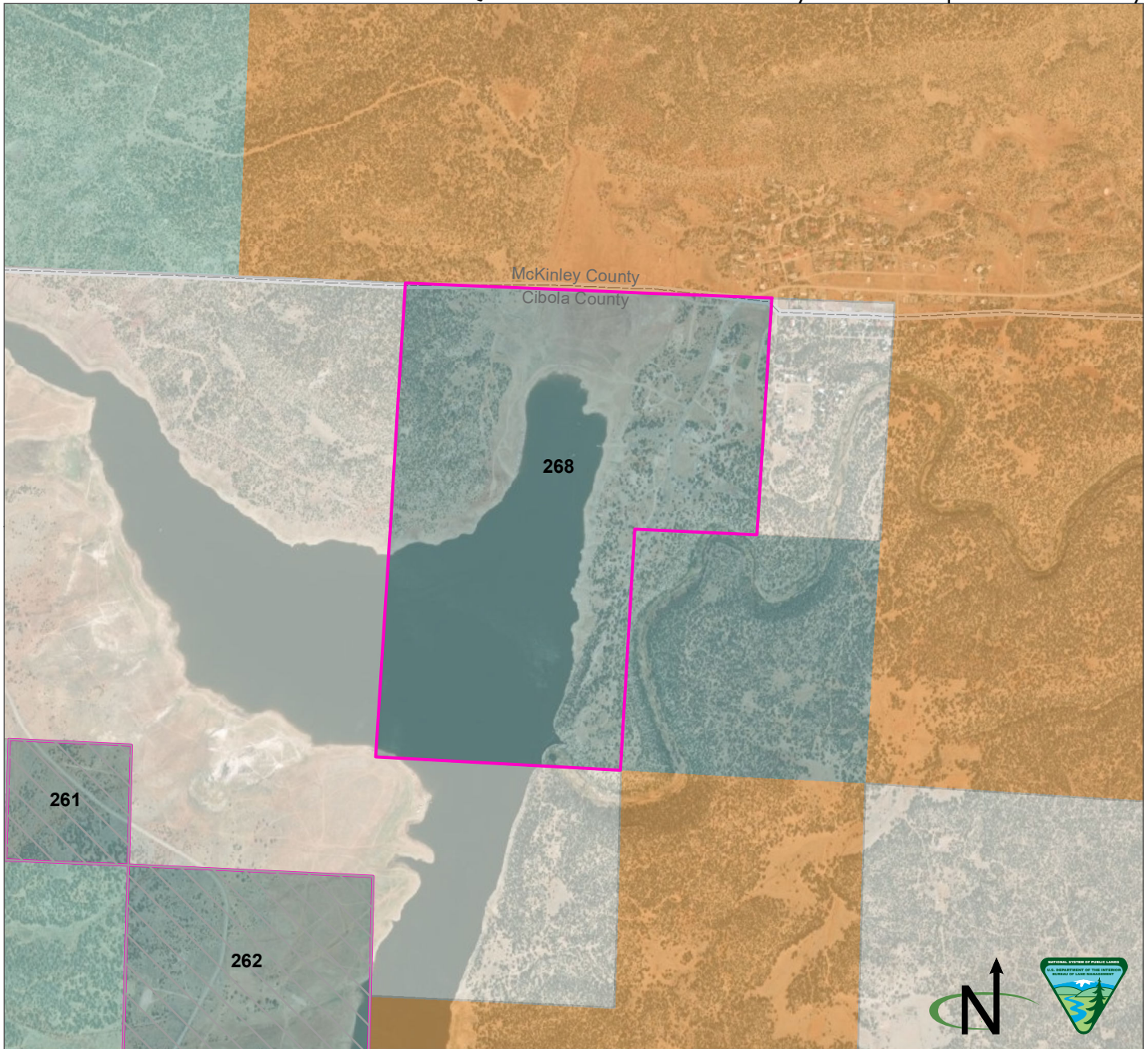
Q. Public Lands Identified as Potentially Suitable for Disposal or Further Study



Parcel Number: 267  Adjacent parcel, not analyzed in this map  
 Bernalillo County, New Mexico  
 Legal Description: NM23 T11N R01E, sec 16 lots 1-4, sec 17 lots 3-5, portion of lot 2, sec 20, sec 21, sec 28, sec 29 E1/2, NENW, lots 1-3, sec 31 lot 1, sec 32 E1/2, NESW, SESW, SWSW, lora 1-3, sec 33; T10N R01E, sec 4 lots 1-8, sec 5 lots 1-8, sec 6 lots 1, 2,  
 Acres: 4627.164363  
 Current Public Access: Yes - public road  
 Recreation Use: Yes  
 Available for ROWs: Alt A: NoData Alt B: NoData Alt C: NoData Alt D: NoData  
 Recommendation for Retention or Disposal: Alt A: Retain Alt B: Retain Alt C: Dispose  
 Alt D: Dispose  
 Impact on access if parcel is disposed: Yes (State park, current public access)  
 Private  State  State Park

Produced by the Rio Puerco Field Office for the Resource Management Plan Revision. No warranty is made by the Bureau of Land Management as to the accuracy, reliability, or completeness of these data for individual use or aggregate use with other data, or for purposes not intended by BLM. Spatial information may not meet National Map Accuracy Standards.

Q. Public Lands Identified as Potentially Suitable for Disposal or Further Study

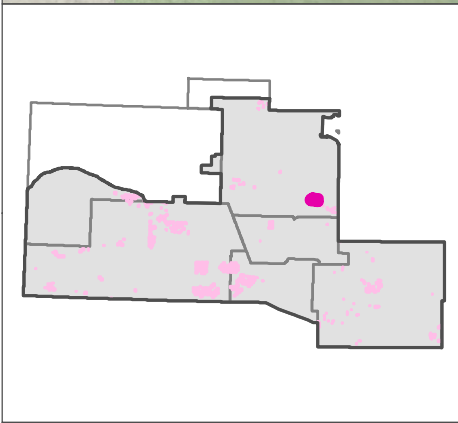
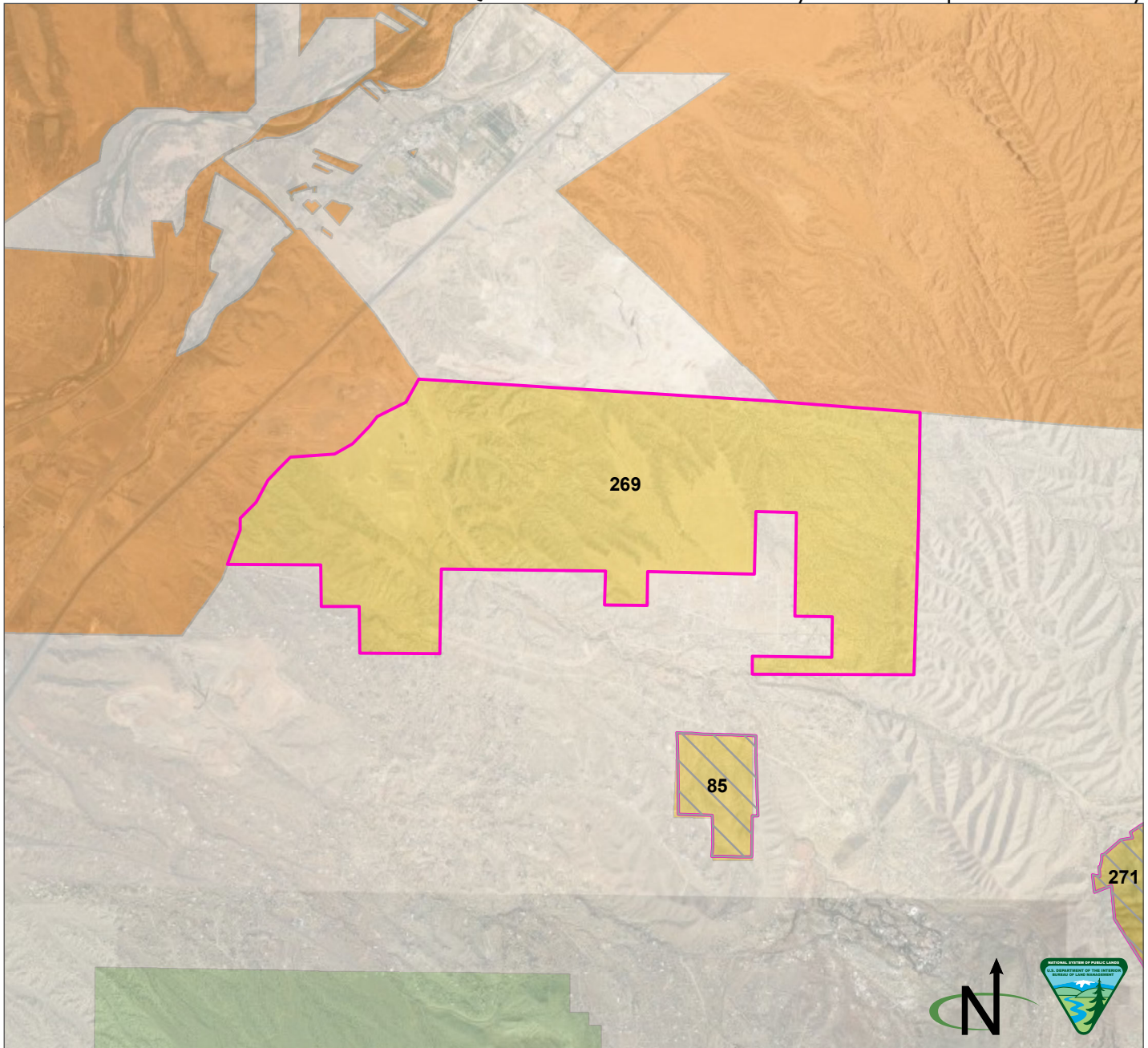


Parcel Number: 268 ☐ Adjacent parcel, not analyzed in this map  
 Cibola County, New Mexico  
 Legal Description: NM23 T12N R12W, sec 4 W1/2, NWNE, SWNE  
 Acres: 391.432526  
 Current Public Access: Yes - public road  
 Recreation Use: Yes  
 Available for ROWs: Alt A: NoData Alt B: NoData Alt C: NoData Alt D: NoData  
 Recommendation for Retention or Disposal: Alt A: Retain Alt B: Retain Alt C: Dispose  
 Alt D: Dispose  
 Impact on access if parcel is disposed: Yes (State park, current public access)

Produced by the Rio Puerco Field Office for the Resource Management Plan Revision. No warranty is made by the Bureau of Land Management as to the accuracy, reliability, or completeness of these data for individual use or aggregate use with other data, or for purposes not intended by BLM. Spatial information may not meet National Map Accuracy Standards.

Tribal
  Private
  State
  State Park

Q. Public Lands Identified as Potentially Suitable for Disposal or Further Study

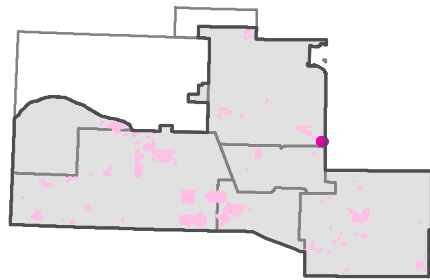
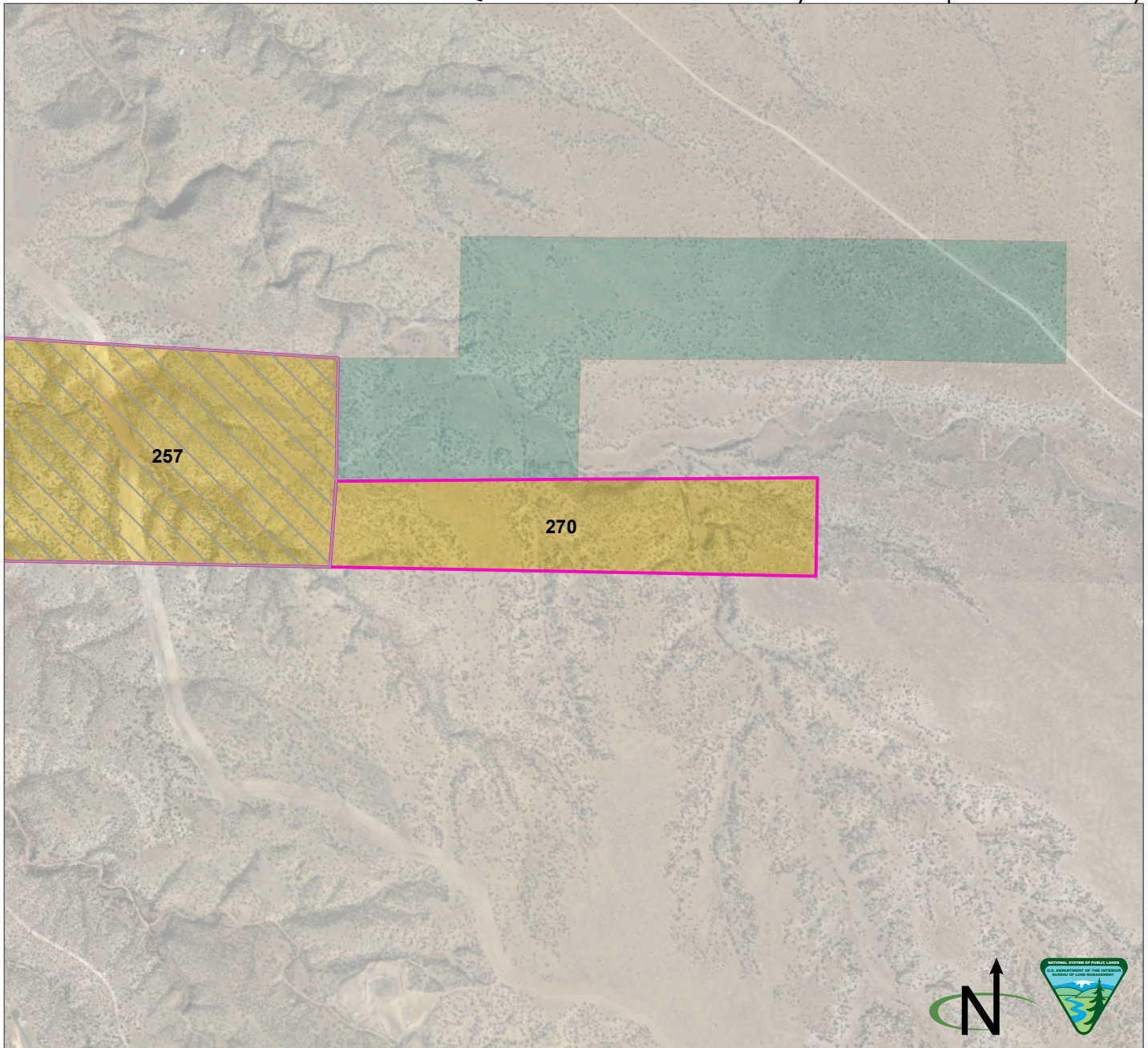


Parcel Number: 269   Adjacent parcel, not analyzed in this map  
 Sandoval County, New Mexico  
 Legal Description: NM23 T13N R05E, sec 30 SE, sec 31 NENE  
 Acres: 3141.071783  
 Current Public Access: Yes - public road  
 Recreation Use: No  
 Available for ROWs: Alt A: Open Alt B: Exclude/avoid/open Alt C: Exclude/avoid/open  
 Alt D: Exclude/avoid/open  
 Recommendation for Retention or Disposal: Alt A: Retain Alt B: Retain Alt C: Dispose  
 Alt D: Dispose  
 Impact on access if parcel is disposed: None (no recreational value)

Produced by the Rio Puerco Field Office for the Resource Management Plan Revision. No warranty is made by the Bureau of Land Management as to the accuracy, reliability, or completeness of these data for individual use or aggregate use with other data, or for purposes not intended by BLM. Spatial information may not meet National Map Accuracy Standards.

BLM
  Forest Service
  Tribal
  Private

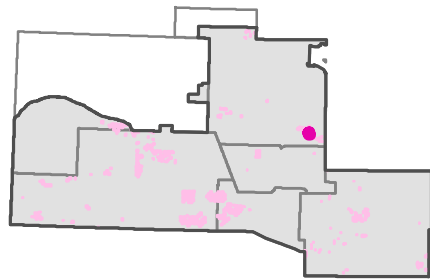
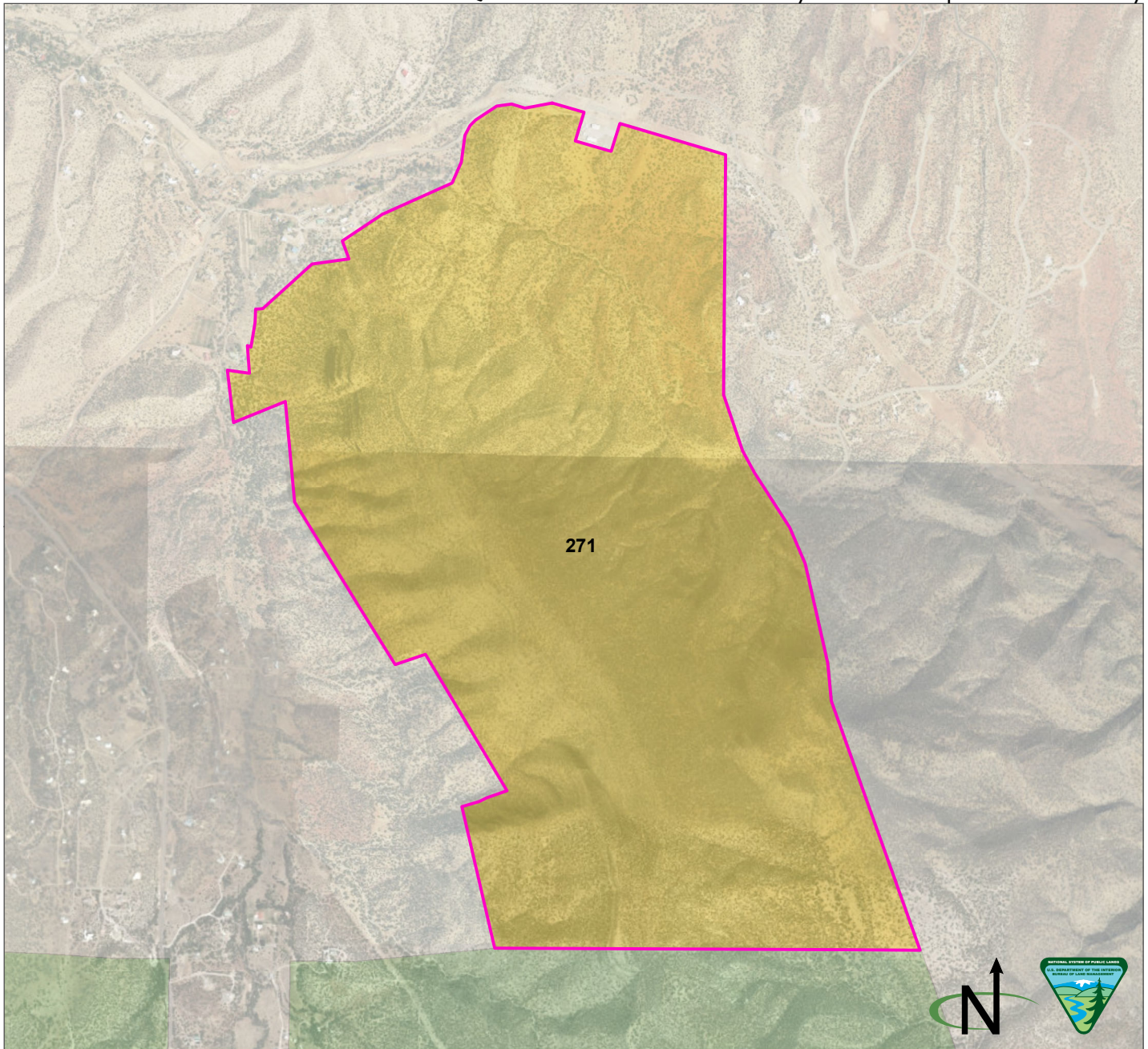
Q. Public Lands Identified as Potentially Suitable for Disposal or Further Study



Parcel Number: 270  Adjacent parcel, not analyzed in this map  
 Sandoval County, New Mexico  
 Legal Description: NM23 T12N R06E, sec 23 lots 1-4  
 Acres: 121.209742  
 Current Public Access: No  
 Recreation Use: No  
 Available for ROWs: Alt A: Open Alt B: Exclude/avoid Alt C: Exclude/avoid Alt D: Avoid  
 Recommendation for Retention or Disposal: Alt A: Dispose Alt B: Dispose Alt C: Dispose Alt D: Dispose  
 Impact on access if parcel is disposed: None (there is no current public access)

Produced by the Rio Puerco Field Office for the Resource Management Plan Revision. No warranty is made by the Bureau of Land Management as to the accuracy, reliability, or completeness of these data for individual use or aggregate use with other data, or for purposes not intended by BLM. Spatial information may not meet National Map Accuracy Standards.

BLM  Private  State



Parcel Number: 271  Adjacent parcel, not analyzed in this map  
 Sandoval County, New Mexico  
 Legal Description: NM23 T13N R05E, portions of secs 27, 34, 35 T12N R05E portion of sec 5  
 Acres: 917.299345  
 Current Public Access: No  
 Recreation Use: Yes  
 Available for ROWs: Alt A: Open Alt B: Exclude Alt C: Exclude/avoid Alt D: Avoid  
 Recommendation for Retention or Disposal: Alt A: Retain Alt B: Dispose Alt C: Dispose Alt D: Dispose  
 Impact on access if parcel is disposed: Yes (Proposed ERMA)

Produced by the Rio Puerco Field Office for the Resource Management Plan Revision. No warranty is made by the Bureau of Land Management as to the accuracy, reliability, or completeness of these data for individual use or aggregate use with other data, or for purposes not intended by BLM. Spatial information may not meet National Map Accuracy Standards.

BLM  Forest Service  Private

This page intentionally left blank.